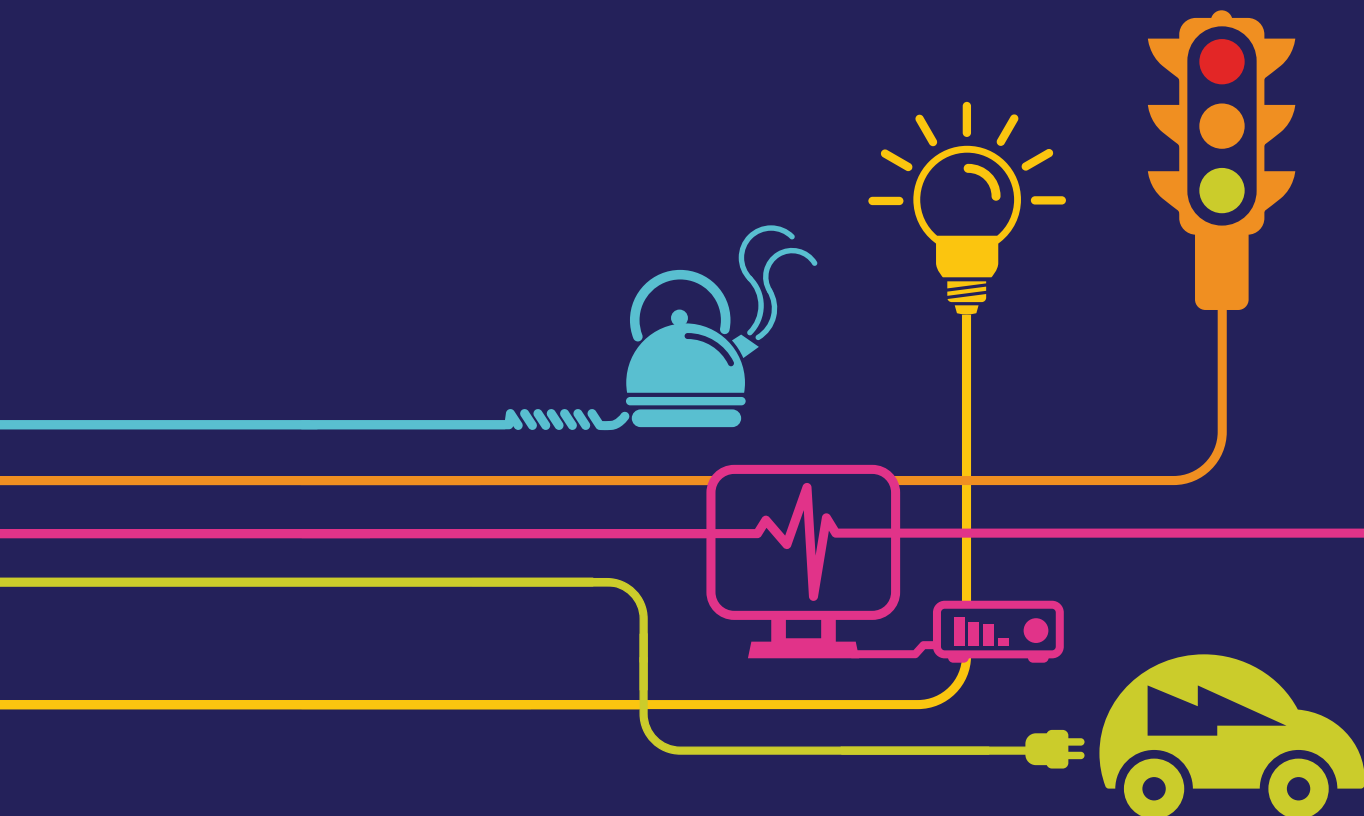


# Environmental Statement Ground Environment Appendix 9G Part 2

Hinkley Point C Connection Project

*Regulation 5(2)(a) of the Infrastructure Planning  
(Applications: Prescribed Forms and Procedure)  
Regulations 2009*



# Environmental Statement

## Hinkley Point C Connection Project

### 5.9.2 – Ground Environment– Appendices (orange highlight indicates the contents of this Volume)

Appendix	Title
<b>Volume 5.9.2.1</b>	
9A	Preliminary Risk Assessment - Section A (Part 1)
<b>Volume 5.9.2.2</b>	
9A	Preliminary Risk Assessment - Section A (Part 2)
<b>Volume 5.9.2.3</b>	
9B	Preliminary Risk Assessment - Section B (Part 1)
<b>Volume 5.9.2.4</b>	
9B	Preliminary Risk Assessment - Section B (Part 2)
<b>Volume 5.9.2.5</b>	
9C	Preliminary Risk Assessment - Section C (Part 1)
<b>Volume 5.9.2.6</b>	
9C	Preliminary Risk Assessment - Section C (Part 2)
<b>Volume 5.9.2.7</b>	
9D	Preliminary Risk Assessment - Section D (Part 1)
<b>Volume 5.9.2.8</b>	
9D	Preliminary Risk Assessment - Section D (Part 2)
<b>Volume 5.9.2.9</b>	
9D	Preliminary Risk Assessment - Section D (Part 3)
<b>Volume 5.9.2.10</b>	
9D	Preliminary Risk Assessment - Section D (Part 4)
<b>Volume 5.9.2.11</b>	
9E	Preliminary Risk Assessment - Section E (Part 1)
<b>Volume 5.9.2.12</b>	
9E	Preliminary Risk Assessment - Section E (Part 2)
<b>Volume 5.9.2.13</b>	
9F	Preliminary Risk Assessment - Section F (Part 1)
<b>Volume 5.9.2.14</b>	
9F	Preliminary Risk Assessment - Section F (Part 2)
<b>Volume 5.9.2.15</b>	
9G	Preliminary Risk Assessment - Section G (Part 1)
<b>Volume 5.9.2.16</b>	
9G	Preliminary Risk Assessment - Section G (Part 2)
<b>Volume 5.9.2.17</b>	
9G	Preliminary Risk Assessment - Section G (Part 3)
<b>Volume 5.9.2.18</b>	
9H	Preliminary Risk Assessment - Section H
<b>Volume 5.9.2.19</b>	



<b>Appendix</b>	<b>Title</b>
9I	Coal Mining Risk Assessment (Part 1)
<b>Volume 5.9.2.20</b>	
9I	Coal Mining Risk Assessment (Part 2)
<b>Volume 5.9.2.21</b>	
9J	Factual Report on Ground Investigation Hinkley to Seabank 400kV Connection (Part 1)
<b>Volume 5.9.2.22</b>	
9J	Factual Report on Ground Investigation Hinkley to Seabank 400kV Connection (Part 2)
<b>Volume 5.9.2.23</b>	
9J	Factual Report on Ground Investigation Hinkley to Seabank 400kV Connection (Part 3)
<b>Volume 5.9.2.24</b>	
9K	Factual Report on Ground Investigation on New Electricity Substation at Sandford, Somerset

Document Control			
Document Properties			
Organisation		National Grid	
Author		Andrew Przewieslik/Tony Morton, RSK	
Approved By		Tony Morton, RSK	
Title		Environmental Statement – Ground Environment - Appendices	
Document Reference		Volume 5.9.2.16	
Date	Version	Status	Description/Changes
09/05/14	A	Live	Final version for DCO submission



## Appendix 9G – Preliminary Risk Assessment - Section G



## 6. Hydrogeology and Hydrology

### 6.1 Aquifer within Superficial Deposits

**Are there records of productive strata within the superficial geology at or in proximity to the property?**

**Yes**

From 1 April 2010, the Environment Agency's Groundwater Protection Policy has been using aquifer designations consistent with the Water Framework Directive. For further details on the designation and interpretation of this information, please refer to the GroundSure Enviroinsight User Guide.

The following aquifer records are shown on the Aquifer within Superficial Geology Map (5a):

ID	Distance [m]	Direction	Designation	Description
6	0.0	On Site	Secondary (undifferentiated)	Assigned where it is not possible to attribute either category A or B to a rock type. In general these layers have previously been designated as both minor and non-aquifer in different locations due to the variable characteristics of the rock type
7	0.0	On Site	Secondary (undifferentiated)	Assigned where it is not possible to attribute either category A or B to a rock type. In general these layers have previously been designated as both minor and non-aquifer in different locations due to the variable characteristics of the rock type
8	0.0	On Site	Secondary (undifferentiated)	Assigned where it is not possible to attribute either category A or B to a rock type. In general these layers have previously been designated as both minor and non-aquifer in different locations due to the variable characteristics of the rock type
14	0.0	On Site	Unproductive	These are rock layers or drift deposits with low permeability that have negligible significance for water supply or river base flow
1	94.0	N	Secondary A	Permeable layers capable of supporting water supplies at a local rather than strategic scale, and in some cases forming an important source of base flow to rivers. These are generally aquifers formerly classified as minor aquifers
2	228.0	SW	Secondary A	Permeable layers capable of supporting water supplies at a local rather than strategic scale, and in some cases forming an important source of base flow to rivers. These are generally aquifers formerly classified as minor aquifers
15	239.0	W	Unproductive	These are rock layers or drift deposits with low permeability that have negligible significance for water supply or river base flow
9	264.0	N	Secondary (undifferentiated)	Assigned where it is not possible to attribute either category A or B to a rock type. In general these layers have previously been designated as both minor and non-aquifer in different locations due to the variable characteristics of the rock type
3	296.0	SE	Secondary A	Permeable layers capable of supporting water supplies at a local rather than strategic scale, and in some cases forming an important source of base flow to rivers. These are generally aquifers formerly classified as minor aquifers
10	351.0	SE	Secondary (undifferentiated)	Assigned where it is not possible to attribute either category A or B to a rock type. In general these layers have previously been designated as both minor and non-aquifer in different locations due to the variable characteristics of the rock type

### 6.2 Aquifer within Bedrock Deposits

**Are there records of productive strata within the bedrock geology at or in proximity to the property?** **Yes**

From 1 April 2010, the Environment Agency's Groundwater Protection Policy has been using aquifer designations consistent with the Water Framework Directive. For further details on the designation and interpretation of this information, please refer to the GroundSure Enviroinsight User Guide.

**Report Reference: HMD-441-912071**

The following aquifer records are shown on the Aquifer within Bedrock Geology Map (5b):

ID	Distance [m]	Direction	Designation	Description
13	0.0	On Site	Secondary B	Predominantly lower permeability layers which may store/yield limited amounts of groundwater due to localised features such as fissures, thin permeable horizons and weathering. These are generally the water-bearing parts of the former non-aquifers
14	239.0	W	Secondary B	Predominantly lower permeability layers which may store/yield limited amounts of groundwater due to localised features such as fissures, thin permeable horizons and weathering. These are generally the water-bearing parts of the former non-aquifers
1	410.0	SE	Principal	Geology of high intergranular and/or fracture permeability, usually providing a high level of water storage and may support water supply/river base flow on a strategic scale. Generally principal aquifers were previously major aquifers
2	491.0	SE	Principal	Geology of high intergranular and/or fracture permeability, usually providing a high level of water storage and may support water supply/river base flow on a strategic scale. Generally principal aquifers were previously major aquifers

## 6.3 Groundwater Abstraction Licences

Are there any Groundwater Abstraction Licences within 1000m of the study site?

Yes

The following Abstraction Licences records are represented as points, lines and regions on the Aquifer within Bedrock Geology Map (5b):

ID	Distance	Direction	NGR	Details
15A	0.0	On Site	350590, 176830	Licence No: 16/52/016/G/029 Details: General use relating to Secondary Category (Medium Loss) Direct Source: Ground Water - Fresh Point: "Lafarge Borehole ""a"" Data Type: Point Annual Volume (m³): - Max Daily Volume (m³): - Original Application No: N75 Original Start Date: 7/6/1992 Expiry Date: - Issue No: 100 Version Start Date: 1/1/1999 Version End Date: -
16A	0.0	On Site	350590, 176830	Licence No: 16/52/016/G/029 Details: General use relating to Secondary Category (Medium Loss) Direct Source: Ground Water - Fresh Point: Lafarge Borehole ""a"" Data Type: Point Annual Volume (m³): - Max Daily Volume (m³): - Original Application No: N75 Original Start Date: 7/6/1992 Expiry Date: - Issue No: 100 Version Start Date: 1/1/1999 Version End Date: -
17A	0.0	On Site	350590, 176830	Licence No: 16/52/016/G/029 Details: General Use Relating To Secondary Category (Medium Loss) Direct Source: Ground Water - Fresh Point: Lafarge Borehole "a" Data Type: Point Annual Volume (m³): 230000 Max Daily Volume (m³): 660 Original Application No: N75 Original Start Date: 7/6/1992 Expiry Date: - Issue No: 100 Version Start Date: 1/1/1999 Version End Date: -
18A	0.0	On Site	350630, 176800	Licence No: 16/52/016/G/029 Details: General use relating to Secondary Category (Medium Loss) Direct Source: Ground Water - Fresh Point: Borehole Two At Lafarge Plaster Board Data Type: Point Annual Volume (m³): - Max Daily Volume (m³): - Original Application No: N75 Original Start Date: 7/6/1992 Expiry Date: - Issue No: 100 Version Start Date: 7/2/1995 Version End Date: -
19A	0.0	On Site	350630, 176800	Licence No: 16/52/016/G/029 Details: General use relating to Secondary Category (Medium Loss) Direct Source: Ground Water - Fresh Point: Lafarge Borehole ""b"" Data Type: Point Annual Volume (m³): - Max Daily Volume (m³): - Original Application No: N75 Original Start Date: 7/6/1992 Expiry Date: - Issue No: 100 Version Start Date: 1/1/1999 Version End Date: -

Report Reference: HMD-441-912071

20A	0.0	On Site	350630, 176800	Licence No: 16/52/016/G/029 Details: General use relating to Secondary Category (Medium Loss) Direct Source: Ground Water - Fresh Point: "lafarge Borehole ""b"" Data Type: Point	Annual Volume (m³): - Max Daily Volume (m³): - Original Application No: N75 Original Start Date: 7/6/1992 Expiry Date: - Issue No: 100 Version Start Date: 1/1/1999 Version End Date:
21A	0.0	On Site	350630, 176800	Licence No: 16/52/016/G/029 Details: General Use Relating To Secondary Category (Medium Loss) Direct Source: Ground Water - Fresh Point: Lafarge Borehole "b" Data Type: Point	Annual Volume (m³): 230000 Max Daily Volume (m³): 660 Original Application No: N75 Original Start Date: 7/6/1992 Expiry Date: - Issue No: 100 Version Start Date: 1/1/1999 Version End Date:
22	21.0	N	350500, 176900	Licence No: 16/52/016/G/029 Details: General use relating to Secondary Category (Medium Loss) Direct Source: Ground Water - Fresh Point: Woodspring Data Type: Point	Annual Volume (m³): - Max Daily Volume (m³): - Original Application No: N75 Original Start Date: 7/6/1992 Expiry Date: - Issue No: 100 Version Start Date: 7/2/1995 Version End Date:
23B	229.0	S	350830, 175600	Licence No: 16/52/016/G/028 Details: General use relating to Secondary Category (Medium Loss) Direct Source: Ground Water - Fresh Point: "borehole, Easton-in-gordano" Data Type: Point	Annual Volume (m³): - Max Daily Volume (m³): - Original Application No: 16/52/016/G/028 Original Start Date: 31/5/1991 Expiry Date: - Issue No: 100 Version Start Date: 3/9/1998 Version End Date:
24B	229.0	S	350830, 175600	Licence No: 16/52/016/G/028 Details: General Use Relating To Secondary Category (Medium Loss) Direct Source: Ground Water - Fresh Point: Borehole, Easton-in-gordano Data Type: Point	Annual Volume (m³): 35040 Max Daily Volume (m³): 96 Original Application No: 16/52/016/G/028 Original Start Date: 31/5/1991 Expiry Date: - Issue No: 100 Version Start Date: 3/9/1998 Version End Date:
25C	760.0	NE	352950, 177600	Licence No: 18/54/020/G/129 Details: Non-Evaporative Cooling Direct Source: Ground Water - Fresh Point: Pen Pole - Borehole 3 Data Type: Point	Annual Volume (m³): 1513302 Max Daily Volume (m³): 4146.04 Original Application No: - Original Start Date: 8/7/1966 Expiry Date: - Issue No: 101 Version Start Date: 1/1/2005 Version End Date:
26C	760.0	NE	352950, 177600	Licence No: 18/54/020/G/129 Details: Process Water Direct Source: Ground Water - Fresh Point: Pen Pole - Borehole 3 Data Type: Point	Annual Volume (m³): 1513302 Max Daily Volume (m³): 4146.04 Original Application No: - Original Start Date: 8/7/1966 Expiry Date: - Issue No: 101 Version Start Date: 1/1/2005 Version End Date:
27D	847.0	E	353040, 177610	Licence No: 18/54/020/G/129 Details: Non-Evaporative Cooling Direct Source: Ground Water - Fresh Point: Pen Pole - Borehole 1 Data Type: Point	Annual Volume (m³): 1513302 Max Daily Volume (m³): 4146.04 Original Application No: - Original Start Date: 8/7/1966 Expiry Date: - Issue No: 101 Version Start Date: 1/1/2005 Version End Date:
28D	847.0	E	353040, 177610	Licence No: 18/54/020/G/129 Details: Process Water Direct Source: Ground Water - Fresh Point: Pen Pole - Borehole 1 Data Type: Point	Annual Volume (m³): 1513302 Max Daily Volume (m³): 4146.04 Original Application No: - Original Start Date: 8/7/1966 Expiry Date: - Issue No: 101 Version Start Date: 1/1/2005 Version End Date:
29E	947.0	E	353150, 177600	Licence No: 18/54/020/G/129 Details: Non-Evaporative Cooling Direct Source: Ground Water - Fresh Point: Pen Pole - Borehole 2 Data Type: Point	Annual Volume (m³): 1094998 Max Daily Volume (m³): 3000 Original Application No: - Original Start Date: 8/7/1966 Expiry Date: - Issue No: 102 Version Start Date: 19/3/2008 Version End Date:



30E	947.0	E	353150, 177600	Licence No: 18/54/020/G/129 Details: Process Water Direct Source: Ground Water - Fresh Point: Pen Pole - Borehole 2 Data Type: Point	Annual Volume (m <sup>3</sup> ): 1094998 Max Daily Volume (m <sup>3</sup> ): 3000 Original Application No: - Original Start Date: 8/7/1966 Expiry Date: - Issue No: 102 Version Start Date: 19/3/2008 Version End Date:
-----	-------	---	-------------------	--	--

## 6.4 Surface Water Abstraction Licences

**Are there any Surface Water Abstraction Licences within 1000m of the study site?**

**No**

Database searched and no data found.

## 6.5 Potable Water Abstraction Licences

**Are there any Potable Water Abstraction Licences within 2000m of the study site?**

**No**

Database searched and no data found.

## 6.6 Source Protection Zones

**Are there any Source Protection Zones within 500m of the study site?**

**No**

Database searched and no data found.

## 6.7 River Quality

**Is there any Environment Agency information on river quality within 1500m of the study site?**

**No**

**Biological Quality:**

Database searched and no data found.

**Chemical Quality:**

Database searched and no data found.

## 6.8 Detailed River Network

**Are there any Detailed River Network entries within 500m of the study site?**

**Yes**

The following Detailed River Network records are represented on the Hydrology Map (5d):

[Report Reference: HMD-441-912071](#)

ID	Distance	Direction	Details	
1	0.0	On Site	River Name: - Water Course Name: Avon (lower) Welsh River Name: - Alternative Name: -	River Type: D/S of High Water Mark Catchment: - Drain: NO Main River Status: Currently Undefined
2	0.0	On Site	River Name: - Water Course Name: Drove Rhyne Welsh River Name: - Alternative Name: -	River Type: Extended Culvert (greater than 50m) Catchment: - Drain: NO Main River Status: Currently Undefined
3	0.0	On Site	River Name: - Water Course Name: Drove Rhyne Welsh River Name: - Alternative Name: -	River Type: Primary River Catchment: - Drain: NO Main River Status: Currently Undefined
4	0.0	On Site	River Name: - Water Course Name: - Welsh River Name: - Alternative Name: -	River Type: Tertiary River Catchment: - Drain: NO Main River Status: Currently Undefined
5	0.0	On Site	River Name: - Water Course Name: - Welsh River Name: - Alternative Name: -	River Type: Primary River Catchment: - Drain: NO Main River Status: Currently Undefined
6	0.0	On Site	River Name: - Water Course Name: - Welsh River Name: - Alternative Name: -	River Type: Primary River Catchment: - Drain: NO Main River Status: Currently Undefined
7	0.0	On Site	River Name: - Water Course Name: - Welsh River Name: - Alternative Name: -	River Type: Primary River Catchment: - Drain: NO Main River Status: Currently Undefined
8	0.0	On Site	River Name: - Water Course Name: - Welsh River Name: - Alternative Name: -	River Type: Extended Culvert (greater than 50m) Catchment: - Drain: NO Main River Status: Currently Undefined
9	0.0	On Site	River Name: - Water Course Name: Avon (lower) Welsh River Name: - Alternative Name: -	River Type: D/S of High Water Mark Catchment: - Drain: NO Main River Status: Currently Undefined
10	0.0	On Site	River Name: - Water Course Name: - Welsh River Name: - Alternative Name: -	River Type: D/S of High Water Mark Catchment: - Drain: NO Main River Status: Currently Undefined
11B	0.0	On Site	River Name: - Water Course Name: - Welsh River Name: - Alternative Name: -	River Type: Primary River Catchment: - Drain: NO Main River Status: Currently Undefined
12	0.0	On Site	River Name: - Water Course Name: - Welsh River Name: - Alternative Name: -	River Type: Primary River Catchment: - Drain: NO Main River Status: Currently Undefined
13A	33.0	SW	River Name: - Water Course Name: - Welsh River Name: - Alternative Name: -	River Type: Secondary River Catchment: - Drain: NO Main River Status: Currently Undefined
14	37.0	SW	River Name: Drove Rhyne Water Course Name: Drove Rhyne Welsh River Name: - Alternative Name: -	River Type: Primary River Catchment: - Drain: NA Main River Status: Currently Undefined
15	38.0	SW	River Name: Drain Water Course Name: - Welsh River Name: - Alternative Name: -	River Type: Secondary River Catchment: - Drain: YES Main River Status: Currently Undefined
16A	45.0	SW	River Name: - Water Course Name: - Welsh River Name: - Alternative Name: -	River Type: Secondary River Catchment: - Drain: NO Main River Status: Currently Undefined
17B	54.0	SE	River Name: - Water Course Name: - Welsh River Name: - Alternative Name: -	River Type: Secondary River Catchment: - Drain: NO Main River Status: Currently Undefined
18	54.0	SE	River Name: Drain Water Course Name: - Welsh River Name: - Alternative Name: -	River Type: Primary River Catchment: - Drain: YES Main River Status: Currently Undefined
19	56.0	SW	River Name: - Water Course Name: - Welsh River Name: - Alternative Name: -	River Type: Secondary River Catchment: - Drain: NO Main River Status: Currently Undefined
20	57.0	SE	River Name: - Water Course Name: - Welsh River Name: - Alternative Name: -	River Type: Extended Culvert (greater than 50m) Catchment: - Drain: NO Main River Status: Currently Undefined

Report Reference: HMD-441-912071

21	74.0	SW	River Name: - Water Course Name: - Welsh River Name: - Alternative Name: -	River Type: Secondary River Catchment: - Drain: NO Main River Status: Currently Undefined
22	75.0	SE	River Name: - Water Course Name: - Welsh River Name: - Alternative Name: -	River Type: Tertiary River Catchment: - Drain: NO Main River Status: Currently Undefined
23	126.0	SE	River Name: - Water Course Name: - Welsh River Name: - Alternative Name: -	River Type: Secondary River Catchment: - Drain: NO Main River Status: Currently Undefined
24C	205.0	SW	River Name: - Water Course Name: - Welsh River Name: - Alternative Name: -	River Type: Secondary River Catchment: - Drain: NO Main River Status: Currently Undefined
25C	205.0	SW	River Name: - Water Course Name: - Welsh River Name: - Alternative Name: -	River Type: Secondary River Catchment: - Drain: NO Main River Status: Currently Undefined
26D	228.0	SE	River Name: - Water Course Name: - Welsh River Name: - Alternative Name: -	River Type: D/S of High Water Mark Catchment: - Drain: NO Main River Status: Currently Undefined
27E	234.0	SW	River Name: - Water Course Name: Drove Rhyne Welsh River Name: - Alternative Name: -	River Type: Primary River Catchment: - Drain: NO Main River Status: Currently Undefined
28D	241.0	SE	River Name: - Water Course Name: - Welsh River Name: - Alternative Name: -	River Type: Tertiary River Catchment: - Drain: NO Main River Status: Currently Undefined
29	241.0	SE	River Name: - Water Course Name: - Welsh River Name: - Alternative Name: -	River Type: D/S of High Water Mark Catchment: - Drain: NO Main River Status: Currently Undefined
30	245.0	NW	River Name: Drain Water Course Name: - Welsh River Name: - Alternative Name: -	River Type: Tertiary River Catchment: - Drain: YES Main River Status: Currently Undefined
31E	249.0	SW	River Name: - Water Course Name: Drove Rhyne Welsh River Name: - Alternative Name: -	River Type: Extended Culvert (greater than 50m) Catchment: - Drain: NO Main River Status: Currently Undefined
32	250.0	SE	River Name: - Water Course Name: - Welsh River Name: - Alternative Name: -	River Type: Extended Culvert (greater than 50m) Catchment: - Drain: NO Main River Status: Currently Undefined
33D	256.0	SE	River Name: - Water Course Name: - Welsh River Name: - Alternative Name: -	River Type: Tertiary River Catchment: - Drain: NO Main River Status: Currently Undefined
34D	256.0	SE	River Name: - Water Course Name: - Welsh River Name: - Alternative Name: -	River Type: Tertiary River Catchment: - Drain: NO Main River Status: Currently Undefined
35	268.0	SE	River Name: - Water Course Name: Avon (lower) Welsh River Name: - Alternative Name: -	River Type: D/S of High Water Mark Catchment: - Drain: NO Main River Status: Currently Undefined
36	272.0	SW	River Name: - Water Course Name: Drove Rhyne Welsh River Name: - Alternative Name: -	River Type: Primary River Catchment: - Drain: NO Main River Status: Currently Undefined
37	284.0	SW	River Name: Drain Water Course Name: - Welsh River Name: - Alternative Name: -	River Type: Tertiary River Catchment: - Drain: YES Main River Status: Currently Undefined
38	336.0	SW	River Name: - Water Course Name: - Welsh River Name: - Alternative Name: -	River Type: Tertiary River Catchment: - Drain: NO Main River Status: Currently Undefined
39	369.0	SW	River Name: Drain Water Course Name: - Welsh River Name: - Alternative Name: -	River Type: Secondary River Catchment: - Drain: YES Main River Status: Currently Undefined
40F	373.0	SW	River Name: - Water Course Name: - Welsh River Name: - Alternative Name: -	River Type: Tertiary River Catchment: - Drain: NO Main River Status: Currently Undefined

41	378.0	SW	River Name: - Water Course Name: Drove Rhyne Welsh River Name: - Alternative Name: -	River Type: Extended Culvert (greater than 50m) Catchment: - Drain: NO Main River Status: Currently Undefined
42	379.0	SW	River Name: Drove Rhyne Water Course Name: Drove Rhyne Welsh River Name: - Alternative Name: -	River Type: Primary River Catchment: - Drain: NA Main River Status: Currently Undefined
43F	379.0	SW	River Name: - Water Course Name: Drove Rhyne Welsh River Name: - Alternative Name: -	River Type: Primary River Catchment: - Drain: NO Main River Status: Currently Undefined

## 6.9 Surface Water Features

**Are there any surface water features within 250m of the study site?**

**Yes**

The following surface water records are not represented on mapping:

Distance to Surface Water (m)	on-site	0-50	51-250
Surface water features within 250m of the study site	Yes	Yes	Yes

This information is taken from [Ordnance Survey OpenData](#)<sup>TM</sup>. Contains Ordnance Survey data © Crown copyright and database right 2013.



## NW



SW

9



## Site Outline

— 250 —  
— 500 —

Search Buffers (m)



### Zone 2 Floodplain



### Zone 3 Floodplain



### Flood Storage Area



### Area Benefiting from Flood Defences



## Flood Defences

## 7. Flooding

### 7.1 Zone 2 Flooding

Zone 2 floodplain estimates the annual probability of flooding as one in one thousand (0.1%) or greater from rivers and the sea but less than 1% from rivers or 0.5% from the sea. Alternatively, where information is available they may show the highest known flood level.

**Is the site within 250m of an Environment Agency indicative Zone 2 floodplain?**

**Yes**

The following floodplain records are represented as green shading on the Flood Map:

ID	Distance [m]	Direction	Update	Type
1	0.0	On Site	13-Mar-2013	Zone 2 - (Tidal Models )
2AD	0.0	On Site	13-Mar-2013	Zone 2 - (Tidal Models )
3	0.0	On Site	13-Mar-2013	Zone 2 - (Fluvial / Tidal Models )
4AE	0.0	On Site	13-Mar-2013	Zone 2 - (Tidal Models )
5A	0.0	On Site	13-Mar-2013	Zone 2 - (Fluvial Models )
6A	0.0	On Site	13-Mar-2013	Zone 2 - (Fluvial / Tidal Models )
7A	0.0	On Site	13-Mar-2013	Zone 2 - (Fluvial Models )
8AG	0.0	On Site	13-Mar-2013	Zone 2 - (Tidal Models )
9AI	0.0	On Site	13-Mar-2013	Zone 2 - (Fluvial Models )
10B	0.0	On Site	13-Mar-2013	Zone 2 - (Tidal Models )
11B	0.0	On Site	13-Mar-2013	Zone 2 - (Tidal Models )
12C	0.0	On Site	13-Mar-2013	Zone 2 - (Tidal Models )
13C	0.0	On Site	13-Mar-2013	Zone 2 - (Tidal Models )
14C	0.0	On Site	13-Mar-2013	Zone 2 - (Tidal Models )
15D	0.0	On Site	13-Mar-2013	Zone 2 - (Tidal Models )
16D	0.0	On Site	13-Mar-2013	Zone 2 - (Tidal Models )
17E	0.0	On Site	13-Mar-2013	Zone 2 - (Tidal Models )
18A O	0.0	On Site	13-Mar-2013	Zone 2 - (Fluvial Models )
19E	0.0	On Site	13-Mar-2013	Zone 2 - (Tidal Models )
20E	0.0	On Site	13-Mar-2013	Zone 2 - (Tidal Models )
21E	0.0	On Site	13-Mar-2013	Zone 2 - (Tidal Models )
22F	0.0	On Site	13-Mar-2013	Zone 2 - (Tidal Models )
23F	0.0	On Site	13-Mar-2013	Zone 2 - (Tidal Models )
24F	0.0	On Site	13-Mar-2013	Zone 2 - (Tidal Models )
25	0.0	On Site	13-Mar-2013	Zone 2 - (Tidal Models )
26G	0.0	On Site	13-Mar-2013	Zone 2 - (Tidal Models )
27G	0.0	On Site	13-Mar-2013	Zone 2 - (Tidal Models )
28	0.0	On Site	13-Mar-2013	Zone 2 - (Tidal Models )
29H	0.0	On Site	13-Mar-2013	Zone 2 - (Tidal Models )

Report Reference: HMD-441-912071

30H	0.0	On Site	13-Mar-2013	Zone 2 - (Tidal Models )
31A	0.0	On Site	13-Mar-2013	Zone 2 - (Tidal Models )
C				
32I	0.0	On Site	13-Mar-2013	Zone 2 - (Tidal Models )
33I	0.0	On Site	13-Mar-2013	Zone 2 - (Tidal Models )
34I	0.0	On Site	13-Mar-2013	Zone 2 - (Tidal Models )
35I	0.0	On Site	13-Mar-2013	Zone 2 - (Tidal Models )
36I	0.0	On Site	13-Mar-2013	Zone 2 - (Fluvial Models )
37I	0.0	On Site	13-Mar-2013	Zone 2 - (Tidal Models )
38J	0.0	On Site	13-Mar-2013	Zone 2 - (Fluvial Models )
39J	0.0	On Site	13-Mar-2013	Zone 2 - (Fluvial Models )
40J	0.0	On Site	13-Mar-2013	Zone 2 - (Tidal Models )
41J	0.0	On Site	13-Mar-2013	Zone 2 - (Tidal Models )
42J	0.0	On Site	13-Mar-2013	Zone 2 - (Fluvial Models )
43J	0.0	On Site	13-Mar-2013	Zone 2 - (Tidal Models )
44J	0.0	On Site	13-Mar-2013	Zone 2 - (Fluvial Models )
45J	0.0	On Site	13-Mar-2013	Zone 2 - (Tidal Models )
46J	0.0	On Site	13-Mar-2013	Zone 2 - (Fluvial Models )
47J	0.0	On Site	13-Mar-2013	Zone 2 - (Tidal Models )
48J	0.0	On Site	13-Mar-2013	Zone 2 - (Fluvial Models )
49K	0.0	On Site	13-Mar-2013	Zone 2 - (Tidal Models )
50K	0.0	On Site	13-Mar-2013	Zone 2 - (Fluvial Models )
51K	0.0	On Site	13-Mar-2013	Zone 2 - (Tidal Models )
52K	0.0	On Site	13-Mar-2013	Zone 2 - (Fluvial Models )
53K	0.0	On Site	13-Mar-2013	Zone 2 - (Tidal Models )
54K	0.0	On Site	13-Mar-2013	Zone 2 - (Fluvial Models )
55K	0.0	On Site	13-Mar-2013	Zone 2 - (Tidal Models )
56K	0.0	On Site	13-Mar-2013	Zone 2 - (Fluvial Models )
57I	0.0	On Site	13-Mar-2013	Zone 2 - (Fluvial Models )
58I	0.0	On Site	13-Mar-2013	Zone 2 - (Fluvial Models )
59I	0.0	On Site	13-Mar-2013	Zone 2 - (Fluvial Models )
60I	0.0	On Site	13-Mar-2013	Zone 2 - (Fluvial Models )
61L	0.0	On Site	13-Mar-2013	Zone 2 - (Tidal Models )
62L	0.0	On Site	13-Mar-2013	Zone 2 - (Tidal Models )
63L	0.0	On Site	13-Mar-2013	Zone 2 - (Tidal Models )
64	0.0	On Site	13-Mar-2013	Zone 2 - (Tidal Models )
65I	0.0	On Site	13-Mar-2013	Zone 2 - (Fluvial Models )
66A	0.0	On Site	13-Mar-2013	Zone 2 - (Tidal Models )
R				
67	0.0	On Site	13-Mar-2013	Zone 2 - (Tidal Models )
68A	18.0	SW	13-Mar-2013	Zone 2 - (Tidal Models )
Q				
69M	28.0	SE	13-Mar-2013	Zone 2 - (Fluvial Models )

70M	29.0	SE	13-Mar-2013	Zone 2 - (Tidal Models )
71J	29.0	SE	13-Mar-2013	Zone 2 - (Tidal Models )
72AT	30.0	SE	13-Mar-2013	Zone 2 - (Fluvial Models )
73K	30.0	SE	13-Mar-2013	Zone 2 - (Tidal Models )
74	30.0	SE	13-Mar-2013	Zone 2 - (Fluvial / Tidal Models )
75J	32.0	SE	13-Mar-2013	Zone 2 - (Tidal Models )
76J	32.0	SE	13-Mar-2013	Zone 2 - (Fluvial Models )
77I	33.0	SE	13-Mar-2013	Zone 2 - (Tidal Models )
78I	33.0	SE	13-Mar-2013	Zone 2 - (Tidal Models )
79K	33.0	SE	13-Mar-2013	Zone 2 - (Tidal Models )
80J	34.0	SE	13-Mar-2013	Zone 2 - (Tidal Models )
81N	45.0	SE	13-Mar-2013	Zone 2 - (Tidal Models )
82O	65.0	SE	13-Mar-2013	Zone 2 - (Tidal Models )
83N	68.0	SE	13-Mar-2013	Zone 2 - (Tidal Models )
84N	85.0	SE	13-Mar-2013	Zone 2 - (Tidal Models )
85O	102.0	SE	13-Mar-2013	Zone 2 - (Tidal Models )
86P	124.0	SE	13-Mar-2013	Zone 2 - (Tidal Models )
87Q	128.0	SE	13-Mar-2013	Zone 2 - (Tidal Models )
88P	141.0	SE	13-Mar-2013	Zone 2 - (Tidal Models )
89Q	147.0	SE	13-Mar-2013	Zone 2 - (Tidal Models )
90P	154.0	SE	13-Mar-2013	Zone 2 - (Tidal Models )
91Q	158.0	SE	13-Mar-2013	Zone 2 - (Tidal Models )
92P	163.0	SE	13-Mar-2013	Zone 2 - (Tidal Models )
93R	178.0	SE	13-Mar-2013	Zone 2 - (Tidal Models )
94R	203.0	SE	13-Mar-2013	Zone 2 - (Tidal Models )
95R	218.0	SE	13-Mar-2013	Zone 2 - (Tidal Models )
96S	247.0	SE	13-Mar-2013	Zone 2 - (Tidal Models )

## 7.2 Zone 3 Flooding

Zone 3 estimates the annual probability of flooding as one in one hundred (1%) or greater from rivers and a one in two hundred (0.5%) or greater from the sea. Alternatively, where information is available they may show the highest known flood level.

**Is the site within 250m of an Environment Agency indicative Zone 3 floodplain?**

**Yes**

The following floodplain records are represented as blue shading on the Flood Map:

ID	Distance [m]	Direction	Update	Type
109 K	0.0	On Site	13-Mar-2013	Zone 3 - (Fluvial Models )
110	0.0	On Site	13-Mar-2013	Zone 3 - (Tidal Models )

**Report Reference: HMD-441-912071**



111	0.0	On Site	13-Mar-2013	Zone 3 - (Tidal Models )
112	0.0	On Site	13-Mar-2013	Zone 3 - (Fluvial Models )
W				
113	0.0	On Site	13-Mar-2013	Zone 3 - (Tidal Models )
W				
114	0.0	On Site	13-Mar-2013	Zone 3 - (Fluvial Models )
X				
115	0.0	On Site	13-Mar-2013	Zone 3 - (Tidal Models )
X				
116	0.0	On Site	13-Mar-2013	Zone 3 - (Tidal Models )
Z				
117	0.0	On Site	13-Mar-2013	Zone 3 - (Fluvial Models )
W				
118	0.0	On Site	13-Mar-2013	Zone 3 - (Tidal Models )
W				
119	0.0	On Site	13-Mar-2013	Zone 3 - (Fluvial Models )
W				
120	0.0	On Site	13-Mar-2013	Zone 3 - (Tidal Models )
W				
121	0.0	On Site	13-Mar-2013	Zone 3 - (Fluvial Models )
W				
122	0.0	On Site	13-Mar-2013	Zone 3 - (Tidal Models )
W				
123	0.0	On Site	13-Mar-2013	Zone 3 - (Fluvial Models )
W				
124	0.0	On Site	13-Mar-2013	Zone 3 - (Tidal Models )
125	0.0	On Site	13-Mar-2013	Zone 3 - (Tidal Models )
Y				
126	0.0	On Site	13-Mar-2013	Zone 3 - (Fluvial Models )
Y				
127	0.0	On Site	13-Mar-2013	Zone 3 - (Fluvial Models )
Y				
128	0.0	On Site	13-Mar-2013	Zone 3 - (Tidal Models )
Y				
129	0.0	On Site	13-Mar-2013	Zone 3 - (Tidal Models )
Y				
130	0.0	On Site	13-Mar-2013	Zone 3 - (Fluvial Models )
Y				
131	0.0	On Site	13-Mar-2013	Zone 3 - (Fluvial Models )
Z				
132	0.0	On Site	13-Mar-2013	Zone 3 - (Tidal Models )
Y				
133	0.0	On Site	13-Mar-2013	Zone 3 - (Fluvial Models )
Y				
134	0.0	On Site	13-Mar-2013	Zone 3 - (Tidal Models )
Y				
135	0.0	On Site	13-Mar-2013	Zone 3 - (Fluvial / Tidal Models )
Z				
136	0.0	On Site	13-Mar-2013	Zone 3 - (Tidal Models )
Y				
137	0.0	On Site	13-Mar-2013	Zone 3 - (Fluvial Models )
Y				
138	0.0	On Site	13-Mar-2013	Zone 3 - (Tidal Models )
AA				
139	0.0	On Site	13-Mar-2013	Zone 3 - (Fluvial Models )
H				
140	0.0	On Site	13-Mar-2013	Zone 3 - (Tidal Models )
AB				
141	0.0	On Site	13-Mar-2013	Zone 3 - (Fluvial Models )
AA				
142	0.0	On Site	13-Mar-2013	Zone 3 - (Fluvial / Tidal Models )
143	0.0	On Site	13-Mar-2013	Zone 3 - (Tidal Models )
AB				
144	0.0	On Site	13-Mar-2013	Zone 3 - (Tidal Models )
145	0.0	On Site	13-Mar-2013	Zone 3 - (Fluvial Models )
AA				
146	0.0	On Site	13-Mar-2013	Zone 3 - (Fluvial Models )
AC				
147	0.0	On Site	13-Mar-2013	Zone 3 - (Tidal Models )
AC				
148	0.0	On Site	13-Mar-2013	Zone 3 - (Fluvial / Tidal Models )
AC				
149	0.0	On Site	13-Mar-2013	Zone 3 - (Fluvial Models )
AC				
150	0.0	On Site	13-Mar-2013	Zone 3 - (Fluvial Models )

151I	0.0	On Site	13-Mar-2013	Zone 3 - (Fluvial Models )
152I	0.0	On Site	13-Mar-2013	Zone 3 - (Tidal Models )
153I	0.0	On Site	13-Mar-2013	Zone 3 - (Fluvial Models )
154I	0.0	On Site	13-Mar-2013	Zone 3 - (Fluvial Models )
155I	0.0	On Site	13-Mar-2013	Zone 3 - (Tidal Models )
156I	0.0	On Site	13-Mar-2013	Zone 3 - (Tidal Models )
157I	0.0	On Site	13-Mar-2013	Zone 3 - (Fluvial Models )
158I	0.0	On Site	13-Mar-2013	Zone 3 - (Tidal Models )
159I	0.0	On Site	13-Mar-2013	Zone 3 - (Fluvial Models )
160I	0.0	On Site	13-Mar-2013	Zone 3 - (Fluvial Models )
161I	0.0	On Site	13-Mar-2013	Zone 3 - (Tidal Models )
162I	0.0	On Site	13-Mar-2013	Zone 3 - (Fluvial Models )
163I	0.0	On Site	13-Mar-2013	Zone 3 - (Tidal Models )
164I	0.0	On Site	13-Mar-2013	Zone 3 - (Fluvial Models )
165I	0.0	On Site	13-Mar-2013	Zone 3 - (Tidal Models )
166I	0.0	On Site	13-Mar-2013	Zone 3 - (Fluvial Models )
167I	0.0	On Site	13-Mar-2013	Zone 3 - (Tidal Models )
168J	0.0	On Site	13-Mar-2013	Zone 3 - (Fluvial Models )
169 K	0.0	On Site	13-Mar-2013	Zone 3 - (Fluvial Models )
170J	0.0	On Site	13-Mar-2013	Zone 3 - (Tidal Models )
171 K	0.0	On Site	13-Mar-2013	Zone 3 - (Tidal Models )
172 K	0.0	On Site	13-Mar-2013	Zone 3 - (Fluvial Models )
173 K	0.0	On Site	13-Mar-2013	Zone 3 - (Tidal Models )
174 K	0.0	On Site	13-Mar-2013	Zone 3 - (Fluvial Models )
175 K	0.0	On Site	13-Mar-2013	Zone 3 - (Tidal Models )
176 K	0.0	On Site	13-Mar-2013	Zone 3 - (Fluvial Models )
177 K	0.0	On Site	13-Mar-2013	Zone 3 - (Tidal Models )
178 K	0.0	On Site	13-Mar-2013	Zone 3 - (Fluvial Models )
179 K	0.0	On Site	13-Mar-2013	Zone 3 - (Tidal Models )
180 K	0.0	On Site	13-Mar-2013	Zone 3 - (Fluvial Models )
181 K	0.0	On Site	13-Mar-2013	Zone 3 - (Tidal Models )
182 K	0.0	On Site	13-Mar-2013	Zone 3 - (Fluvial Models )
183 K	0.0	On Site	13-Mar-2013	Zone 3 - (Tidal Models )
184 K	0.0	On Site	13-Mar-2013	Zone 3 - (Fluvial Models )
185 K	0.0	On Site	13-Mar-2013	Zone 3 - (Tidal Models )
186 K	0.0	On Site	13-Mar-2013	Zone 3 - (Fluvial Models )
187 K	0.0	On Site	13-Mar-2013	Zone 3 - (Tidal Models )
188	0.0	On Site	13-Mar-2013	Zone 3 - (Fluvial / Tidal Models )
189 AD	0.0	On Site	13-Mar-2013	Zone 3 - (Tidal Models )
190	0.0	On Site	13-Mar-2013	Zone 3 - (Tidal Models )

191	0.0	On Site	13-Mar-2013	Zone 3 - (Tidal Models )
192	0.0	On Site	13-Mar-2013	Zone 3 - (Tidal Models )
AE				
193	0.0	On Site	13-Mar-2013	Zone 3 - (Fluvial / Tidal Models )
194	0.0	On Site	13-Mar-2013	Zone 3 - (Fluvial Models )
A				
195	0.0	On Site	13-Mar-2013	Zone 3 - (Fluvial / Tidal Models )
A				
196	0.0	On Site	13-Mar-2013	Zone 3 - (Fluvial / Tidal Models )
197	0.0	On Site	13-Mar-2013	Zone 3 - (Fluvial Models )
AH				
198	0.0	On Site	13-Mar-2013	Zone 3 - (Tidal Models )
AF				
199	0.0	On Site	13-Mar-2013	Zone 3 - (Fluvial / Tidal Models )
AL				
200	0.0	On Site	13-Mar-2013	Zone 3 - (Fluvial / Tidal Models )
B				
201	0.0	On Site	13-Mar-2013	Zone 3 - (Fluvial Models )
B				
202	0.0	On Site	13-Mar-2013	Zone 3 - (Fluvial Models )
AF				
203	0.0	On Site	13-Mar-2013	Zone 3 - (Fluvial Models )
A				
204	0.0	On Site	13-Mar-2013	Zone 3 - (Tidal Models )
A				
205	0.0	On Site	13-Mar-2013	Zone 3 - (Fluvial Models )
A				
206	0.0	On Site	13-Mar-2013	Zone 3 - (Tidal Models )
A				
207	0.0	On Site	13-Mar-2013	Zone 3 - (Tidal Models )
A				
208	0.0	On Site	13-Mar-2013	Zone 3 - (Fluvial Models )
A				
209	0.0	On Site	13-Mar-2013	Zone 3 - (Fluvial Models )
AG				
210	0.0	On Site	13-Mar-2013	Zone 3 - (Tidal Models )
AH				
211	0.0	On Site	13-Mar-2013	Zone 3 - (Fluvial Models )
AH				
212	0.0	On Site	13-Mar-2013	Zone 3 - (Fluvial Models )
AI				
213	0.0	On Site	13-Mar-2013	Zone 3 - (Fluvial Models )
AG				
214	0.0	On Site	13-Mar-2013	Zone 3 - (Tidal Models )
B				
215	0.0	On Site	13-Mar-2013	Zone 3 - (Tidal Models )
AG				
216	0.0	On Site	13-Mar-2013	Zone 3 - (Tidal Models )
AJ				
217	0.0	On Site	13-Mar-2013	Zone 3 - (Fluvial Models )
AG				
218	0.0	On Site	13-Mar-2013	Zone 3 - (Fluvial Models )
AJ				
219	0.0	On Site	13-Mar-2013	Zone 3 - (Tidal Models )
AK				
220	0.0	On Site	13-Mar-2013	Zone 3 - (Fluvial Models )
AK				
221	0.0	On Site	13-Mar-2013	Zone 3 - (Tidal Models )
AK				
222	0.0	On Site	13-Mar-2013	Zone 3 - (Fluvial Models )
AK				
223	0.0	On Site	13-Mar-2013	Zone 3 - (Tidal Models )
X				
224	0.0	On Site	13-Mar-2013	Zone 3 - (Tidal Models )
AK				
225	0.0	On Site	13-Mar-2013	Zone 3 - (Fluvial Models )
AK				
226	0.0	On Site	13-Mar-2013	Zone 3 - (Tidal Models )
AK				
227	0.0	On Site	13-Mar-2013	Zone 3 - (Fluvial Models )
AL				
228	0.0	On Site	13-Mar-2013	Zone 3 - (Fluvial Models )
AK				
229	0.0	On Site	13-Mar-2013	Zone 3 - (Tidal Models )
AK				
230	0.0	On Site	13-Mar-2013	Zone 3 - (Fluvial Models )
AK				

231 AK	0.0	On Site	13-Mar-2013	Zone 3 - (Tidal Models )
232 AK	0.0	On Site	13-Mar-2013	Zone 3 - (Fluvial Models )
233 AK	0.0	On Site	13-Mar-2013	Zone 3 - (Fluvial / Tidal Models )
234 AL	0.0	On Site	13-Mar-2013	Zone 3 - (Fluvial Models )
235 AM	0.0	On Site	13-Mar-2013	Zone 3 - (Tidal Models )
236 AM	0.0	On Site	13-Mar-2013	Zone 3 - (Fluvial Models )
237 AM	0.0	On Site	13-Mar-2013	Zone 3 - (Tidal Models )
238 AN	0.0	On Site	13-Mar-2013	Zone 3 - (Fluvial Models )
239 AM	0.0	On Site	13-Mar-2013	Zone 3 - (Fluvial Models )
240 AN	0.0	On Site	13-Mar-2013	Zone 3 - (Tidal Models )
241 AO	0.0	On Site	13-Mar-2013	Zone 3 - (Fluvial Models )
242 AN	0.0	On Site	13-Mar-2013	Zone 3 - (Tidal Models )
243 AN	0.0	On Site	13-Mar-2013	Zone 3 - (Tidal Models )
244 AN	0.0	On Site	13-Mar-2013	Zone 3 - (Fluvial Models )
245 AP	0.0	On Site	13-Mar-2013	Zone 3 - (Tidal Models )
246 AP	0.0	On Site	13-Mar-2013	Zone 3 - (Tidal Models )
247 AP	0.0	On Site	13-Mar-2013	Zone 3 - (Fluvial Models )
248 AP	0.0	On Site	13-Mar-2013	Zone 3 - (Fluvial Models )
249 AP	0.0	On Site	13-Mar-2013	Zone 3 - (Tidal Models )
250 AP	0.0	On Site	13-Mar-2013	Zone 3 - (Fluvial Models )
251 AP	0.0	On Site	13-Mar-2013	Zone 3 - (Tidal Models )
252 W	0.0	On Site	13-Mar-2013	Zone 3 - (Fluvial Models )
253 W	0.0	On Site	13-Mar-2013	Zone 3 - (Tidal Models )
254 W	0.0	On Site	13-Mar-2013	Zone 3 - (Tidal Models )
255 W	0.0	On Site	13-Mar-2013	Zone 3 - (Fluvial Models )
256 W	0.0	On Site	13-Mar-2013	Zone 3 - (Tidal Models )
257 W	0.0	On Site	13-Mar-2013	Zone 3 - (Fluvial Models )
258 W	0.0	On Site	13-Mar-2013	Zone 3 - (Fluvial / Tidal Models )
259 W	0.0	On Site	13-Mar-2013	Zone 3 - (Fluvial Models )
260 W	0.0	On Site	13-Mar-2013	Zone 3 - (Fluvial Models )
261 W	0.0	On Site	13-Mar-2013	Zone 3 - (Fluvial Models )
262 W	0.0	On Site	13-Mar-2013	Zone 3 - (Fluvial Models )
263 W	0.0	On Site	13-Mar-2013	Zone 3 - (Tidal Models )
264 AQ	24.0	SW	13-Mar-2013	Zone 3 - (Tidal Models )
265J	29.0	SE	13-Mar-2013	Zone 3 - (Tidal Models )
266	30.0	SE	13-Mar-2013	Zone 3 - (Fluvial / Tidal Models )
267J	30.0	SE	13-Mar-2013	Zone 3 - (Tidal Models )
268J	32.0	SE	13-Mar-2013	Zone 3 - (Tidal Models )
269J	32.0	SE	13-Mar-2013	Zone 3 - (Fluvial Models )
270	33.0	SE	13-Mar-2013	Zone 3 - (Tidal Models )

271 AR	33.0	SE	13-Mar-2013	Zone 3 - (Tidal Models )
272	33.0	SE	13-Mar-2013	Zone 3 - (Tidal Models )
273I	33.0	SE	13-Mar-2013	Zone 3 - (Tidal Models )
274 O	33.0	SE	13-Mar-2013	Zone 3 - (Tidal Models )
275I	33.0	SE	13-Mar-2013	Zone 3 - (Tidal Models )
276J	33.0	SE	13-Mar-2013	Zone 3 - (Tidal Models )
277I	34.0	SE	13-Mar-2013	Zone 3 - (Tidal Models )
278	34.0	SE	13-Mar-2013	Zone 3 - (Tidal Models )
279 K	34.0	SE	13-Mar-2013	Zone 3 - (Tidal Models )
280 N	34.0	SE	13-Mar-2013	Zone 3 - (Tidal Models )
281 AS	35.0	SE	13-Mar-2013	Zone 3 - (Tidal Models )
282 AS	35.0	SE	13-Mar-2013	Zone 3 - (Tidal Models )
283	36.0	SE	13-Mar-2013	Zone 3 - (Fluvial Models )
284 M	40.0	SE	13-Mar-2013	Zone 3 - (Fluvial Models )
285 M	40.0	SE	13-Mar-2013	Zone 3 - (Tidal Models )
286 AT	44.0	SE	13-Mar-2013	Zone 3 - (Fluvial Models )

## 7.3 Flood Defences

**Are there any Flood Defences within 250m of the study site ?**

**Yes**

The following flood defence records are represented as lines on the Flood Map:

ID	Distance [m]	Direction	Update
291	58.0	NW	13-Mar-2013
292	86.0	W	13-Mar-2013

## 7.4 Areas benefiting from Flood Defences

**Are there any areas benefiting from Flood Defences within 250m of the study site?**

**No**

## 7.5 Areas used for Flood Storage

**Are there any areas used for Flood Storage within 250m of the study site?**

**No**

## 7.6 Groundwater Flooding Susceptibility Areas

**Are there any British Geological Survey groundwater flooding susceptibility flood areas within 50m of the boundary of the study site?**

**Yes**

**What is the highest susceptibility to groundwater flooding in the search area based on the underlying geological conditions?**

**Very High**

Report Reference: HMD-441-912071

---

**Guidance:**

Where very high susceptibility is indicated, this means that given the geological conditions in the area groundwater flooding hazard should be considered in all land-use planning decisions. It is recommended that other relevant information e.g. records of previous incidence of groundwater flooding, rainfall, property type, and land drainage information be investigated in order to establish relative, but not absolute, risk of groundwater flooding.

---

## 7.7 Groundwater Flooding Confidence Areas

---

**What is the British Geological Survey confidence rating in this result?****High**

---

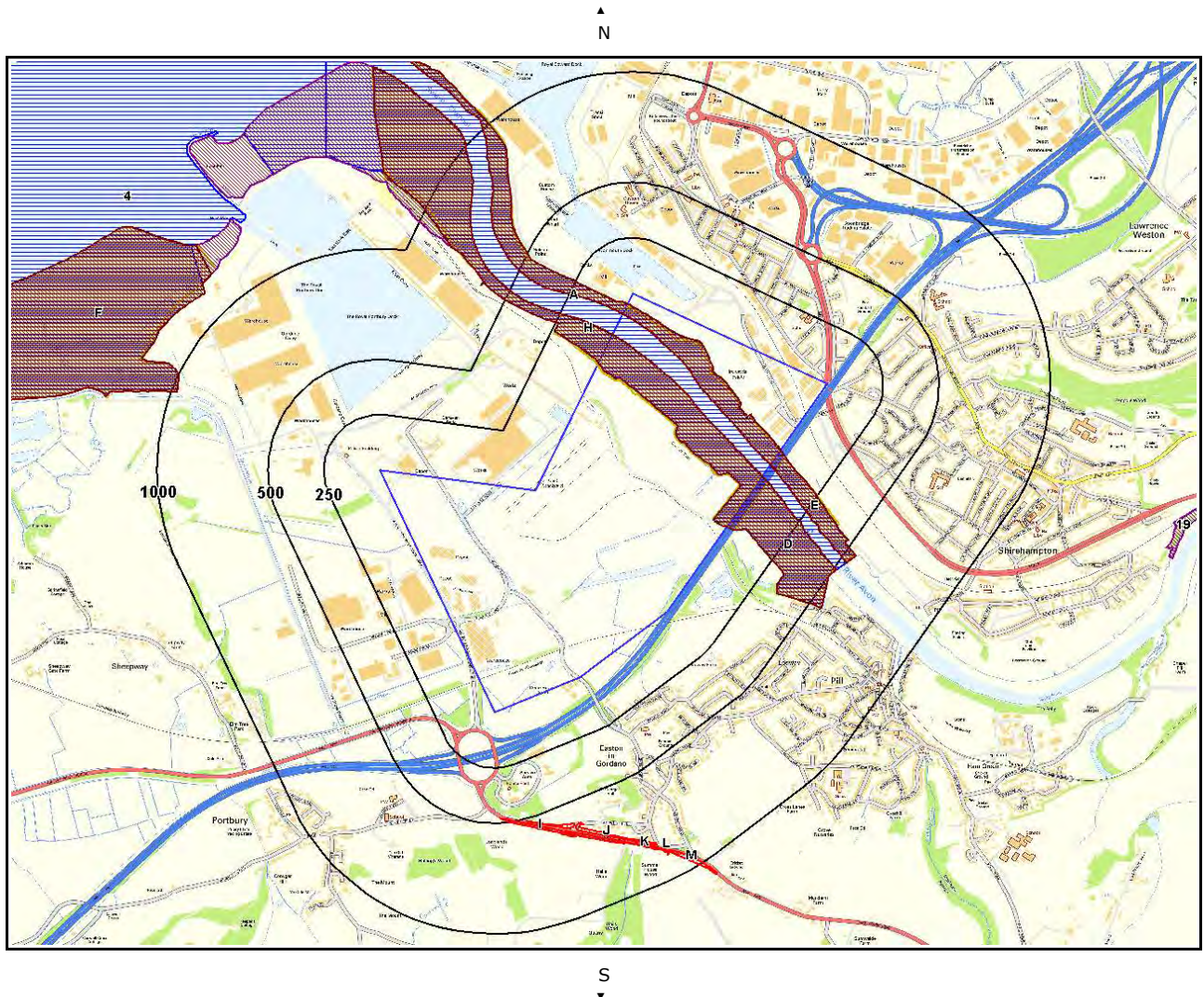
**Notes:**

Groundwater flooding is defined as the emergence of groundwater at the ground surface or the rising of groundwater into man-made ground under conditions where the normal range of groundwater levels is exceeded.

The **confidence rating** is on a threefold scale - Low, Moderate and High. This provides a relative indication of the BGS confidence in the accuracy of the susceptibility result for groundwater flooding. This is based on the amount and precision of the information used in the assessment. In areas with a relatively lower level of confidence the susceptibility result should be treated with more caution. In other areas with higher levels of confidence the susceptibility result can be used with more confidence.



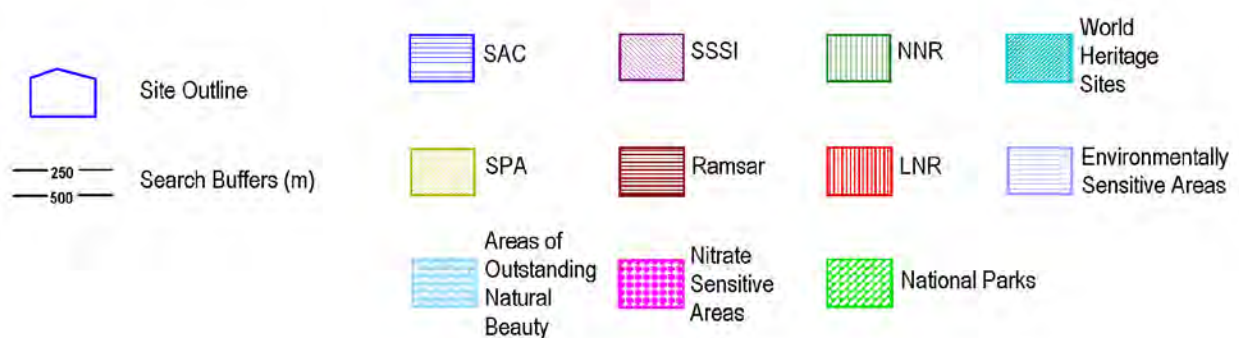
## 8.Designated Environmentally Sensitive Sites Map



Designated Environmentally Sensitive Sites Legend

Mapping sourced from **Ordnance Survey**

© Crown copyright and database rights 2013. Ordnance Survey license 100035207.



## 8.Designated Environmentally Sensitive Sites

**Presence of Designated Environmentally Sensitive Sites within 2000m of the study site?** **Yes**

**Records of Sites of Special Scientific Interest (SSSI) within 2000m of the study site:** **5**

The following Site of Special Scientific Interest (SSSI) records provided by Natural England/Countryside Council for Wales and Scottish Natural Heritage are represented as polygons on the Designated Environmentally Sensitive Sites Map:

ID	Distance [m]	Direction	SSSI Name	Data Source
15	0.0	On Site	Severn Estuary	Natural England
16G	0.0	On Site	Severn Estuary	Natural England
17F	978.0	W	Severn Estuary	Natural England
Not shown	1434.0	NW	Severn Estuary	Natural England
19	1678.0	E	Horseshoe Bend, Shirehampton	Natural England

**Records of National Nature Reserves (NNR) within 2000m of the study site:** **0**

Database searched and no data found.

**Records of Special Areas of Conservation (SAC) within 2000m of the study site:** **4**

The following Special Area of Conservation (SAC) records provided by Natural England/Countryside Council for Wales and Scottish Natural Heritage are represented as polygons on the Designated Environmentally Sensitive Sites Map:

ID	Distance [m]	Direction	SAC Name	Data Source
1A	0.0	On Site	Severn Estuary / Môr Hafren	Countryside Council for Wales
2A	0.0	On Site	Severn Estuary	Natural England
3	978.0	W	Severn Estuary / Môr Hafren	Countryside Council for Wales
4	978.0	W	Severn Estuary	Natural England

**Records of Special Protection Areas (SPA) within 2000m of the study site:** **10**

The following Special Protection Area (SPA) records provided by Natural England/Countryside Council for Wales and Scottish Natural Heritage are represented as polygons on the Designated Environmentally Sensitive Sites Map:

ID	Distance [m]	Direction	SPA Name	Data Source
5B	0.0	On Site	Severn Estuary(England)	Countryside Council for Wales
6B	0.0	On Site	Severn Estuary	Natural England
7C	0.0	On Site	Severn Estuary(England)	Countryside Council for Wales
8C	0.0	On Site	Severn Estuary	Natural England
9D	33.0	SE	Severn Estuary(England)	Countryside Council for Wales
10D	33.0	SE	Severn Estuary	Natural England
11E	34.0	SE	Severn Estuary(England)	Countryside Council for Wales
12E	34.0	SE	Severn Estuary	Natural England
13F	978.0	W	Severn Estuary(England)	Countryside Council for Wales
14F	978.0	W	Severn Estuary	Natural England

**Records of Ramsar sites within 2000m of the study site:** **6**

Report Reference: HMD-441-912071



The following Ramsar site records provided by Natural England/Countryside Council for Wales and Scottish Natural Heritage are represented as polygons on the Designated Environmentally Sensitive Sites Map:

ID	Distance [m]	Direction	Ramsar Site Name	Data Source
20H	0.0	On Site	Severn Estuary	Natural England
21G	0.0	On Site	Severn Estuary	Natural England
22H	0.0	On Site	Severn Estuary (England)	CCW
23G	0.0	On Site	Severn Estuary (England)	CCW
24F	978.0	W	Severn Estuary	Natural England
25F	978.0	W	Severn Estuary (England)	CCW

#### Records of Local Nature Reserves (LNR) within 2000m of the study site:

10

The following Local Nature Reserve (LNR) records provided by Natural England/Countryside Council for Wales and Scottish Natural Heritage are represented as polygons on the Designated Environmentally Sensitive Sites Map:

ID	Distance [m]	Direction	LNR Name	Data Source
26I	475.0	S	St George's Flower Bank	Natural England
27I	511.0	S	St George's Flower Bank	Natural England
28J	607.0	S	St George's Flower Bank	Natural England
29J	614.0	S	St George's Flower Bank	Natural England
30K	769.0	S	St George's Flower Bank	Natural England
31K	806.0	S	St George's Flower Bank	Natural England
32L	849.0	SE	St George's Flower Bank	Natural England
33L	853.0	SE	St George's Flower Bank	Natural England
34M	876.0	SE	St George's Flower Bank	Natural England
35M	941.0	SE	St George's Flower Bank	Natural England

#### Records of World Heritage Sites within 2000m of the study site:

0

Database searched and no data found.

#### Records of Environmentally Sensitive Areas within 2000m of the study site:

0

Database searched and no data found.

#### Records of Areas of Outstanding Natural Beauty (AONB) within 2000m of the study site:

0

Database searched and no data found.

#### Records of National Parks (NP) within 2000m of the study site:

0

Database searched and no data found.

#### Records of Nitrate Sensitive Areas within 2000m of the study site:

0

Database searched and no data found.

## 9. Additional Information

### 9.1 Mobile Phone Transmitter Locations

GroundSure's unique mobile phone transmitter database.

**Have any mobile phone transmitters been identified within 250m of the study site?**

**No**

Database searched and no data found.

### 9.2 Existing and potential OfCom Telecommunication Mast Locations

OfCom telecommunication base station and mast data, which details the height and proposed location of masts over 30 metres in height or with a power level exceeding 17dBW.

**Have any OfCom telecommunication masts been identified within 250m of the study site?**

**Yes**

The following records within 250m have been found within this search:

Distance [m]	Direction	OfCom Reference	Address	Approx. Mast Height (m)
0.0	On Site	Y(P)2176	Avon, Bristol, Eastern In Gordano	31
0.0	On Site	V(P) 431	Avon, Bristol, Avonmouth, Victoria Road, Dalgety Agriculture Ltf Building	46
17.0	SE	R(P)7718	Avon, Bristol, Avonmouth,	8
149.0	E	T(P)5346	Avon, Avonmouth, Atlantic Rd, Avonbridge Est	2
158.0	S	X(P)3083	Avon, Easton-in-gordano, Marsh Lane, Court House Farm	15

### 9.3 Pylons and Electricity Transmission Lines

**Have any overhead transmission lines or pylons been identified in proximity to the study site?**

**Yes**

The following records within 500m have been found within this search:

Distance [m]	Direction
0.0	On Site
0.0	On Site
326.0	SW
357.0	SW

Guidance:Overhead power transmission lines and/or pylons have been identified in proximity to the study site. Overhead power transmission lines are known to emit electromagnetic fields (EMF). For further information on issues associated with transmission lines you may wish to contact the EMF Unit Public Information Line on 0845 7023270 or visit [www.emfs.info](http://www.emfs.info). Guidance on electromagnetic fields resulting from transmission and distribution lines can also be found on the Health Protection Agency (HPA) website. GroundSure provide the data for information only and do not make any judgment on the risks or otherwise of EMFs. The database is searched up to 500m.

# 10. Natural Hazards Findings

## 10.1 Detailed BGS GeoSure Data

BGS GeoSure Data has been searched to 50m. The data is included in tabular format. If you require further information, please obtain a GroundSure Geology and Ground Stability Report. Available from our website. The following information has been found:

### 10.1.1 Shrink Swell

**What is the maximum Shrink-Swell\* hazard rating identified on the study site?**

**Low**

The following natural subsidence information provided by the British Geological Survey is not represented on mapping:

Hazard
Ground conditions predominantly medium plasticity. Do not plant trees with high soil moisture demands near to buildings. For new build, consideration should be given to advice published by the National House Building Council (NHBC) and the Building Research Establishment (BRE). There is a possible increase in construction cost to reduce potential shrink-swell problems. For existing property, there is a possible increase in insurance risk, especially during droughts or where vegetation with high moisture demands is present.

### 10.1.2 Landslides

**What is the maximum Landslide\* hazard rating identified on the study site?**

**Low**

The following natural subsidence information provided by the British Geological Survey is not represented on mapping:

Hazard
Possibility of slope instability problems after major changes in ground conditions. Consideration should be given to stability if changes to drainage or excavations take place. Possible increase in construction cost to reduce potential slope stability problems. Existing property no significant increase in insurance risk due to natural slope instability problems.

### 10.1.3 Soluble Rocks

**What is the maximum Soluble Rocks\* hazard rating identified on the study site?**

**Null - Negligible**

Soluble rocks are not present in the search area. No special actions required to avoid problems due to soluble rocks. No special ground investigation required, and increased construction costs or increased financial risks are unlikely due to potential problems with soluble rocks.

### 10.1.4 Compressible Ground

**What is the maximum Compressible Ground\* hazard rating identified on the study site?**

**Moderate**

The following natural subsidence information provided by the British Geological Survey is not represented on mapping:

Hazard
Significant potential for compressibility problems. Avoid large differential loadings of ground. Do not drain or de-water ground near the property without technical advice. For new build consider possibility of compressible ground in ground investigation, construction and building design. Consider effects of groundwater changes. Extra construction costs are likely. For existing property possible increase in insurance risk from compressibility, especially if water conditions or loading of the ground change significantly.

**Report Reference: HMD-441-912071**

### 10.1.5 Collapsible Rocks

**What is the maximum Collapsible Rocks\* hazard rating identified on the study site?**

**Very Low**

The following natural subsidence information provided by the British Geological Survey is not represented on mapping:

#### Hazard

Deposits with potential to collapse when loaded and saturated are unlikely to be present. No special ground investigation required or increased construction costs or increased financial risk due to potential problems with collapsible deposits.

### 10.1.6 Running Sand

**What is the maximum Running Sand\* hazard rating identified on the study site?**

**Moderate**

The following natural subsidence information provided by the British Geological Survey is not represented on mapping:

#### Hazard

Significant potential for running sand problems with relatively small changes in ground conditions. Avoid large amounts of water entering the ground (for example through pipe leakage or soak-aways). Do not dig (deep) holes into saturated ground near the property without technical advice. For new build consider the consequences of soil and groundwater conditions during and after construction. For existing property possible increase in insurance risk from running sand, for example, due to water leakage, high rainfall events or flooding.

\* This indicates an automatically generated 50m buffer and site.

## 10.2 Radon

**What is the maximum radon potential at the study site?**

**The property is in a Radon Affected Area, as between 1 and 3% of properties are above the Action Level**

**Is the property in an area where radon protection measures are required for new properties or extensions to existing ones as described in publication BR211 by the Building Research Establishment?**

**No radon protective measures are necessary**

Guidance: The responses given on the level of radon protective measures required are based on a joint radon potential dataset from the Health Protection Agency (HPA) and the British Geological Survey (BGS). No radon protection measures are required.

## 11. Mining

### 11.1 Coal Mining

**Are there any coal mining areas within 75m of the study site?**

**No**

Database searched and no data found.

---

### 11.2 Shallow Mining

**What is the hazard of subsidence relating to shallow mining on-site (including a 150m buffer)?** Negligible

Guidance: Where negligible potential is indicated, this means that the rocks underlying the area are not likely to have been mined at shallow depth.

---

### 11.3 Brine Affected Areas

**Are there any brine affected areas within 75m of the study site?**

**No**

Guidance: No Guidance Required.

---

## 12. Contacts

### GroundSure Helpline

Telephone: 08444 159 000  
 info@4c.groundsure.com



### British Geological Survey (England & Wales)

Kingsley Dunham Centre  
 Keyworth, Nottingham NG12 5GG  
 Tel: 0115 936 3143. Fax: 0115 936 3276. Email:  
 enquiries@bgs.ac.uk  
 Web: www.bgs.ac.uk  
 BGS Geological Hazards Reports and general geological  
 enquiries



### Environment Agency

Tel: 08708 506 506  
 Wessex  
 Rivers Hse Bridgwater - East Quay, Bridgwater, TA6 4YS  
 Web: www.environment-agency.gov.uk  
 Email: enquiries@environment-agency.gov.uk



### Health Protection Agency

Chilton, Didcot, Oxon, OX11 0RQ  
 Tel: 01235 822622 www.hpa.org.uk/radiation  
 Radon measures and general radon information and  
 guidance



### The Coal Authority

200 Lichfield Lane, Mansfield, Notts NG18 4RG  
 Tel: 0845 762 6848  
 DX 716176 Mansfield 5  
 Web: [www.groundstability.com](http://www.groundstability.com)



### Ordnance Survey

Romsey Road  
 Southampton SO16 4GU  
 Tel: 08456 050505



### Local Authority

Authority: North Somerset District Council  
 Phone: 01934 888 888  
 Web: www.n-somerset.gov.uk  
 Address: Town Hall, Walliscote Grove Road, Weston-super-  
 Mare, Somerset, BS23 1UJ

### Get Mapping PLC

Virginia Villas, High Street, Hartley Witney, Hampshire RG27  
 8NW  
 Tel: 01252 845444



### CoPSO

The Old Rectory, Church Lane, Thornby, Northants NN6 8SN  
 Tel: 0871 4237191  
 (www.copso.org.uk)



#### Acknowledgements

This product includes map data licensed from Landmark Information Group Limited®.  
 © Crown Copyright 2003 and Landmark Information Group Limited® 2003. All Rights Reserved.

Site of Special Scientific Interest, National Nature Reserve, Ramsar Site, Special Protection Area, Special Area of Conservation data is provided by, and used with the permission of, English Nature who retain the Copyright and Intellectual Property Rights for the data.

PointX © Database Right/Copyright, Thomson Directories Limited © Copyright Link Interchange Network Limited © Database Right/Copyright and Ordnance Survey © Crown Copyright and/or Database Right. All Rights Reserved. Licence Number [03421028].

This report has been prepared in accordance with the GroundSure Ltd standard Terms and Conditions of business for work of this nature.



## **Search Code**

### **IMPORTANT CONSUMER PROTECTION INFORMATION**

This search has been produced by GroundSure Ltd, Lees House, 21 Dyke Road, Brighton, BN1 3FE. Tel: 08444 159 000. Email: [info@4C.groundsure.com](mailto:info@4C.groundsure.com) which is registered with the Property Codes Compliance Board (PCCB) as a subscriber to the Search Code. The PCCB independently monitors how registered search firms maintain compliance with the Code.

The Search Code:

- provides protection for homebuyers, sellers, estate agents, conveyancers and mortgage lenders who rely on the information included in property search reports undertaken by subscribers on residential and commercial property within the United Kingdom
- sets out minimum standards which firms compiling and selling search reports have to meet
- promotes the best practice and quality standards within the industry for the benefit of consumers and property professionals
- enables consumers and property professionals to have confidence in firms which subscribe to the code, their products and services.

By giving you this information, the search firm is confirming that they keep to the principles of the Code. This provides important protection for you.

### **The Code's core principles**

Firms which subscribe to the Search Code will:

- display the Search Code logo prominently on their search reports
- act with integrity and carry out work with due skill, care and diligence
- at all times maintain adequate and appropriate insurance to protect consumers
- conduct business in an honest, fair and professional manner
- handle complaints speedily and fairly
- ensure that products and services comply with industry registration rules and standards and relevant laws
- monitor their compliance with the Code

### **COMPLAINTS**

If you have a query or complaint about your search, you should raise it directly with the search firm, and if appropriate ask for any complaint to be considered under their formal internal complaints procedure. If you remain dissatisfied with the firm's final response, after your complaint has been formally considered, or if the firm has exceeded the response timescales, you may refer your complaint for consideration under The Property Ombudsman scheme (TPOs). The Ombudsman can award compensation of up to £5,000 to you if he finds that you have suffered actual loss as a result of your search provider failing to keep to the Code.

**Please note that all queries or complaints regarding your search should be directed to your search provider in the first instance, not to TPOs or to the PCCB.**

### **TPOs Contact Details:**

The Property Ombudsman scheme  
Milford House  
43-55 Milford Street  
Salisbury  
Wiltshire SP1 2BP  
Tel: 01722 333306  
Fax: 01722 332296  
Email: [admin@tpos.co.uk](mailto:admin@tpos.co.uk)

You can get more information about the PCCB from [www.propertycodes.org.uk](http://www.propertycodes.org.uk).

**PLEASE ASK YOUR SEARCH PROVIDER IF YOU WOULD LIKE A COPY OF THE SEARCH CODE**

## COMPLAINTS PROCEDURE

If you want to make a complaint, we will:

- Acknowledge it within 5 working days of receipt.
- Normally deal with it fully and provide a final response, in writing, within 20 working days of receipt.
- Keep you informed by letter, telephone or e-mail, as you prefer, if we need more time.
- Provide a final response, in writing, at the latest within 40 working days of receipt.
- Liaise, at your request, with anyone acting formally on your behalf.

Complaints should be sent to: Operations Director, GroundSure Ltd, Lees House, 21 Dyke Road, Brighton, BN1 3FE.  
Tel: 08444 159 000. Email: [info@4C.groundsure.com](mailto:info@4C.groundsure.com)

If you are not satisfied with our final response, or if we exceed the response timescales, you may refer the complaint to The Property Ombudsman scheme (TPOs): Tel: 01722 333306, E-mail: [admin@tpos.co.uk](mailto:admin@tpos.co.uk).

We will co-operate fully with the Ombudsman during an investigation and comply with his final decision.



# Standard Terms and Conditions

## 1 Definitions

In these terms and conditions unless the context otherwise requires:

**“Beneficiary”** means the person or entity for whose benefit the Client has obtained the Services.

**“Client”** means the party or parties entering into a Contract with GroundSure.

**“Commercial”** means any building or property which is not Residential.

**“Confidential Information”** means the contents of this Contract and all information received from the Client as a result of, or in connection with, this Contract other than

(i) information which the Client can prove was rightfully in its possession prior to disclosure by GroundSure and

(ii) any information which is in the public domain (other than by virtue of a breach of this Contract).

**“Support Services”** means Support Services provided by GroundSure including, without limitation, interpreting third party and in-house environmental data, providing environmental support advice, undertaking environmental audits and assessments, Site investigation, Site monitoring and related items.

**“Contract”** means the contract between GroundSure and the Client for the provision of the Services, and which shall incorporate these terms and conditions, the Order, and the relevant User Guide.

**“Third Party Data Provider”** means any third party providing Third Party Content to GroundSure.

**“Data Reports”** means reports comprising factual data with no accompanying interpretation.

**“Fees”** has the meaning set out in clause 5.1.

**“GroundSure”** means GroundSure Limited, a company registered in England and Wales under number 03421028.

**“GroundSure Materials”** means all materials prepared by GroundSure and provided as part of the Services, including but not limited to Third Party Content, Data Reports, Mapping, and Risk Screening Reports.

**“Intellectual Property”** means any patent, copyright, design rights, trade or service mark, moral rights, data protection rights, know-how or trade mark in each case whether registered or not and including applications for the same or any other rights of a similar nature anywhere in the world.

**“Mapping”** means a map, map data or a combination of historical maps of various ages, time periods and scales.

**“Order”** means an electronic, written or other order form submitted by the Client requesting Services from GroundSure in respect of a specified Site.

**“Ordnance Survey”** means the Secretary of State for Business, Innovation and Skills, acting through Ordnance Survey, Adanac Drive, Southampton, SO16 0AS, UK.

**“Order Website”** means the online platform through which Orders may be placed by the Client and accepted by GroundSure.

**“Report”** means a Risk Screening Report or Data Report for Commercial or Residential property.

**“Residential”** means any building or property used as or intended to be used as a single dwelling.

**“Risk Screening Report”** means a risk screening report comprising factual data with an accompanying interpretation by GroundSure.

**“Services”** means any Report, Mapping and/or Support Services which GroundSure has agreed to provide by accepting an Order pursuant to clause 2.6.

**“Site”** means the area of land in respect of which the Client has requested GroundSure to provide the Services.

**“Third Party Content”** means data, database information or other information which is provided to GroundSure by a Third Party Data Provider.

**“User Guide”** means the user guide, as amended from time to time, available upon request from GroundSure and on the website ([www.groundsure.com](http://www.groundsure.com)) and forming part of this Contract.

## 2 Scope of Services, terms and conditions, requests for insurance and quotations

2.1 GroundSure agrees to provide the Services in accordance with the Contract.

2.2 GroundSure shall exercise reasonable skill and care in the provision of the Services.

2.3 Subject to clause 7.3 the Client acknowledges that it has not relied on any statement or representation made by or on behalf of GroundSure which is not set out and expressly agreed in writing in the Contract and all such statements and representations are hereby excluded to the fullest extent permitted by law.

2.4 The Client acknowledges that terms and conditions appearing on a Client's order form, printed stationery or other communication, or any terms or conditions implied by custom, practice or course of dealing shall be of no effect, and that this Contract shall prevail over all others in relation to the Order.

2.5 If the Client or Beneficiary requests insurance in conjunction with or as a result of the Services, GroundSure shall use reasonable endeavours to recommend such insurance, but makes no warranty that such insurance shall be available from insurers or that it will be offered on reasonable terms. Any insurance purchased by the Client or Beneficiary shall be subject solely to the terms of the policy issued by insurers and GroundSure will have no liability therefor. In addition you acknowledge and agree that GroundSure does not act as an agent or broker for any insurance providers. The Client should take (and ensure that the Beneficiary takes) independent advice to ensure that the insurance policy requested or offered is suitable for its requirements.

2.6 GroundSure's quotations or proposals are valid for a period of 30 days only unless an alternative period of time is explicitly stipulated by Groundsure. GroundSure reserves the right to withdraw any quotation or proposal at any time before an Order is accepted by GroundSure. GroundSure's acceptance of an Order shall be binding only when made in writing and signed by GroundSure's authorised representative or when accepted through the Order Website.

## 3 The Client's obligations

3.1 The Client shall comply with the terms of this Contract and

(i) procure that the Beneficiary or any third party relying on the Services complies with and acts as if it is bound by the Contract and

(ii) be liable to GroundSure for the acts and omissions of the Beneficiary or any third party relying on the Services as if such acts and omissions were those of the Client.

3.2 The Client shall be solely responsible for ensuring that the Services are appropriate and suitable for its and/or the Beneficiary's needs.

3.3 The Client shall supply to GroundSure as soon as practicable and without charge all requisite information (and the Client warrants that such information is accurate, complete and appropriate), including without limitation any environmental information relating to the Site and shall give such assistance as GroundSure shall reasonably require in the provision of the Services including, without limitation, access to the Site, facilities and equipment.

3.4 Where the Client's approval or decision is required to enable GroundSure to carry out work in order to provide the Services, such approval or decision shall be given or procured in reasonable time and so as not to delay or disrupt the performance of the Services.

3.5 Save as expressly permitted by this Contract the Client shall not, and shall procure that the Beneficiary shall not, re-sell, alter, add to, or amend the GroundSure Materials, or use the GroundSure Materials in a manner for which they were not intended. The Client may make the GroundSure Materials available to a third party who is considering acquiring some or all of, or providing funding in relation to, the Site, but such third party cannot rely on the same unless expressly permitted under clause 4.

3.6 The Client is responsible for maintaining the confidentiality of its user name and password if using the Order Website and the Client acknowledges that GroundSure accepts no liability of any kind for any loss or damage suffered by the Client as a consequence of using the Order Website.

## 4 Reliance

4.1 The Client acknowledges that the Services provided by GroundSure consist of the presentation and analysis of Third Party Content and other content and that information obtained from a Third Party Data Provider cannot be guaranteed or warranted by GroundSure to be reliable.

4.2 In respect of Data Reports, Mapping and Risk Screening Reports, the following classes of person and no other are entitled to rely on their contents;

- (i) the Beneficiary,
- (ii) the Beneficiary's professional advisers, (iii) any person providing funding to the Beneficiary in relation to the Site (whether directly or as part of a lending syndicate),
- (iv) the first purchaser or first tenant of the Site, and
- (v) the professional advisers and lenders of the first purchaser or tenant of the Site.

4.3 In respect of Support Services, only the Client, Beneficiary and parties expressly named in a Report and no other parties are entitled to rely on its contents.

4.4 Save as set out in clauses 4.2 and 4.3 and unless otherwise expressly agreed in writing, no other person or entity of any kind is entitled to rely on any Services or Report issued or provided by GroundSure. Any party considering such Reports and Services does so at their own risk.

## 5 Fees and Disbursements

5.1 GroundSure shall charge and the Client shall pay fees at the rate and frequency specified in the written proposal, Order Website or Order acknowledgement form, plus (in the case of Support Services) all proper disbursements incurred by GroundSure. The Client shall in addition pay all value added tax or other tax payable on such fees and disbursements in relation to the provision of the Services (together "Fees").

5.2 The Client shall pay all outstanding Fees to GroundSure in full without deduction, counterclaim or set off within 30 days of the date of GroundSure's invoice or such other period as may be agreed in writing between GroundSure and the Client ("Payment Date"). Interest on late payments will accrue on a daily basis from the Payment Date until the date of payment (whether before or after judgment) at the rate of 8% per annum.

5.3 The Client shall be deemed to have agreed the amount of any invoice unless an objection is made in writing within 28 days of the date of the invoice. As soon as reasonably practicable after being notified of an objection, without prejudice to clause 5.2 a member of GroundSure's management team will contact the Client and the parties shall then use all reasonable endeavours to resolve the dispute within 15 days.

## 6 Intellectual Property and Confidentiality

6.1 Subject to

- (i) full payment of all relevant Fees and
- (ii) compliance with this Contract, the Client is granted (and is permitted to sub-licence to the Beneficiary) a royalty-free, worldwide, non-assignable and (save to the extent set out in this Contract) non-transferable licence to make use of the GroundSure Materials.

6.2 All Intellectual Property in the GroundSure Materials are and shall remain owned by GroundSure or GroundSure's licensors (including without limitation the Third Party Data Providers) the Client acknowledges, and shall procure acknowledgement by the Beneficiary of, such ownership. Nothing in this Contract purports to transfer or assign any rights to the Client or the Beneficiary in respect of such Intellectual Property.

6.3 Third Party Data Providers may enforce any breach of clauses 6.1 and 6.2 against the Client or Beneficiary.

6.4 The Client shall, and shall procure that any recipients of the GroundSure Materials shall:

- (i) not remove, suppress or modify any trade mark, copyright or other proprietary marking belonging to GroundSure or any third party from the Services;
- (ii) use the information obtained as part of the Services in respect of the subject Site only, and shall not store or reuse any information obtained as part of the Services provided in respect of adjacent or nearby sites;
- (iii) not create any product or report which is derived directly or indirectly from the Services (save that those acting in a professional capacity to the Beneficiary may provide advice based upon the Services);
- (iv) not combine the Services with or incorporate such Services into any other information data or service;

(v) not reformat or otherwise change (whether by modification, addition or enhancement), the Services (save that those acting for the Beneficiary in a professional capacity shall not be in breach of this clause 6.4(v) where such reformatting is in the normal course of providing advice based upon the Services);

(vi) where a Report and/or Mapping contains material belonging to Ordnance Survey, acknowledge and agree that such content is protected by Crown Copyright and shall not use such content for any purpose outside of receiving the Services; and

(vii) not copy in whole or in part by any means any map prints or run-on copies containing content belonging to Ordnance Survey (other than that contained within Ordnance Survey's OS Street Map) without first being in possession of a valid Paper Map Copying Licence from Ordnance Survey, 6.5 Notwithstanding clause 6.4, the Client may make reasonable use of the GroundSure Materials in order to advise the Beneficiary in a professional capacity. However, GroundSure shall have no liability in respect of any advice, opinion or report given or provided to Beneficiaries by the Client.

6.6 The Client shall procure that any person to whom the Services are made available shall notify GroundSure of any request or requirement to disclose, publish or disseminate any information contained in the Services in accordance with the Freedom of Information Act 2000, the Environmental Information Regulations 2004 or any associated legislation or regulations in force from time to time.

## 7. Liability: Particular Attention Should Be Paid To This Clause

7.1 This Clause 7 sets out the entire liability of GroundSure, including any liability for the acts or omissions of its employees, agents, consultants, subcontractors and Third Party Content, in respect of:

- (i) any breach of contract, including any deliberate breach of the Contract by GroundSure or its employees, agents or subcontractors;
- (ii) any use made of the Reports, Services, Materials or any part of them; and
- (iii) any representation, statement or tortious act or omission (including negligence) arising under or in connection with the Contract.

7.2 All warranties, conditions and other terms implied by statute or common law are, to the fullest extent permitted by law, excluded from the Contract.

7.3 Nothing in the Contract limits or excludes the liability of the Supplier for death or personal injury resulting from negligence, or for any damage or liability incurred by the Client or Beneficiary as a result of fraud or fraudulent misrepresentation.

7.4 GroundSure shall not be liable for

- (i) loss of profits;
- (ii) loss of business;
- (iii) depletion of goodwill and/or similar losses;
- (iv) loss of anticipated savings;
- (v) loss of goods;
- (vi) loss of contract;
- (vii) loss of use;
- (viii) loss or corruption of data or information;
- (ix) business interruption;
- (x) any kind of special, indirect, consequential or pure economic loss, costs, damages, charges or expenses;
- (xi) loss or damage that arise as a result of the use of all or part of the GroundSure Materials in breach of the Contract;
- (xii) loss or damage arising as a result of any error, omission or inaccuracy in any part of the GroundSure Materials where such error, omission or inaccuracy is caused by any Third Party Content or any reasonable interpretation of Third Party Content;
- (xiii) loss or damage to a computer, software, modem, telephone or other property; and
- (xiv) loss or damage caused by a delay or loss of use of GroundSure's internet ordering service.

7.5 GroundSure's total liability in relation to or under the Contract shall be limited to £10 million for any claim or claims.

7.6 GroundSure shall procure that the Beneficiary shall be bound by limitations and exclusions of liability in favour of GroundSure which accord with those detailed in clauses 7.4 and 7.5 (subject to clause 7.3) in respect of all claims which the Beneficiary may bring against GroundSure

in relation to the Services or other matters arising pursuant to the Contract.

### **8 GroundSure's right to suspend or terminate**

8.1 If GroundSure reasonably believes that the Client or Beneficiary has not provided the information or assistance required to enable the proper provision of the Services, GroundSure shall be entitled to suspend all further performance of the Services until such time as any such deficiency has been made good.

8.2 GroundSure shall be entitled to terminate the Contract immediately on written notice in the event that:

(i) the Client fails to pay any sum due to GroundSure within 30 days of the Payment Date; or

(ii) the Client (being an individual) has a bankruptcy order made against him or (being a company) shall enter into liquidation whether compulsory or voluntary or have an administration order made against it or if a receiver shall be appointed over the whole or any part of its property assets or undertaking or if the Client is struck off the Register of Companies or dissolved; or

(iii) the Client being a company is unable to pay its debts within the meaning of Section 123 of the Insolvency Act 1986 or being an individual appears unable to pay his debts within the meaning of Section 268 of the Insolvency Act 1986 or if the Client shall enter into a composition or arrangement with the Client's creditors or shall suffer distress or execution to be levied on his goods; or

(iv) the Client or the Beneficiary breaches any term of the Contract (including, but not limited to, the obligations in clause 4) which is incapable of remedy or if remediable, is not remedied within five days of notice of the breach.

### **9. Client's Right to Terminate and Suspend**

9.1 Subject to clause 10.1, the Client may at any time upon written notice terminate or suspend the provision of all or any of the Services.

9.2 In any event, where the Client is a consumer (and not a business) he/she hereby expressly acknowledges and agrees that:

(i) the supply of Services under this Contract (and therefore the performance of this Contract) commences immediately upon GroundSure's acceptance of the Order; and

(ii) the Reports and/or Mapping provided under this Contract are  
(a) supplied to the Client's specification(s) and in any event  
(b) by their nature cannot be returned.

### **10 Consequences of Withdrawal, Termination or Suspension**

10.1 Upon termination of the Contract:

(i) GroundSure shall take steps to bring to an end the Services in an orderly manner, vacate any Site with all reasonable speed and shall deliver to the Client and/or Beneficiary any property of the Client and/or Beneficiary in GroundSure's possession or control; and

(ii) the Client shall pay to GroundSure all and any Fees payable in respect of the performance of the Services up to the date of termination or suspension. In respect of any Support Services provided, the Client shall also pay GroundSure any additional costs incurred in relation to the termination or suspension of the Contract.

11 Anti-Bribery

11.1 The Client warrants that it shall:

(i) comply with all applicable laws, statutes and regulations relating to anti-bribery and anti-corruption including but not limited to the Bribery Act 2010;

(ii) comply with such of GroundSure's anti-bribery and anti-corruption policies as are notified to the Client from time to time; and

(iii) promptly report to GroundSure any request or demand for any undue financial or other advantage of any kind received by or on behalf of the Client in connection with the performance of this Contract.

11.2 Breach of this Clause 11 shall be deemed a material breach of this Contract.

### **12 General**

12.1 The Mapping contained in the Services is protected by Crown copyright and must not be used for any purpose other than as part of the Services or as specifically provided in the Contract.

12.2 The Client shall be permitted to make one copy only of each Report or Mapping Order. Thereafter the Client shall be entitled to make unlimited copies of the Report or Mapping Order only in accordance with an Ordnance Survey paper map copy license available through GroundSure.

12.3 GroundSure reserves the right to amend or vary this Contract. No amendment or variation to this Contract shall be valid unless signed by an authorised representative of GroundSure.

12.4 No failure on the part of GroundSure to exercise, and no delay in exercising, any right, power or provision under this Contract shall operate as a waiver thereof.

12.5 Save as expressly provided in this Contract, no person other than the persons set out therein shall have any right under the Contract (Rights of Third Parties) Act 1999 to enforce any terms of the Contract.

12.6 The Secretary of State for Business, Innovation and Skills ("BIS") or BIS' successor body, as the case may be, acting through Ordnance Survey may enforce a breach of clause 6.4(vi) and clause 6.4(vii) of these terms and conditions against the Client in accordance with the provisions of the Contracts (Rights of Third Parties) Act 1999.

12.7 GroundSure shall not be liable to the Client if the provision of the Services is delayed or prevented by one or more of the following circumstances:

(i) the Client or Beneficiary's failure to provide facilities, access or information;

(ii) fire, storm, flood, tempest or epidemic;

(iii) Acts of God or the public enemy;

(iv) riot, civil commotion or war;

(v) strikes, labour disputes or industrial action;

(vi) acts or regulations of any governmental or other agency;

(vii) suspension or delay of services at public registries by Third Party Data Providers;

(viii) changes in law; or

(ix) any other reason beyond GroundSure's reasonable control.

In the event that GroundSure is prevented from performing the Services (or any part thereof) in accordance with this clause 12.6 for a period of not less than 30 days then GroundSure shall be entitled to terminate this Contract immediately on written notice to the Client.

12.8 Any notice provided shall be in writing and shall be deemed to be properly given if delivered by hand or sent by first class post, facsimile or by email to the address, facsimile number or email address of the relevant party as may have been notified by each party to the other for such purpose or in the absence of such notification the last known address.

12.9 Such notice shall be deemed to have been received on the day of delivery if delivered by hand, facsimile or email (save to the extent such day is not a working day where it shall be deemed to have been delivered on the next working day) and on the second working day after the day of posting if sent by first class post.

12.10 The Contract constitutes the entire agreement between the parties and shall supersede all previous arrangements between the parties relating to the subject matter hereof.

12.11 Each of the provisions of the Contract is severable and distinct from the others and if one or more provisions is or should become invalid, illegal or unenforceable, the validity and enforceability of the remaining provisions shall not in any way be tainted or impaired.

12.12 This Contract shall be governed by and construed in accordance with English law and any proceedings arising out of or connected with this Contract shall be subject to the exclusive jurisdiction of the English courts.

12.13 GroundSure is an executive member of the Council of Property Search Organisation (CoPSO) and has signed up to the Search Code administered by the Property Codes Compliance Board (PCCB). All Risk Screening Reports shall be supplied in accordance with the provisions of the Search Code.

12.14 If the Client or Beneficiary has a complaint about the Services, written notice should be given to the Compliance Officer at GroundSure who will respond in a timely manner.

12.15 The Client agrees that it shall, and shall procure that each Beneficiary shall, treat in confidence all Confidential Information and shall not, and shall procure that each Beneficiary shall not (i) disclose any Confidential Information to any third party other than in accordance with the terms of this Contract; and (ii) use Confidential Information for a purpose other than the exercise of its rights and obligations under this Contract. Subject to clause 6.6, nothing shall prevent the Client or any Beneficiary from disclosing Confidential Information to the extent required by law.



RSK STATS Geoconsult Ltd (Bedminster)	GroundSure	HMD-441-912071
Spring Lodge, , 172 Chester Road,	Reference:	
Cheshire,	Your Reference:	312318
Helsby, WA6 0AR	Report Date:	Jun 6, 2013
	Report Delivery	<b>xml</b>
	Method:	
	Client Email:	██████████@rsk.co.uk

## GroundSure Data


**Address: Hinkley C to Seabank grid connection project**

Dear Sir/Madam,

Thank you for placing your order with GroundSure. Please find enclosed the GroundSure Data report as requested.

If you need any further assistance, please do not hesitate to contact our helpline on 08444 159000 quoting the above GroundSure reference number.

Yours faithfully,



Managing Director  
Groundsure Limited

Enc.  
GroundSure Data



# GroundSure Data

Address: Hinkley C to Seabank grid connection project

Date: Jun 6, 2013

GroundSure Reference: HMD-441-912071


Your Reference: 312318

Client: RSK STATS Geoconsult Ltd (Bedminster)





## Aerial Photograph of Study Site



Aerial photography supplied by Getmapping PLC.  
© Copyright Getmapping PLC 2003. All Rights Reserved.

Site Name: Hinkley C to Seabank grid connection project  
Grid Reference: 348230,177031

**Report Reference: HMD-441-912071**

If you would like any further assistance regarding this report then please contact  
GroundSure on (T) 08444 159 000, email: [info@4c.groundsure.com](mailto:info@4c.groundsure.com)

# Overview of Findings

For further details on each dataset, please refer to each individual section in the main report as listed. Where the database has been searched a numerical result will be recorded. Where the database has not been searched '-' will be recorded.

Report Section	Number of records found within (X) m of the study site boundary					
1. Historical Industrial Sites	on-site	0-50	51-250	251-500	501-1000	1000-1500
1.1 Potentially Contaminative Past Land Use						
Records of potentially contaminative past land use ( 1:10,000 scale mapping )	38	7	16	-	-	-
1.2 Additional Information – Historical Tanks ( 1:2,500,1:1,250 scale mapping )	29	6	5*	-	-	-
1.3 Additional Information – Historical Energy Features ( 1:2,500,1:1,250 scale mapping )	13	2	11*	-	-	-
1.4 Additional Information – Historical Petrol and Fuel Site Database ( 1:2,500,1:1,250 scale mapping )	0	0	0*	-	-	-
1.5 Additional Information – Historical Vehicle Repair and Garages ( 1:2,500,1:1,250 scale mapping )	0	0	0*	-	-	-
1.6 Potentially Infilled Land						
Records of potentially infilled land ( 1:10,000 scale mapping )	50	16	9*	-	-	-
*51-100m						
2. Environmental Permits, Incidents and Registers	on-site	0-50	51-250	251-500	501-1000	1000-1500
2.1 Industrial Sites Holding Environmental Permits and/or Authorisations						
Records of historic IPC Authorisations	0	0	0	0	-	-
Records of Part A(1) and IPPC Authorised Activities	4	0	0	9	-	-
Records of Water Industry Referrals (potentially harmful discharges to the public sewer)	0	0	0	0	-	-
Records of Red List Discharge Consents (potentially harmful discharges to controlled waters)	0	0	0	0	-	-
Records of List 1 Dangerous Substances Inventory sites	0	0	1	0	-	-
Records of List 2 Dangerous Substances Inventory sites	0	0	1	0	-	-
Records of Part A(2) and Part B Activities and Enforcements	4	0	5	6	-	-
Records of Category 3 or 4 Radioactive Substances Authorisations	0	0	0	0	-	-
Records of Licensed Discharge Consents	25	3	4	4	-	-
Records of Planning Hazardous Substance Consents and Enforcements	0	0	0	0		
2.2 Records of COMAH and NIHHS sites	1	0	0	0	-	-
2.3 Environment Agency Recorded Pollution Incidents						
National Incidents Recording System, List 2	7	0	2	-	-	-
National Incidents Recording System, List 1	0	0	0	-	-	-
2.4 Sites Determined as Contaminated Land under Part IIA EPA 1990	0	0	0	0	-	-

## Report Reference: HMD-441-912071

If you would like any further assistance regarding this report then please contact GroundSure on (T) 08444 159 000, email: info@4c.groundsure.com



3. Landfill and Other Waste Sites	on-site	0-50	51-250	251-500	501-1000	1000-1500
-----------------------------------	---------	------	--------	---------	----------	-----------

#### 3.1 Landfill Sites

Environment Agency Registered landfill Sites	0	0	0	0	0	-
Landfill Data – Operational Landfill Sites	0	0	0	0	0	-
Environment Agency Historic Landfill Sites	6	0	0	0	1	2
Landfill Data – Non-Operational Landfill Sites	4	0	0	0	0	-
BGS/DoE Landfill Site Survey	0	0	0	1	0	0
GroundSure Local Authority Landfill Sites Data	1	0	2	4	1	0

#### 3.2 Landfill and Other Waste Sites Findings

Operational Waste Treatment, Transfer and Disposal Sites	0	0	0	0	-	-
Non-Operational Waste Treatment, Transfer and Disposal Sites	0	0	0	0	-	-
Environment Agency licensed Waste Sites	3	0	0	0	0	0

4. Current Land Uses	on-site	0-50	51-250	251-500	501-1000	1000-1500
----------------------	---------	------	--------	---------	----------	-----------

4.1 Current Industrial Sites Data	50	9	36	-	-	-
4.2 Records of Petrol and Fuel Sites	0	0	0	1	-	-
4.3 Underground High Pressure Oil and Gas Pipelines	2	0	0	0	-	-

5. Geology	Description
------------	-------------

5.1 Are there any records of Artificial Ground and Made Ground present beneath the study site? \*

Yes

5.2 Are there any records of Superficial Ground and Drift Geology present beneath the study site? \*

Yes

5.3 For records of Bedrock and Solid Geology beneath the study site\* see the detailed findings section.

Source: Scale: 1:50,000 BGS Sheet 264

\* This includes an automatically generated 50m buffer zone around the site.

6. Hydrogeology and Hydrology	on-site	0-50	51-250	251-500	501-1000	1001-2000
-------------------------------	---------	------	--------	---------	----------	-----------

6.1 Are there any records of Productive Strata in the Superficial Geology within 500m of the study site?

Yes

6.2 Are there any records of Productive Strata in the Bedrock Geology within 500m of the study site?

Yes

6.3 Groundwater Abstraction Licences (within 1000m of the study site).

0	0	3	7	0	-
---	---	---	---	---	---

6.4 Surface Water Abstraction Licences (within 1000m of the study site).

0	0	0	0	0	-
---	---	---	---	---	---

6.5 Potable Water Abstraction Licences (within 2000m of the study site).

0	0	0	0	0	0
---	---	---	---	---	---

6.6 Are there any Source Protection Zones within 500m of the study site?

No

6.7 River Quality	on-site	0-50	51-250	251-500	501-1000	1001-1500
-------------------	---------	------	--------	---------	----------	-----------

Is there any Environment Agency information on river quality within 1500m of the study site?

No	No	No	No	Yes	No
----	----	----	----	-----	----

6.8 Detailed River Network entries within 500m of the site

45	5	13	27	-	-
----	---	----	----	---	---

6.9 Surface water features within 250m of the study site

Yes	Yes	Yes	-	-	-
-----	-----	-----	---	---	---

7. Flooding
-------------

## Report Reference: HMD-441-912071

If you would like any further assistance regarding this report then please contact GroundSure on (T) 08444 159 000, email: info@4c.groundsure.com

7.1 Are there any Environment Agency indicative Zone 2 floodplains within 250m of the study site?	Yes
7.2 Are there any Environment Agency indicative Zone 3 floodplains within 250m of the study site?	Yes
7.3 Are there any Flood Defences within 250m of the study site?	Yes
7.4 Are there any areas benefiting from Flood Defences within 250m of the study site?	No
7.5 Are there any areas used for Flood Storage within 250m of the study site?	No
7.6 What is the maximum BGS Groundwater Flooding susceptibility within 50m of the study site?	Very High
7.7 What is the BGS confidence rating for the Groundwater Flooding susceptibility areas?	High

8. Designated Environmentally Sensitive Sites	on-site	0-50	51-250	251-500	501-1000	1001-2000
8.1 Records of Sites of Special Scientific Interest (SSSI)	0	1	0	0	4	3
8.2 Records of National Nature Reserves (NNR)	0	0	0	0	0	0
8.3 Records of Local Nature Reserves (LNR)	0	0	0	1	9	2
8.4 Records of Special Areas of Conservation (SAC)	0	2	0	0	2	0
8.5 Records of Special Protection Areas (SPA)	0	2	0	0	6	6
8.6 Records of Ramsar sites	0	2	0	0	6	2
8.7 Records of World Heritage Sites	0	0	0	0	0	0
8.8 Records of Environmentally Sensitive Areas	0	0	0	0	0	0
8.9 Records of Areas of Outstanding Natural Beauty (AONB)	0	0	0	0	0	0
8.10 Records of National Parks	0	0	0	0	0	0
8.11 Records of Nitrate Sensitive Areas	0	0	0	0	0	0

9. Additional Information	on-site	0-50	51-250	250-500
9.1 Records of mobile phone transmitters	0	0	0	0
9.2 Records of potential sites of OfCom telecommunications masts	0	0	0	0
9.3 Records of transmission lines in proximity to the study site	5	0	0	0

## 10. Natural Hazards

10.1 What is the maximum risk of natural ground subsidence?	High
10.2 Is the property in a radon Affected Area as defined by the Health Protection Agency (HPA) and if so what percentage of homes are above the Action Level?	The property is in a Radon Affected Area, as between 3 and 5% of properties are above the Action Level
Is the property in an area where radon protection measures are required for new properties or extensions to existing ones as described in publication BR211 by the Building Research Establishment?	Basic radon protective measures are necessary

## 11. Mining

11.1 Are there any coal mining areas within 75m of the study site?	No
11.2 What is the risk of subsidence relating to shallow mining within 150m of the study site?	Negligible
11.3 Are there any brine affected areas within 75m of the study site?	No

# Using this Report

The following report is designed by Environmental Consultants for Environmental Professionals bringing together the most up-to-date market leading environmental data. This report is provided under and subject to the Terms & Conditions agreed between GroundSure and the Client. The document contains the following sections:

## 1. Historical Industrial Sites

Provides information on past land uses that may pose a risk to the study site in terms of potential contamination from activities or processes. Potentially Infilled Land features are also included. This search is conducted using radii of up to 250m.

## 2. Environmental Permits, Incidents and Registers

Provides information on Regulated Industrial Activities and Pollution Incidents as recorded by Regulatory Authorities, and sites determined as Contaminated Land. This search is conducted using radii up to 500m.

## 3. Landfills and Other Waste Sites

Provides information on landfills and other waste sites that may pose a risk to the study site. This search is conducted using radii up to 1500m.

## 4. Current Land Uses

Provides information on current land uses that may pose a risk to the study site in terms of potential contamination from activities or processes. These searches are conducted using radii of up to 500m. This includes information on potentially contaminative industrial sites, petrol stations and fuel sites as well as high pressure underground oil and gas pipelines.

## 5. Geology

Provides information on artificial and superficial deposits and bedrock beneath the study site.

## 6. Hydrogeology and Hydrology

Provides information on groundwater vulnerability, soil leaching potential, abstraction licenses, Source Protection Zones (SPZ) and river quality. These searches are conducted using radii of up to 2000m.

## 7. Flooding

Provides information on surface water flooding, flood defences, flood storage areas and groundwater flood areas. This search is conducted using radii of up to 250m.

## 8. Designated Environmentally Sensitive Sites

Provides information on the Sites of Special Scientific Interest (SSSI), National Nature Reserves (NNR), Special Areas of Conservation (SAC), Special Protection Areas (SPA), Ramsar sites, Local Nature Reserves (LNR), Areas of Outstanding Natural Beauty (AONB), National Parks (NP), Environmentally Sensitive Areas, Nitrate Sensitive Areas and World Heritage Sites. These searches are conducted using radii of up to 2000m.

## 9. Additional Information

Provides information on records of mobile phone transmitters, potential sites of OfCom telecommunication masts and overhead transmission lines up to 500m.

---

### Report Reference: HMD-441-912071

If you would like any further assistance regarding this report then please contact  
GroundSure on (T) 08444 159 000, email: [info@4c.groundsure.com](mailto:info@4c.groundsure.com)

---

## 10. Natural Hazards

Provides information on a range of natural hazards that may pose a risk to the study site. These factors include natural ground subsidence and radon.

## 11. Mining

Provides information on areas of coal and shallow mining.

## 12. Contacts

This section of the report provides contact points for statutory bodies and data providers that may be able to provide further information on issues raised within this report. Alternatively, GroundSure provide a free Technical Helpline (08444 159000) for further information and guidance.

## Note: Maps

Only certain features are placed on the maps within the report. All features represented on maps found within this search are given an identification number. This number identifies the feature on the mapping and correlates it to the additional information provided below. This identification number precedes all other information and takes the following format -Id: 1, Id: 2, etc. Where numerous features on the same map are in such close proximity that the numbers would obscure each other a letter identifier is used instead to represent the features. (e.g. Three features which overlap may be given the identifier "A" on the map and would be identified separately as features 1A, 3A, 10A on the data tables provided).

Where a feature is reported in the data tables to a distance greater than the map area, it is noted in the data table as "Not Shown".

All distances given in this report are in Metres (m). Directions are given as compass headings such as N: North, E: East, NE: North East from the nearest point of the study site boundary.

# 1. Historical Industrial Sites

## 1.1 Potentially Contaminative Uses identified from High Detail (1:10,000 scale) Mapping

The systematic analysis of data extracted from standard 1:10,560 and 1:10,000 scale historical maps provides the following information:

**Records of sites with a potentially contaminative past land use within 250m of the search boundary: 61**

The following records are not represented on Mapping:

Distance [m]	Direction	Use	Date
0.0	On Site	Railway Station	1920
0.0	On Site	Railway Station	1921
0.0	On Site	Railway Station	1938
0.0	On Site	Railway Station	1902
0.0	On Site	Pumping Station	1921
0.0	On Site	Pumping Station	1938
0.0	On Site	Railway Sidings	1922
0.0	On Site	Railway Sidings	1938
0.0	On Site	Railway Sidings	1921
0.0	On Site	Railway Sidings	1920
0.0	On Site	Railway Sidings	1949
0.0	On Site	Unspecified Heap	1979
0.0	On Site	Refuse Heap	1979
0.0	On Site	Pumping Station	1979
0.0	On Site	Pumping Station	1902
0.0	On Site	Pumping Station	1920
0.0	On Site	Pumping Station	1922
0.0	On Site	Railway Sidings	1902
0.0	On Site	Unspecified Pit	1979
0.0	On Site	Refuse Heap	1979
0.0	On Site	Refuse Heaps	1969
0.0	On Site	Railway Station	1922
0.0	On Site	Railway Station	1949
0.0	On Site	Railway Station	1883
0.0	On Site	Unspecified Wharf (B)	1949
0.0	On Site	Pumping Station	1912
0.0	On Site	Railway Station	1912
0.0	On Site	Railway Sidings	1912
0.0	On Site	Railway Sidings	1912
0.0	On Site	Railway Station	1912
0.0	On Site	Pumping Station	1912
0.0	On Site	Unspecified Wharf (B)	1979
0.0	On Site	Refuse Heap	1979
0.0	On Site	Unspecified Pit	1991
0.0	On Site	Unspecified Pit	1979
0.0	On Site	Unspecified Works	1991
0.0	On Site	Unspecified Wharf (B)	1922
0.0	On Site	Unspecified Depot	1991
6.0	SW	Unspecified Wharf (B)	1930
7.0	NE	Unspecified Depot	1991
12.0	SW	Unspecified Wharf (B)	1883
12.0	SW	Unspecified Wharf (B)	1902
26.0	N	Unspecified Wharf (B)	1921
27.0	NE	Unspecified Warehouse	1991
34.0	SW	Unspecified Wharf (B)	1912
62.0	N	Unspecified Wharf	1969
72.0	N	Electric Sub Station	1979
112.0	SE	Smithy	1883
142.0	SE	Smithy	1938
142.0	SE	Smithy	1921
144.0	SE	Smithy	1922
153.0	SE	Smithy	1912
155.0	SE	Smithy	1912
159.0	SE	Smithy	1920
159.0	SE	Smithy	1902

Report Reference: HMD-441-912071

If you would like any further assistance regarding this report then please contact GroundSure on (T) 08444 159 000, email: info@4c.groundsure.com

179.0	SW	Unspecified Wharf (B)	1883
182.0	N	Unspecified Warehouse	1979
192.0	N	Quay	1991
197.0	N	Quay	1979
249.0	N	Dock	1979
249.0	N	Dock	1991

## 1.2 Additional Information – Historical Tank Database

The systematic analysis of data extracted from High Detailed 1:1,250 and 1:2,500 scale historical maps provides the following information.

### Records of historical tanks within 100m of the search boundary:

40

The following records are not represented on Mapping:

Distance (m)	Direction	Use	Date
0.0	On Site	Tank (Unspecified)	1997
0.0	On Site	Tank (Unspecified)	1997
0.0	On Site	Tank (Unspecified)	1995
0.0	On Site	Tank (Unspecified)	1997
0.0	On Site	Tanks	1997
0.0	On Site	Tank (Unspecified)	1997
0.0	On Site	Tank (Unspecified)	1984
0.0	On Site	Tank (Unspecified)	1989
0.0	On Site	Tank (Unspecified)	1991
0.0	On Site	Tank (Unspecified)	1989
0.0	On Site	Tank (Unspecified)	1994
0.0	On Site	Tank (Unspecified)	1992
0.0	On Site	Tank (Unspecified)	1997
0.0	On Site	Tank (Unspecified)	1997
0.0	On Site	Tank (Unspecified)	1995
0.0	On Site	Tank (Unspecified)	1995
0.0	On Site	Tank (Unspecified)	1992
0.0	On Site	Tank (Unspecified)	1989
0.0	On Site	Tank (Unspecified)	1995
0.0	On Site	Tank (Unspecified)	1990
0.0	On Site	Tank (Unspecified)	1990
0.0	On Site	Tank (Unspecified)	1989
0.0	On Site	Tank (Unspecified)	1978
0.0	On Site	Tank (Unspecified)	1994
0.0	On Site	Tank (Unspecified)	1991
0.0	On Site	Tanks	1989
0.0	On Site	Tanks	1989
0.0	On Site	Tanks	1991
0.0	On Site	Tanks	1994
6.0	NE	Tank (Unspecified)	1989
6.0	NE	Tank (Unspecified)	1989
6.0	NE	Tank (Unspecified)	1984
7.0	NE	Tank (Unspecified)	1997
7.0	NE	Tank (Unspecified)	1994
7.0	NE	Tank (Unspecified)	1991
58.0	N	Tank (Unspecified)	1989
58.0	N	Tank (Unspecified)	1984
58.0	N	Tank (Unspecified)	1989
59.0	N	Tank (Unspecified)	1978
78.0	N	Tank (Unspecified)	1992

## 1.3 Additional Information – Historical Energy Features Database

The systematic analysis of data extracted from High Detailed 1:1,250 and 1:2,500 scale historical maps provides the following information.

### Report Reference: HMD-441-912071

If you would like any further assistance regarding this report then please contact GroundSure on (T) 08444 159 000, email: [info@4c.groundsure.com](mailto:info@4c.groundsure.com)

## Records of historical energy features within 100m of the search boundary:

26

The following records are not represented on Mapping:

Distance (m)	Direction	Use	Date
0.0	On Site	Electricity Sub Station	1997
0.0	On Site	Electricity Sub Station	1997
0.0	On Site	Electricity Sub Station	1997
0.0	On Site	Electricity Sub Station	1991
0.0	On Site	Electricity Sub Station	1994
0.0	On Site	Electricity Sub Station	1994
0.0	On Site	Electricity Sub Station	1991
0.0	On Site	Electricity Sub Station	1994
0.0	On Site	Electricity Sub Station	1991
0.0	On Site	Electricity Sub Station	1989
0.0	On Site	Electricity Sub Station	1989
0.0	On Site	Electricity Sub Station	1989
0.0	On Site	Electricity Sub Station	1989
26.0	NE	Gas Governor	1994
26.0	NE	Gas Governor	1991
76.0	SE	Electricity Sub Station	1989
77.0	SE	Electricity Sub Station	1976
79.0	SE	Electricity Sub Station	1997
79.0	SE	Electricity Sub Station	1997
79.0	SE	Electricity Sub Station	1992
79.0	SE	Electricity Sub Station	1992
93.0	N	Electricity Sub Station	1992
93.0	N	Electricity Sub Station	1997
93.0	N	Electricity Sub Station	1995
94.0	N	Electricity Sub Station	1977
95.0	N	Electricity Sub Station	1982

## 1.4 Additional Information – Historical Petrol and Fuel Site Database

The systematic analysis of data extracted from High Detailed 1:1,250 and 1:2,500 scale historical maps provides the following information.

### Records of historical petrol stations and fuel sites within 100m of the search boundary:

0

Database searched and no data found.

## 1.5 Additional Information – Historical Garage and Motor Vehicle Repair Database

The systematic analysis of data extracted from High Detailed 1:1,250 and 1:2,500 scale historical maps provides the following information.

### Records of historical garage and motor vehicle repair sites within 100m of the search boundary:

0

Database searched and no data found.

## Report Reference: HMD-441-912071

If you would like any further assistance regarding this report then please contact GroundSure on (T) 08444 159 000, email: [info@4c.groundsure.com](mailto:info@4c.groundsure.com)

## 1.6 Potentially Infilled Land

**Records of Potentially Infilled Features from 1:10,000 scale mapping within 100m of the study site: 75**

The following Historical Potentially Infilled Features derived from the Historical Mapping information is provided by GroundSure:

Distance [m]	Direction	Use	Date
0.0	On Site	Cuttings	1902
0.0	On Site	Unspecified Pit	1991
0.0	On Site	Pond	1938
0.0	On Site	Ponds	1883
0.0	On Site	Pond	1938
0.0	On Site	Pond	1938
0.0	On Site	Ponds	1883
0.0	On Site	Unspecified Pit	1979
0.0	On Site	Pond	1938
0.0	On Site	Pond	1930
0.0	On Site	Pond	1930
0.0	On Site	Pond	1938
0.0	On Site	Pond	1902
0.0	On Site	Pond	1920
0.0	On Site	Pond	1902
0.0	On Site	Pond	1920
0.0	On Site	Pond	1902
0.0	On Site	Pond	1920
0.0	On Site	Pond	1920
0.0	On Site	Pond	1902
0.0	On Site	Pond	1902
0.0	On Site	Pond	1920
0.0	On Site	Pond	1902
0.0	On Site	Unspecified Heap	1979
0.0	On Site	Refuse Heap	1979
0.0	On Site	Pond	1920
0.0	On Site	Refuse Heap	1979
0.0	On Site	Pond	1920
0.0	On Site	Pond	1938
0.0	On Site	Cuttings	1912
0.0	On Site	Cuttings	1883
0.0	On Site	Cuttings	1938
0.0	On Site	Cuttings	1930
0.0	On Site	Pond	1979
0.0	On Site	Cuttings	1949
0.0	On Site	Refuse Heaps	1969
0.0	On Site	Refuse Heap	1979
0.0	On Site	Unspecified Pit	1979
0.0	On Site	Water Body	1969
0.0	On Site	Water Body	1979
0.0	On Site	Cuttings	1883
0.0	On Site	Cuttings	1883
0.0	On Site	Pond	1979
0.0	On Site	Unspecified Wharf (B)	1979
0.0	On Site	Cuttings	1922
0.0	On Site	Unspecified Wharf (B)	1949
0.0	On Site	Ponds	1883
0.0	On Site	Unspecified Wharf (B)	1922
4.0	SW	Pond	1938
6.0	SW	Unspecified Wharf (B)	1930
12.0	SW	Unspecified Wharf (B)	1883
12.0	SW	Unspecified Wharf (B)	1902
14.0	N	Pond	1979
18.0	NE	Pond	1991
18.0	NE	Pond	1979
18.0	SE	Pond	1883
18.0	NE	Pond	1912
20.0	SE	Pond	1902
26.0	N	Unspecified Wharf (B)	1921
29.0	N	Pond	1883
34.0	SW	Unspecified Wharf (B)	1912
44.0	SW	Pond	1938
46.0	E	Pond	1920

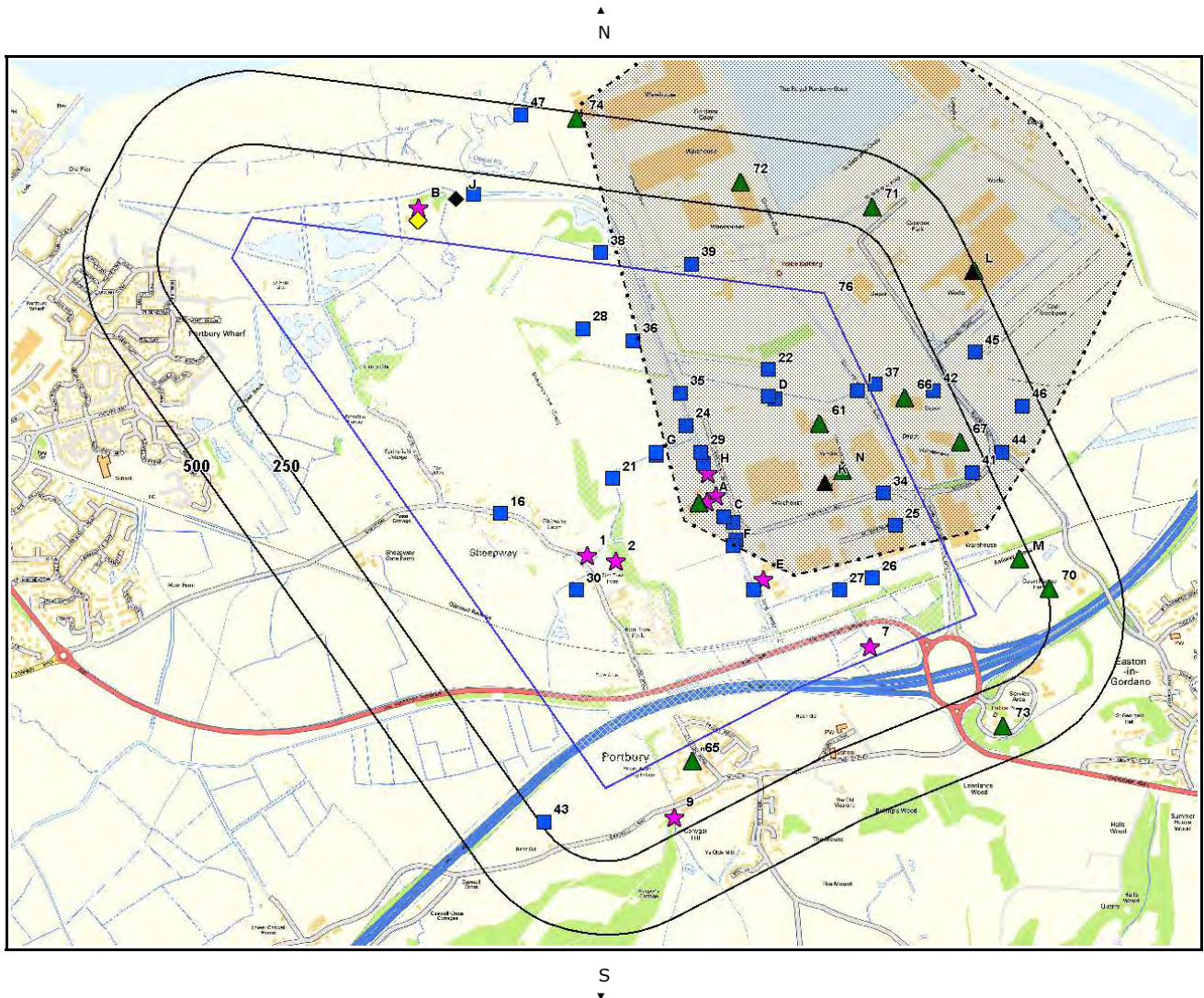
**Report Reference: HMD-441-912071**

If you would like any further assistance regarding this report then please contact GroundSure on (T) 08444 159 000, email: [info@4c.groundsure.com](mailto:info@4c.groundsure.com)



46.0	SW	Pond	1938
51.0	SW	Ponds	1883
56.0	SW	Pond	1938
58.0	SW	Pond	1938
59.0	SW	Pond	1920
62.0	N	Unspecified Wharf	1969
66.0	E	Pond	1920
73.0	S	Cuttings	1979
73.0	S	Cuttings	1991
98.0	SE	Ponds	1883

## 2. Environmental Permits, Incidents and Registers Map



Authorisations, Incidents and Registers Legend



© Crown copyright and database rights 2013. Ordnance Survey license 100035207.

- |  |                    |  |                               |  |  |
|--|--------------------|--|-------------------------------|--|--|
|  | Site Outline       |  | Recorded Pollution Incident   |  | RAS 3 & 4 Authorisations                                       |
|  | Search Buffers (m) |  | Dangerous Substances (List 1) |  | Part A(1) Authorised Processes and Historic IPC Authorisations |
|  |                    |  | Dangerous Substances (List 2) |  | Part A(2) and Part B Authorised Processes                      |
|  |                    |  | Water Industry Referrals      |  | COMAH / NIHHS Sites  |
|  |                    |  | Licensed Discharge Consents   |  | Sites Determined as Contaminated Land                          |
|  |                    |  | Red List Discharge Consents   |  | Hazardous Substance Consents and Enforcements                  |

## 2.Environmental Permits, Incidents and Registers

### 2.1 Industrial Sites Holding Licences and/or Authorisations

Searches of information provided by the Environment Agency and Local Authorities reveal the following information:

#### Records of historic IPC Authorisations within 500m of the study site:

0

Database searched and no data found.

#### Records of Part A(1) and IPPC Authorised Activities within 500m of the study site:

13

The following Part A(1) and IPPC Authorised Activities are represented as points on the Authorisations, Incidents and Registers map:

ID	Distance [m]	Direction	NGR	Details
77N	0.0	On Site	350240, 176260	Operator: Bocm Pauls Ltd Installation Name: Bocm Pauls Ltd Process: ASSOCIATED PROCESS Permit Number: PP3131LN Original Permit Number: JP3738SW EPR Reference: - Issue Date: 22/6/2006 Effective Date: 22/6/2006 Last date noted as effective: 2013-01-23 Status: Effective
78K	0.0	On Site	350240, 176260	Operator: Bocm Pauls Ltd Installation Name: Bocm Pauls Ltd Process: ASSOCIATED PROCESS Permit Number: JP3738SW Original Permit Number: JP3738SW EPR Reference: - Issue Date: 5/9/2005 Effective Date: 5/9/2005 Last date noted as effective: 2013-01-23 Status: Superseded
79K	0.0	On Site	350240, 176260	Operator: Bocm Pauls Ltd Installation Name: Bocm Pauls Ltd Process: ANIMAL VEGETABLE AND FOOD; TREATING ETC VEGETABLE RAW MATERIALS FOR FOOD >300T/D Permit Number: JP3738SW Original Permit Number: JP3738SW EPR Reference: - Issue Date: 5/9/2005 Effective Date: 5/9/2005 Last date noted as effective: 2013-01-23 Status: Superseded
80K	0.0	On Site	350240, 176260	Operator: Bocm Pauls Ltd Installation Name: Bocm Pauls Ltd Process: ANIMAL VEGETABLE AND FOOD; TREATING ETC VEGETABLE RAW MATERIALS FOR FOOD >300T/D Permit Number: PP3131LN Original Permit Number: JP3738SW EPR Reference: - Issue Date: 22/6/2006 Effective Date: 22/6/2006 Last date noted as effective: 2013-01-23 Status: Effective
81L	482.0	NE	350740, 176980	Operator: Lafarge Plasterboard Limited Installation Name: Portbury Plasterboard Facility Process: OTHER MINERAL ACTIVITIES; ANY PROCESSING WITH RELEASE OF PARTICULATES INTO AIR (UNLESS A(1) OR A(2)), (EXCEPT STONE ECUTTING) Permit Number: DP3233CQ Original Permit Number: XP3036SZ EPR Reference: - Issue Date: 20/3/2012 Effective Date: 20/3/2012 Last date noted as effective: 2013-01-23 Status: Effective
82L	482.0	NE	350740, 176980	Operator: Siniat Limited Installation Name: Portbury Plasterboard Facility Process: ASSOCIATED PROCESS Permit Number: GP3438ZE Original Permit Number: XP3036SZ EPR Reference: - Issue Date: - Effective Date: - Last date noted as effective: 2013-01-23 Status: Determination

Report Reference: HMD-441-912071

83L	482.0	NE	350740, 176980	Operator: Lafarge Plasterboard Limited Installation Name: Portbury Plasterboard Facility Process: COMBUSTION; ANY FUEL =>50MW	Permit Number: XP3036SZ Original Permit Number: XP3036SZ EPR Reference: - Issue Date: 19/9/2006 Effective Date: 19/9/2006 Last date noted as effective: 2013-01-23 Status: Superseded
84L	482.0	NE	350740, 176980	Operator: Lafarge Plasterboard Limited Installation Name: Portbury Plasterboard Facility Process: ASSOCIATED PROCESS	Permit Number: XP3036SZ Original Permit Number: XP3036SZ EPR Reference: - Issue Date: 19/9/2006 Effective Date: 19/9/2006 Last date noted as effective: 2013-01-23 Status: Superseded
85L	482.0	NE	350740, 176980	Operator: Lafarge Plasterboard Limited Installation Name: Portbury Plasterboard Facility Process: OTHER MINERAL ACTIVITIES; ANY PROCESSING WITH RELEASE OF PARTICULATES INTO AIR (UNLESS A(1) OR A(2)), (EXCEPT STONE ECUTTING)	Permit Number: XP3036SZ Original Permit Number: XP3036SZ EPR Reference: - Issue Date: 19/9/2006 Effective Date: 19/9/2006 Last date noted as effective: 2013-01-23 Status: Superseded
86L	482.0	NE	350740, 176980	Operator: Siniat Limited Installation Name: Portbury Plasterboard Facility Process: OTHER MINERAL ACTIVITIES; ANY PROCESSING WITH RELEASE OF PARTICULATES INTO AIR (UNLESS A(1) OR A(2)), (EXCEPT STONE ECUTTING)	Permit Number: GP3438ZE Original Permit Number: XP3036SZ EPR Reference: - Issue Date: - Effective Date: - Last date noted as effective: 2013-01-23 Status: Determination
87L	482.0	NE	350740, 176980	Operator: Siniat Limited Installation Name: Portbury Plasterboard Facility Process: COMBUSTION; ANY FUEL =>50MW	Permit Number: GP3438ZE Original Permit Number: XP3036SZ EPR Reference: - Issue Date: - Effective Date: - Last date noted as effective: 2013-01-23 Status: Determination
88L	482.0	NE	350740, 176980	Operator: Lafarge Plasterboard Limited Installation Name: Portbury Plasterboard Facility Process: COMBUSTION; ANY FUEL =>50MW	Permit Number: DP3233CQ Original Permit Number: XP3036SZ EPR Reference: - Issue Date: 20/3/2012 Effective Date: 20/3/2012 Last date noted as effective: 2013-01-23 Status: Effective
89L	482.0	NE	350740, 176980	Operator: Lafarge Plasterboard Limited Installation Name: Portbury Plasterboard Facility Process: ASSOCIATED PROCESS	Permit Number: DP3233CQ Original Permit Number: XP3036SZ EPR Reference: - Issue Date: 20/3/2012 Effective Date: 20/3/2012 Last date noted as effective: 2013-01-23 Status: Effective

#### Records of Water Industry Referrals (potentially harmful discharges to the public sewer) within 500m of the study site: 0

Database searched and no data found.

#### Records of Red List Discharge Consents (potentially harmful discharges to controlled waters) within 500m of the study site: 0

Database searched and no data found.

#### Records of List 1 Dangerous Substances Inventory Sites within 500m of the study site: 1

Report Reference: HMD-441-912071



The following List 1 Dangerous Substance Inventory Site records are represented as points on the Authorisations, Incidents and Registers map:

ID	Distance [m]	Direction	NGR	Details	
10J	151.0	N	348990, 177230	Name: Portbury Wharf Stw Status: Not Active Receiving Water: Severn Estuary	Authorised Substances: Mercury (other), Hexachlorocyclohexane, Dieldrin, Trichloroethylene, Perchloroethylene

## Records of List 2 Dangerous Substance Inventory Sites within 500m of the study site:

1

The following List 2 Dangerous Substance Inventory Site records are represented as points on the Authorisations, Incidents and Registers map:

ID	Distance [m]	Direction	NGR	Details	
11B	64.0	N	348860, 177160	Name: Portbury Wharf Stw (outfall) Status: Not Active Receiving Water: Severn Estuary	Authorised Substances: Copper, Iron, pH, Zinc, 1,1,1-Trichloroethane

## Records of Part A(2) and Part B Activities and Enforcements within 500m of the study site:

15

The following Part A(2) and Part B Activities are represented as points on the Authorisations, Incidents and Registers map:

ID	Distance [m]	Direction	NGR	Details	
61	0.0	On Site	350222, 176462	Address: Wiltshire Ltd, Royal Portbury Dock,bs20 7wp Process: Solvent Status: Historical Permit	Enforcement: No Enforcements Notified Date of Enforcement: No Enforcements Notified Comment: No Enforcements Notified
62A	0.0	On Site	349813, 176192	Address: Walon 2 Process: Vehicle Re-spray Process Status: Historical Permit	Enforcement: No Enforcements Notified Date of Enforcement: No Enforcements Notified Comment: No Enforcements Notified
63A	0.0	On Site	349813, 176192	Address: Walon Ltd, Royal Portbury Dock Road, Portbury, Bristol, Bs20 7xn Process: Vehicle Respraying Status: Historical Permit	Enforcement: No Enforcements Notified Date of Enforcement: No Enforcements Notified Comment: No Enforcements Notified
64N	0.0	On Site	350300, 176300	Address: Christies Panels Process: Combustion Process, Process:coating & Enamelling Process Status: Historical Permit	Enforcement: No Enforcements Notified Date of Enforcement: No Enforcements Notified Comment: No Enforcements Notified
65	62.0	SE	349792, 175310	Address: Priory Dry Cleaning And Laundry, Unit10,higgins Industrial Estate,station Road,portbury,bs207tn Process: Dry Cleaners Status: Historical Permit	Enforcement: No Enforcements Notified Date of Enforcement: No Enforcements Notified Comment: No Enforcements Notified
66	91.0	NE	350510, 176551	Address: Toyota Import Centre, Royal Portbury Dock, BS209XN Process: Respraying Status: Current Permit	Enforcement: No Enforcements Notified Date of Enforcement: No Enforcements Notified Comment: No Enforcements Notified
67	198.0	NE	350700, 176400	Address: Seaking Automotive Toyota Import Centre, Royal Portbury Dock,bs20 7xn Process: Petrol Vapour Recovery Process Status: Unknown	Enforcement: Data requested, not received. Date of Enforcement: Data requested, not received. Comment: Data requested, not received.
68M	208.0	NE	350900, 176000	Address: Walon Ltd,Royal Portbury Dock, BS20 9XU Process: Respraying Status: Historical Permit	Enforcement: No Enforcements Notified Date of Enforcement: No Enforcements Notified Comment: No Enforcements Notified
69M	208.0	NE	350900, 176000	Address: Proton Cars Process: Vehicle Re-spray Process Status: Historical Permit	Enforcement: No Enforcements Notified Date of Enforcement: No Enforcements Notified Comment: No Enforcements Notified
70	258.0	E	351000, 175900	Address: Lafarge Plaster Process: Ceramics/clay/plaster/brick Process Status: Historical Permit	Enforcement: No Enforcements Notified Date of Enforcement: No Enforcements Notified Comment: No Enforcements Notified

71	329.0	NE	350400, 177200	Address: First Corp Shipping Process: Quarry/mineral/chalk Process Status: Unknown	Enforcement: Data requested, not received. Date of Enforcement: Data requested, not received. Comment: Data requested, not received.
72	330.0	N	349954, 177284	Address: Bristol Port Company, Royal Portbury Dock, BS20 9XU Process: Coal Status: Current Permit	Enforcement: No Enforcements Notified Date of Enforcement: No Enforcements Notified Comment: No Enforcements Notified
73	390.0	S	350845, 175432	Address: Gordano Services, Junction 19, M5 Motorway, BS20 9XG Process: Petrol Vapour Recovery Status: Current Permit	Enforcement: No Enforcements Notified Date of Enforcement: No Enforcements Notified Comment: No Enforcements Notified
74	472.0	N	349400, 177500	Address: Seaking Auto Process: Vehicle Re-spray Process Status: Historical Permit	Enforcement: No Enforcements Notified Date of Enforcement: No Enforcements Notified Comment: No Enforcements Notified
75L	489.0	NE	350746, 176984	Address: Lafarge Plaster, Marsh Lane, Easton-in-gordano, Bristol, BS20 0nf Process: Plaster Status: Historical Permit	Enforcement: No Enforcements Notified Date of Enforcement: No Enforcements Notified Comment: No Enforcements Notified

### Records of Category 3 or 4 Radioactive Substance Licences within 500m of the study site: 0

Database searched and no data found.

### Records of Licensed Discharge Consents within 500m of the study site: 36

The following Licensed Discharge Consents records are represented as points on the Authorisations, Incidents and Registers map:

ID	Distance [m]	Direction	NGR	Details	
12D	0.0	On Site	350050, 176560	Address: Plots 38 And 39, West Dock Road, Royal Portbury Dock, Bristol Effluent Type: Trade Discharges - Site Drainage Permit Number: 013394 Permit Version: 1	Receiving Water: Drove Rhyne Status: New Consent, By Application (wra 91, Section 113 & Sched 12) Issue date: 3/4/1996 Effective Date: 28/3/1996 Revocation Date: -
13F	0.0	On Site	349930, 176050	Address: Plot 1780, Portbury West, Royal Portbury Dock, Bristol Effluent Type: Trade Discharges - Process Effluent - Water Company (wtw) Permit Number: 012706 Permit Version: 1	Receiving Water: Drove Rhyne Status: Revoked (wra 91, S88 & Sched 10 As Amended By Env Act 1995) Issue date: 14/9/1995 Effective Date: 6/9/1995 Revocation Date: 13/8/2008
14G	0.0	On Site	349670, 176370	Address: Toyota Options, Drove Road, Royal Portbury Dock, Bristol, . Effluent Type: Trade Discharges - Site Drainage Permit Number: 100698 Permit Version: 1	Receiving Water: Trib Of The Drove Rhyne Status: New Consent (wra 91, S88 & Sched 10 As Amended By Env Act 1995) Issue date: - Effective Date: - Revocation Date: -
15C	0.0	On Site	349900, 176150	Address: Plots 29, 30, 31 Drove Road, Royal Portbury Dock, Avonmouth, Bristol, Avon Effluent Type: Trade Discharges - Site Drainage Permit Number: 012582 Permit Version: 1	Receiving Water: Drove Rhyne Status: New Consent, By Application (wra 91, Section 113 & Sched 12) Issue date: 1/12/1994 Effective Date: - Revocation Date: -
16	0.0	On Site	349140, 176160	Address: New Dwelling, Sheepway, Portbury, Bristol, Avon Effluent Type: Sewage Discharges - Final/treated Effluent - Not Water Company Permit Number: 071913 Permit Version: 1	Receiving Water: Soakaway Status: New Consent, By Application (wra 91, Section 113 & Sched 12) Issue date: - Effective Date: 9/4/1992 Revocation Date: -

17C	0.0	On Site	349930, 176130	Address: Portbury Drove Ps, Portbury Drove Alongside, Drove Rhyne, Portbury, Somerset, BS20 7XH Effluent Type: Sewage Discharges - Pumping Station - Water Company Permit Number: 070828 Permit Version: 1	Receiving Water: Portbury Drove Rhyne Status: Temporary Consents (water Act 1989, Section 113) Issue date: 7/12/1989 Effective Date: - Revocation Date: 27/9/2010
18D	0.0	On Site	350070, 176550	Address: Plot 28 Portbury Way, Royal Portbury Dock, Bristol, . Effluent Type: Trade Discharges - Site Drainage Permit Number: 100310 Permit Version: 1	Receiving Water: Tributary Of Drove Rhyne Status: New Consent (wra 91, S88 & Sched 10 As Amended By Env Act 1995) Issue date: 11/7/1997 Effective Date: 11/7/1997 Revocation Date: -
19E	0.0	On Site	350000, 175900	Address: Plots 29, 30, 31 Drove Road, Royal Portbury Dock, Avonmouth, Bristol, Avon Effluent Type: Trade Discharges - Site Drainage Permit Number: 012581 Permit Version: 1	Receiving Water: Drove Rhyne Status: New Consent, By Application (wra 91, Section 113 & Sched 12) Issue date: 1/12/1994 Effective Date: - Revocation Date: -
20F	0.0	On Site	349938, 176071	Address: Portbury Drove Ps, Portbury Drove Alongside, Drove Rhyne, Portbury, Somerset, BS20 7XH Effluent Type: Sewage Discharges - Pumping Station - Water Company Permit Number: 070828 Permit Version: 2	Receiving Water: Portbury Drove Rhyne Status: Varied Under Epr 2010 Issue date: 28/9/2010 Effective Date: 28/9/2010 Revocation Date: -
21	0.0	On Site	349520, 176280	Address: Toyota Options, Drove Road, Royal Portbury Dock, Bristol, . Effluent Type: Trade Discharges - Site Drainage Permit Number: 100698 Permit Version: 1	Receiving Water: Trib Of The Drove Rhyne Status: New Consent (wra 91, S88 & Sched 10 As Amended By Env Act 1995) Issue date: - Effective Date: - Revocation Date: -
22	0.0	On Site	350050, 176650	Address: Plots 38 And 39, West Dock Road, Royal Portbury Dock, Bristol Effluent Type: Trade Discharges - Site Drainage Permit Number: 013393 Permit Version: 1	Receiving Water: Trib Of Drove Rhyne Status: New Consent, By Application (wra 91, Section 113 & Sched 12) Issue date: 3/4/1996 Effective Date: 28/3/1996 Revocation Date: -
23G	0.0	On Site	349670, 176360	Address: Toyota Options, Drove Road, Royal Portbury Dock, Bristol, . Effluent Type: Trade Discharges - Site Drainage Permit Number: 100698 Permit Version: 1	Receiving Water: Trib Of The Drove Rhyne Status: New Consent (wra 91, S88 & Sched 10 As Amended By Env Act 1995) Issue date: - Effective Date: - Revocation Date: -
24	0.0	On Site	349770, 176460	Address: Walon Car Terminal (e41), Portbury Way, Royal Portbury Dock, Portbury, Bristol Effluent Type: Trade Discharges - Site Drainage Permit Number: 072135 Permit Version: 1	Receiving Water: Drove Rhyne Status: New Consent, By Application (wra 91, Section 113 & Sched 12) Issue date: - Effective Date: - Revocation Date: -
25	0.0	On Site	350480, 176120	Address: Freemans Warehouse, Plot 1710, Portbury Way, Royal Portbury Dock, Avonmouth Effluent Type: Trade Discharges - Site Drainage Permit Number: 013089 Permit Version: 1	Receiving Water: Drove Rhyne Status: New Consent, By Application (wra 91, Section 113 & Sched 12) Issue date: 16/2/1996 Effective Date: 3/2/1996 Revocation Date: -
26	0.0	On Site	350400, 175940	Address: Plot 18, Car Storage, Royal Portbury Docks, Bristol, . Effluent Type: Trade Discharges - Site Drainage Permit Number: 101251 Permit Version: 1	Receiving Water: Drove Rhyne Status: New Consent (wra 91, S88 & Sched 10 As Amended By Env Act 1995) Issue date: 24/8/2000 Effective Date: 14/8/2000 Revocation Date: -
27	0.0	On Site	350290, 175900	Address: Plot 18, Car Storage, Royal Portbury Docks, Bristol, . Effluent Type: Trade Discharges - Site Drainage Permit Number: 101250 Permit Version: 1	Receiving Water: Drove Rhyne Status: New Consent (wra 91, S88 & Sched 10 As Amended By Env Act 1995) Issue date: 24/8/2000 Effective Date: 14/8/2000 Revocation Date: -

28	0.0	On Site	349420, 176790	Address: Plot 33, Royal Portbury Docks, Bristol, . Effluent Type: Trade Discharges - Site Drainage Permit Number: 013306 Permit Version: 1	Receiving Water: Portbury Ditch Status: New Consent, By Application (wra 91, Section 113 & Sched 12) Issue date: 10/1/1996 Effective Date: - Revocation Date: -
29	0.0	On Site	349820, 176370	Address: Plot 28 Portbury Way, Royal Portbury Dock, Bristol, . Effluent Type: Trade Discharges - Site Drainage Permit Number: 100305 Permit Version: 1	Receiving Water: The Drove Rhyne Status: New Consent (wra 91, S88 & Sched 10 As Amended By Env Act 1995) Issue date: 11/7/1987 Effective Date: 11/7/1997 Revocation Date: -
30	0.0	On Site	349400, 175900	Address: Shipway Farm, Portbury, Bristol Effluent Type: Agriculture - Arable Farming Permit Number: 080706 Permit Version: 1	Receiving Water: Trib Of Portbury Ditch Status: Revoked (wra 91, S88 & Sched 10 As Amended By Env Act 1995) Issue date: - Effective Date: 24/7/1968 Revocation Date: 4/12/2001
31H	0.0	On Site	349830, 176330	Address: Plots 29, 30, 31 Drove Road, Royal Portbury Dock, Avonmouth, Bristol, Avon Effluent Type: Trade Discharges - Site Drainage Permit Number: 012583 Permit Version: 1	Receiving Water: Drove Rhyne Status: New Consent, By Application (wra 91, Section 113 & Sched 12) Issue date: 1/12/1994 Effective Date: - Revocation Date: -
32I	0.0	On Site	350350, 176580	Address: Walon Car Terminal (e41), Portbury Way, Royal Portbury Dock, Portbury, Bristol Effluent Type: Trade Discharges - Process Effluent - Water Company (wtw) Permit Number: 013418 Permit Version: 1	Receiving Water: Un-named Watercourse Status: New Consent, By Application (wra 91, Section 113 & Sched 12) Issue date: 8/7/1996 Effective Date: 25/6/1996 Revocation Date: -
33I	0.0	On Site	350350, 176580	Address: Walon Car Terminal (e41), Portbury Way, Royal Portbury Dock, Portbury, Bristol Effluent Type: Trade Discharges - Process Effluent - Water Company (wtw) Permit Number: 013418 Permit Version: 1	Receiving Water: Un-named Watercourse Status: New Consent, By Application (wra 91, Section 113 & Sched 12) Issue date: 8/7/1996 Effective Date: 25/6/1996 Revocation Date: -
34	0.0	On Site	350440, 176230	Address: 1st Avenue, Portbury, Bristol, BS20 7XF Effluent Type: Trade Discharges - Site Drainage Permit Number: 101397 Permit Version: 1	Receiving Water: A Trib Of The Drove Rhyne Status: New Consent (wra 91, S88 & Sched 10 As Amended By Env Act 1995) Issue date: 17/1/2001 Effective Date: 11/1/2001 Revocation Date: -
35	0.0	On Site	349750, 176570	Address: Walon Car Terminal (e41), Portbury Way, Royal Portbury Dock, Portbury, Bristol Effluent Type: Trade Discharges - Site Drainage Permit Number: 072136 Permit Version: 1	Receiving Water: Drove Rhyne Status: New Consent, By Application (wra 91, Section 113 & Sched 12) Issue date: - Effective Date: - Revocation Date: -
36	0.0	On Site	349590, 176750	Address: Plot 33, Royal Portbury Docks, Bristol, . Effluent Type: Trade Discharges - Site Drainage Permit Number: 013307 Permit Version: 1	Receiving Water: Portbury Ditch Status: New Consent, By Application (wra 91, Section 113 & Sched 12) Issue date: 10/1/1996 Effective Date: - Revocation Date: -
37	21.0	NE	350410, 176600	Address: Proton Cars (uk) Limited, Pdi Site, Western Interceptor, Marsh Lane, Royal Portbury Dock, Pill, Bristol, Avon Effluent Type: Trade Discharges - Site Drainage Permit Number: 072035 Permit Version: 1	Receiving Water: Un-named Trib Portbury Ditch Status: New Consent, By Application (wra 91, Section 113 & Sched 12) Issue date: 2/3/1993 Effective Date: 19/2/1993 Revocation Date: -
38	36.0	N	349480, 177050	Address: Plot 33, Royal Portbury Docks, Bristol, . Effluent Type: Trade Discharges - Site Drainage Permit Number: 013305 Permit Version: 1	Receiving Water: Portbury Ditch Status: New Consent, By Application (wra 91, Section 113 & Sched 12) Issue date: 10/1/1996 Effective Date: - Revocation Date: -



39	37.0	N	349790, 177010	Address: West Dock Site, walton Terminal, Royal Portbury Dock Road, Portbury, Bristol, BS20 9XU Effluent Type: Trade Discharges - Site Drainage Permit Number: 100116 Permit Version: 1	Receiving Water: The Drove Rhyne Status: New Consent (wra 91, S88 & Sched 10 As Amended By Env Act 1995) Issue date: 24/4/1997 Effective Date: 24/4/1997 Revocation Date: -
40J	178.0	N	349050, 177250	Address: Daewoo Car Import Centre, Royal Portbury Dock, Bristol, . Effluent Type: Trade Discharges - Site Drainage Permit Number: 012915 Permit Version: 1	Receiving Water: Drove Rhyne Status: New Consent, By Application (wra 91, Section 113 & Sched 12) Issue date: 29/9/1995 Effective Date: 20/9/1995 Revocation Date: -
41	192.0	NE	350740, 176300	Address: Lane Group Plc, Regional Freight Centre, Portbury, Bristol, Avon, BS20 9XX Effluent Type: Trade Discharges - Site Drainage Permit Number: 013255 Permit Version: 1	Receiving Water: River Avon Status: New Consent, By Application (wra 91, Section 113 & Sched 12) Issue date: 26/1/1996 Effective Date: 26/1/1996 Revocation Date: -
42	193.0	NE	350610, 176580	Address: Proton Cars (uk) Limited, Pdi Site, Western Interceptor, Marsh Lane, Royal Portbury Dock, Pill, Bristol, Avon Effluent Type: Trade Discharges - Site Drainage Permit Number: 072034 Permit Version: 1	Receiving Water: Un-named Trib Portbury Ditch Status: New Consent, By Application (wra 91, Section 113 & Sched 12) Issue date: 2/3/1993 Effective Date: 19/2/1993 Revocation Date: -
43	238.0	SW	349290, 175110	Address: Gordano Rugby Club, Caswell Lane, Portbury, Bristol, Avon Effluent Type: Sewage Discharges - Final/treated Effluent - Not Water Company Permit Number: 070269 Permit Version: 1	Receiving Water: Soakaway Status: New Consent, By Application (wra 91, Section 88) Issue date: - Effective Date: - Revocation Date: -
44	312.0	NE	350840, 176370	Address: Proton Cars (uk) Ltd, Office Building Site, Marsh Lane, Royal Portbury Dock, Pill, Bristol, Avon Effluent Type: Trade Discharges - Process Effluent - Water Company (wtw) Permit Number: 072033 Permit Version: 1	Receiving Water: Un-named Trib Portbury Ditch Status: New Consent, By Application (wra 91, Section 113 & Sched 12) Issue date: 2/3/1993 Effective Date: 19/2/1993 Revocation Date: 19/8/2004
45	376.0	NE	350750, 176710	Address: Redland Plasterboard, Factory Extension, Marsh Lane, potbury Dock, Portbury, Bristol, BS20 ONH Effluent Type: Sewage Discharges - Final/treated Effluent - Not Water Company Permit Number: 071851 Permit Version: 1	Receiving Water: Soakaway Status: New Consent, By Application (wra 91, Section 113 & Sched 12) Issue date: - Effective Date: 8/1/1992 Revocation Date: -
46	441.0	NE	350909, 176526	Address: Royal Portbury Dock, Easton In Gordano, Bristol, Avonmouth, BS20 ONH Effluent Type: Trade Discharges - Site Drainage Permit Number: 103861 Permit Version: 1	Receiving Water: Unnamed Rhyne Status: New Consent (wra 91, S88 & Sched 10 As Amended By Env Act 1995) Issue date: - Effective Date: - Revocation Date: -
47	467.0	N	349210, 177520	Address: Daewoo Car Import Centre, Royal Portbury Dock, Bristol, . Effluent Type: Trade Discharges - Site Drainage Permit Number: 012944 Permit Version: 1	Receiving Water: River Severn/avon Estuary Status: New Consent, By Application (wra 91, Section 113 & Sched 12) Issue date: 29/9/1995 Effective Date: 20/9/1995 Revocation Date: -

## Records of Planning Hazardous Substance Consents and Enforcements within 500m of the study site: 0

Database searched and no data found.

## 2.2 Dangerous or Hazardous Sites

### Records of COMAH & NIHHS sites within 500m of the study site: 1

Report Reference: HMD-441-912071

The following COMAH & NIHHS Authorisation records provided by the Health and Safety Executive are represented as polygons or buffered points on the Authorisations, Incidents and Registers map:

ID	Distance [m]	Direction	NGR	Address	Type	Update
76	0.0	On Site	350400, 177200	agriculture bulk services ltd,royal portbury dock,portbury,bs20 7xl	NIHHS	2001

## 2.3 Environment Agency Recorded Pollution Incidents

### Records of National Incidents Recording System, List 2 within 250m of the study site:

9

The following NIRS List 2 records are represented as points on the Authorisations, Incidents and Registers Map:

ID	Distance [m]	Direction	NGR	Details
1	0.0	On Site	349433, 176017	Incident Date: 24/8/2001 Incident Identification: 26493 Pollutant: Oils and Fuel Pollutant Description: Kerosene and Aviation Fuel Water Impact: Category 4 (No Impact) Land Impact: Category 3 (Minor) Air Impact: Category 4 (No Impact)
2	0.0	On Site	349530, 176000	Incident Date: 12/11/2002 Incident Identification: 120300 Pollutant: Pollutant Not Identified Pollutant Description: Not Identified Water Impact: Category 3 (Minor) Land Impact: Category 4 (No Impact) Air Impact: Category 4 (No Impact)
3H	0.0	On Site	349841, 176299	Incident Date: 21/8/2003 Incident Identification: 183920 Pollutant: Pollutant Not Identified Pollutant Description: Not Identified Water Impact: Category 3 (Minor) Land Impact: Category 4 (No Impact) Air Impact: Category 4 (No Impact)
4A	0.0	On Site	349840, 176200	Incident Date: 24/4/2001 Incident Identification: 3341 Pollutant: Organic Chemicals/Products Pollutant Description: Hydrocarbons Water Impact: Category 3 (Minor) Land Impact: Category 4 (No Impact) Air Impact: Category 4 (No Impact)
5E	0.0	On Site	350029, 175937	Incident Date: 1/7/2003 Incident Identification: 170122 Pollutant: Specific Waste Materials Pollutant Description: Tyres Water Impact: Category 4 (No Impact) Land Impact: Category 4 (No Impact) Air Impact: Category 4 (No Impact)
6A	0.0	On Site	349871, 176222	Incident Date: 28/2/2003 Incident Identification: 140031 Pollutant: Contaminated Water Pollutant Description: Other Contaminated Water Water Impact: Category 3 (Minor) Land Impact: Category 4 (No Impact) Air Impact: Category 4 (No Impact)
7	0.0	On Site	350393, 175708	Incident Date: 19/11/2001 Incident Identification: 43774 Pollutant: Sewage Materials Pollutant Description: Crude Sewage Water Impact: Category 3 (Minor) Land Impact: Category 3 (Minor) Air Impact: Category 4 (No Impact)
8B	108.0	N	348862, 177204	Incident Date: 4/5/2001 Incident Identification: 4487 Pollutant: Sewage Materials Pollutant Description: Other Sewage Material Water Impact: Category 3 (Minor) Land Impact: Category 4 (No Impact) Air Impact: Category 4 (No Impact)
9	195.0	SE	349730, 175127	Incident Date: 26/11/2001 Incident Identification: 44930 Pollutant: Pollutant Not Identified Pollutant Description: Not Identified Water Impact: Category 3 (Minor) Land Impact: Category 4 (No Impact) Air Impact: Category 4 (No Impact)

### Records of National Incidents Recording System, List 1 within 250m of the study site:

0

Database searched and no data found.

---

## 2.4 Sites Determined as Contaminated Land under Part IIA EPA 1990<sup>1</sup>

**How many records of sites determined as contaminated land under Section 78R of the Environmental Protection Act 1990 are there within 500m of the study site?**

**0**

Database searched and no data found.

---

---

<sup>1</sup>Further information on sites that have been determined under the Contaminated Land Regime is maintained by Local Authorities under Section 78R of the Environmental Protection Act 1990. Information should be available on both sites currently determined as Contaminated Land and Special Sites.

### 3. Landfill and Other Waste Sites Map

NW

▲  
N

NE

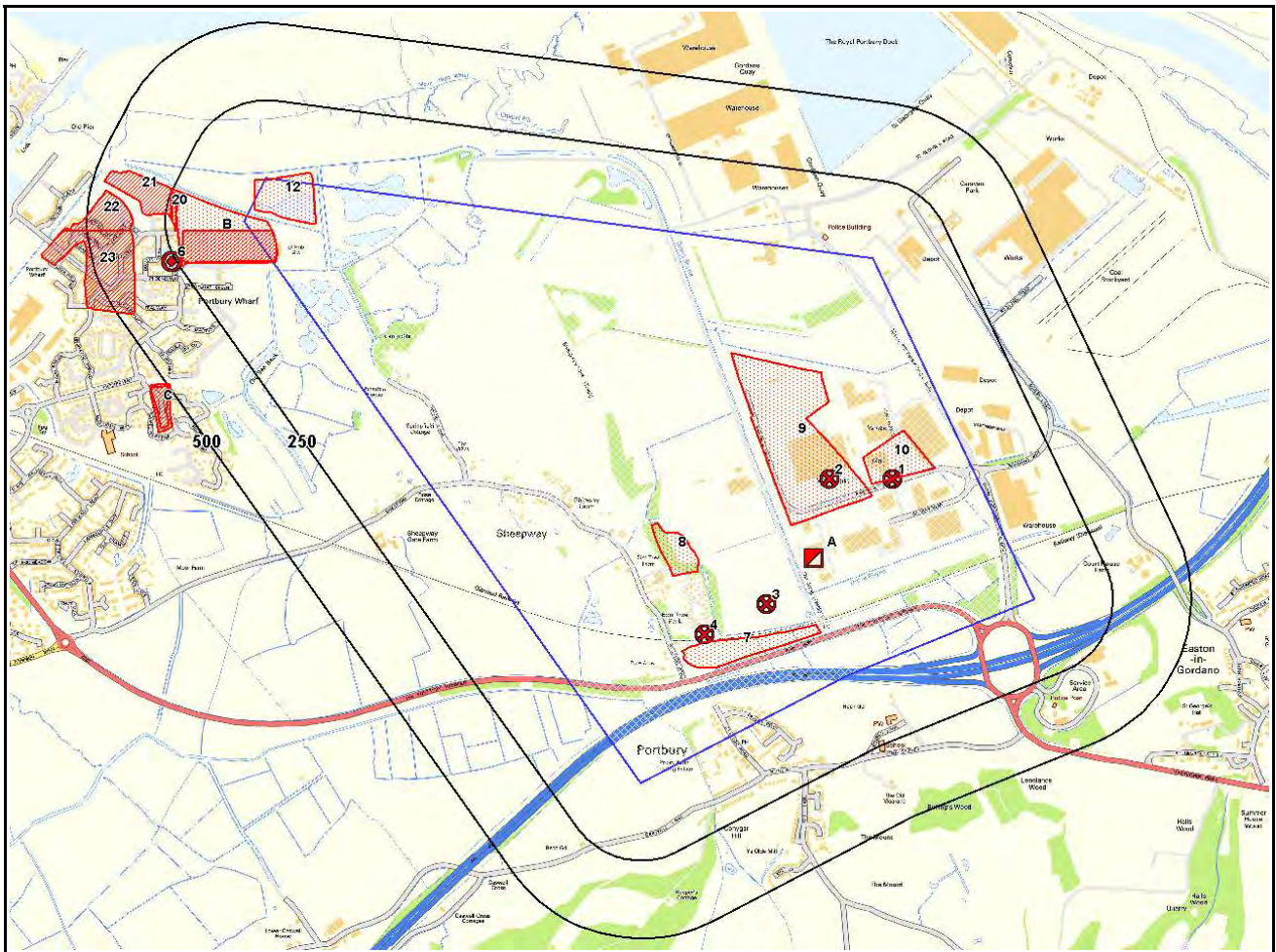
◀ W

▶ E

SW

▼  
S

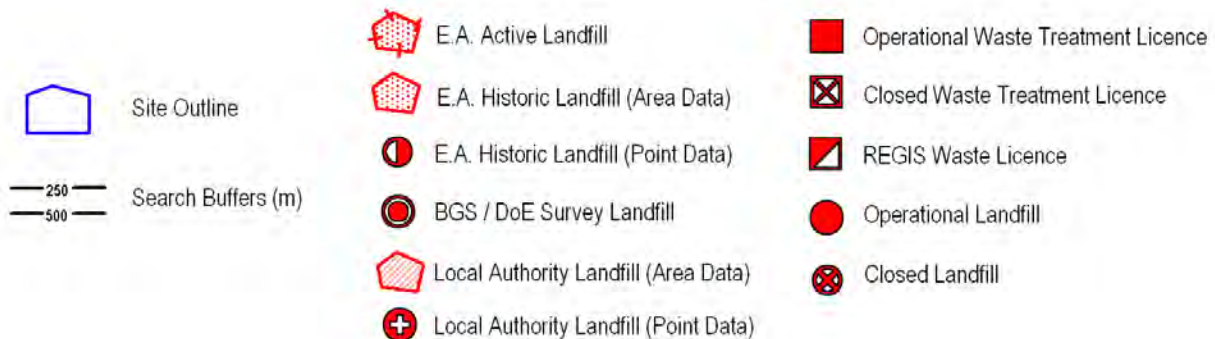
SE



Landfill & Other Waste Sites Legend

Mapping sourced from  
**Ordnance Survey**

© Crown copyright and database rights 2013. Ordnance Survey license 100035207.





## 3. Landfill and Other Waste Sites

### 3.1 Landfill Sites

**Records from Environment Agency landfill data within 1000m of the study site:** **0**

Database searched and no data found.

**Records of operational landfill sites sourced from Landmark within 1000m of the study site:** **0**

Database searched and no data found.

**Records of Environment Agency historic landfill sites within 1500m of the study site:** **9**

The following landfill records are represented as either points or polygons on the Landfill and Other Waste Sites map:

ID	Distance [m]	Direction	NGR	Details
7	0.0	On Site	349800, 175600	Site Address: Priory Farm, Portbury, Bristol Waste Licence: Yes Site Reference: L/WG/T/189 Waste Type: Inert, Industrial, Commercial, Household Regis Reference: - Licence Issue: 30-Sep-1987 Licence Surrendered: 27-Sep-1992 Licence Hold Address: Great Western House, Station Approach, Taunton, Somerset Operator: -
8	0.0	On Site	349600, 175900	Site Address: Elm Tree Farm, Portbury Waste Licence: Yes Site Reference: L/WG/T/52B Waste Type: Inert Regis Reference: - Licence Issue: 26-Apr-1979 Licence Surrendered: 29-Feb-1988 Licence Hold Address: Elm Tree Farm, Portbury, Bristol Operator: -
9	0.0	On Site	349900, 176300	Site Address: Future Development Area Royal Portbury Dock, Bristol Waste Licence: Yes Site Reference: L/WG/T/124 Waste Type: Inert, Industrial Regis Reference: - Licence Issue: 10-May-1982 Licence Surrendered: 02-Nov-1992 Licence Hold Address: St Andrews Road, Avonmouth, Bristol Operator: -
10	0.0	On Site	350300, 176200	Site Address: Royal Portbury Dock, Proposed Development Area Adjacent to Dock Road, Bristol, Avon Waste Licence: Yes Site Reference: S/WG/T/6 Waste Type: Inert Regis Reference: - Licence Issue: 10-May-1978 Licence Surrendered: - Licence Hold Address: - Operator: -
11B	0.0	On Site	348100, 176900	Site Address: Central Electricity Generating Board, Portishead, Bristol, Avon Waste Licence: - Site Reference: - Waste Type: Industrial Regis Reference: - Licence Issue: - Licence Surrendered: - Licence Hold Address: - Operator: Central Electricity Generating Board
12	0.0	On Site	348300, 177100	Site Address: Portishead Power Station, Portishead, Bristol Waste Licence: Yes Site Reference: L/WG/T/36D Waste Type: Inert, Industrial, Special Regis Reference: - Licence Issue: 16-Oct-1978 Licence Surrendered: 10-Mar-1992 Licence Hold Address: Bedminster Down, Bridgewater Road, Bristol Operator: -
Not shown	942.0	NE	350400, 178000	Site Address: Land adjoining Royal Portbury Dock, Portbury, Bristol Waste Licence: Yes Site Reference: L/WG/T/181 Waste Type: Inert, Industrial, Household, Special Regis Reference: - Licence Issue: 22-Oct-1986 Licence Surrendered: 02-Nov-1992 Licence Hold Address: St Andrews Road, Avonmouth, Bristol Operator: -

Not shown	1410.0	NE	350900, 178100	Site Address: Avonmouth Dock Entrance Channel, Avonmouth, Bristol Waste Licence: Yes Site Reference: B/BL/T/44B Waste Type: Inert Regis Reference: -	Licence Issue: 19-Dec-1978 Licence Surrendered: 07-Feb-1990 Licence Hold Address: St Andrews Road, Avonmouth, Bristol Operator: -
Not shown	1419.0	N	350500, 178500	Site Address: Entrance to closed Avonmouth Docks, Avonmouth Waste Licence: Yes Site Reference: L/BL/T/44B Waste Type: - Regis Reference: -	Licence Issue: 19-Dec-1978 Licence Surrendered: Licence Hold Address: St Andrews Road, Avonmouth Operator: -

#### Records of non-operational landfill sites sourced from Landmark within 1000m of the study site:

4

The following landfill records are represented as points on the Landfill and Other Waste Sites map:

ID	Distance [m]	Direction	NGR	Details	
1	0.0	On Site	350300, 176200	Site Address: Royal Portbury, adj. to Dock Road, BRISTOL, Avon, Landfill Licence: 01FABTAL Agency Reference: Waste Type: Inert Waste Description: Inert Landfill Known Restrictions: No known restriction on source of waste	Record Date: 30-Apr-1978 Transfer Date: Modification Date: Status: Licence lapsed/cancelled/defunct/not applicable/surrendered Category: LANDFILL Regulator: EA - South West Region - North Wessex Area (Bridgwater) Size: Undefined
2	0.0	On Site	350100, 176200	Site Address: Royal Portbury Dock, Future Development Area, BRISTOL, Avon Landfill Licence: 01FAECAL Agency Reference: Waste Type: Non-Hazardous Waste Description: Non-Hazardous Landfill Known Restrictions: No known restriction on source of waste	Record Date: 30-Apr-1982 Transfer Date: Modification Date: Status: Licence lapsed/cancelled/defunct/not applicable/surrendered Category: LANDFILL Regulator: EA - South West Region - North Wessex Area (Bridgwater) Size: Undefined
3	0.0	On Site	349900, 175800	Site Address: Elm Tree Farm, Portbury, BRISTOL, Avon Landfill Licence: 01FAGHAL Agency Reference: Waste Type: Non-Hazardous Waste Description: Non-Hazardous Landfill Known Restrictions: No known restriction on source of waste	Record Date: 31-Mar-1979 Transfer Date: Modification Date: 01-Mar-1981 Status: Licence lapsed/cancelled/defunct/not applicable/surrendered Category: LANDFILL Regulator: EA - South West Region - North Wessex Area (Bridgwater) Size: Undefined
4	0.0	On Site	349700, 175700	Site Address: Priory Farm (adj.A396), Portbury, BRISTOL, Avon Landfill Licence: 01FAKNAL Agency Reference: Waste Type: Putrescible Waste Description: Putrescible Landfill Known Restrictions: No known restriction on source of waste	Record Date: 30-Sep-1987 Transfer Date: 31-Mar-1988 Modification Date: Status: Licence lapsed/cancelled/defunct/not applicable/surrendered Category: LANDFILL Regulator: EA - South West Region - North Wessex Area (Bridgwater) Size: Undefined

#### Records of BGS/DoE non-operational landfill sites within 1500m of the study site:

1

The following landfill records are represented as points on the Landfill and Other Waste Sites map:

ID	Distance [m]	Direction	NGR	Details	
6	265.0	SW	348000.0, 176900.0	Address: CEGB Ashlands Perbury Wharf, Portishead, Bristol BGS Number: 1280.0	Risk: No risk to aquifer Waste Type: N/A

**Records of Local Authority landfill sites within 1500m of the study site:**
**8**

The following landfill records are represented as points or polygons on the Landfill and Other Waste Sites map:

ID	Distance [m]	Direction	Site Address	Source	Data Type
19B	0.0	On Site	Refuse Tip	1966 mapping	Polygon
20	215.0	W	Refuse Tip	1967 mapping	Polygon
21	229.0	W	Refuse Tip	1966 mapping	Polygon
22	354.0	W	Refuse Tip	1966 mapping	Polygon
23	357.0	W	Refuse Tip	1967 mapping	Polygon
24C	494.0	SW	Refuse Tip	1967 mapping	Polygon
25C	494.0	SW	Refuse Tip	1973 mapping	Polygon
26C	505.0	SW	Refuse Tip	1985 mapping	Polygon

## 3.2 Other Waste Sites

**Records of operational waste treatment, transfer or disposal sites within 500m of the study site:**
**0**

Database searched and no data found.

**Records of non-operational waste treatment, transfer or disposal sites within 500m of the study site:**
**0**

Database searched and no data found.

**Records of Environment Agency licensed waste sites within 1500m of the study site:**
**3**

The following waste treatment, transfer or disposal sites records are represented as points on the Landfill and Other Waste Sites map:

ID	Distance [m]	Direction	NGR	Details
16A	0.0	On Site	350050, 175950	Site Address: A Gas Waste Refrigerant Recovery Facility, Banyard Road, Portbury West, Bristol, Avon, BS20 7XH Type: Physical Treatment Facility Size: < 25000 tonnes Regis Licence Number: AGA002 Operator: A - Gas ( U K ) Ltd Surrendered Date: - Waste Management licence No: 26163 Annual Tonnage: 135.0 Issue Date: 18/07/2005 Expiry Date: - Effective Date: - Status: Modified Modified: 26/04/2012 Site Name: A - Gas Waste U K Ltd Cancelled Date: - Correspondence Address: -, -
17A	0.0	On Site	350050, 175950	Site Address: Banyard Road, Portbury West, Bristol, BS20 7XH Type: Physical Treatment Facility Size: < 25000 tonnes Regis Licence Number: AGA002 Operator: A-gas ( U K ) Ltd Surrendered Date: - Waste Management licence No: 26163 Annual Tonnage: 0.0 Issue Date: 18/07/2005 Expiry Date: - Effective Date: - Status: Issued Modified: - Site Name: A-gas Waste Refrigerant Recovery Facility Cancelled Date: - Correspondence Address: -, Banyard Road, Portbury West, Bristol, BS20 7XH
18A	0.0	On Site	350050, 175950	Site Address: A Gas ( U K ) Ltd, Banyard Road, Portbury West, Bristol, Avon, BS20 7XH Type: Physical Treatment Facility Size: < 25000 tonnes Regis Licence Number: AGA002 Operator: A - Gas ( U K ) Ltd Surrendered Date: - Waste Management licence No: 26163 Annual Tonnage: 135.0 Issue Date: 18/07/2005 Expiry Date: - Effective Date: - Status: Modified Modified: 24/08/2012 Site Name: A - Gas ( U K ) Ltd Cancelled Date: - Correspondence Address: -, -

## 4. Current Land Use Map

NW

N

NE

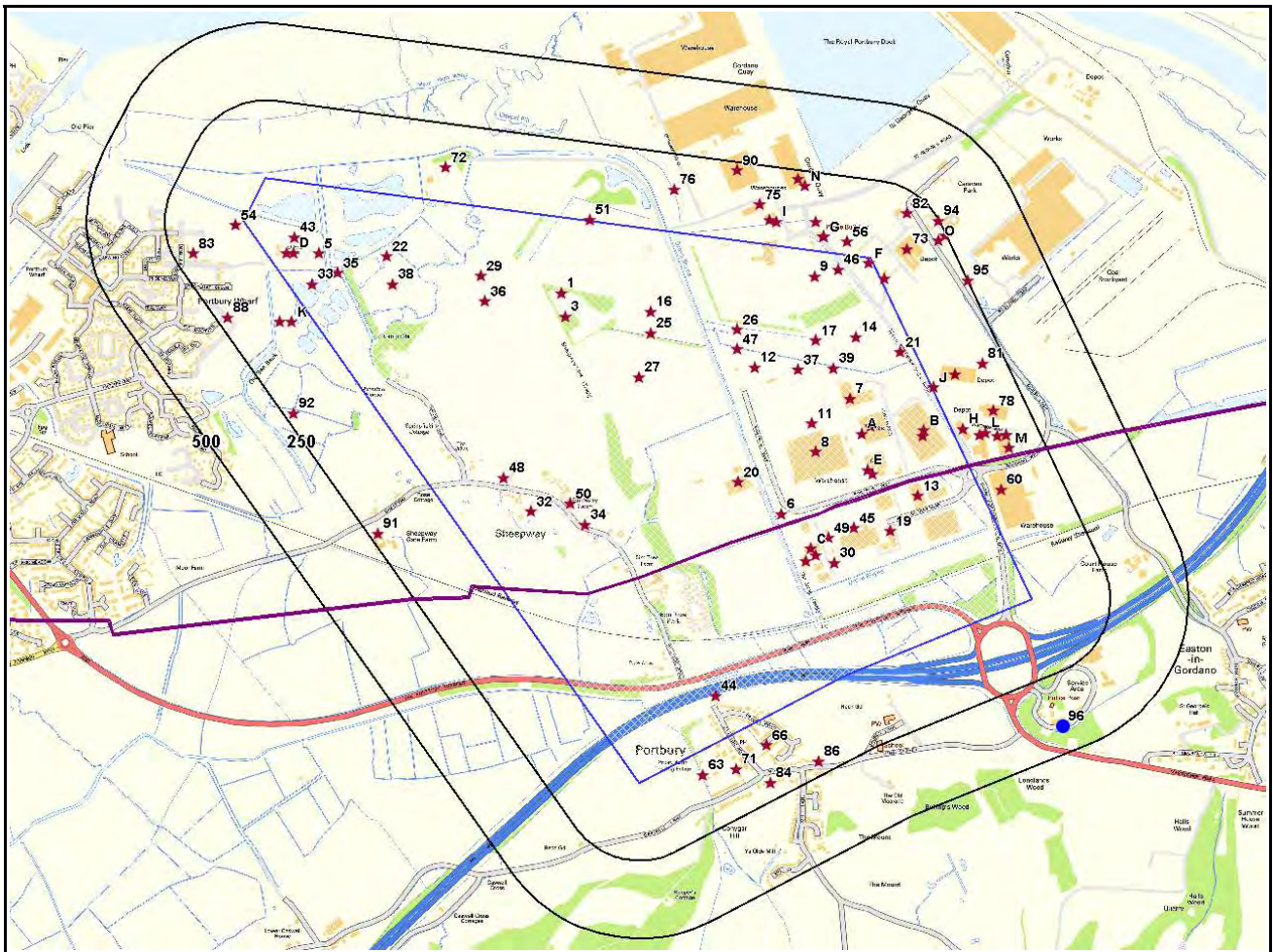
W

E

SW

S

SE



Current Land Use Legend



© Crown copyright and database rights 2013. Ordnance Survey license 100035207.





## 4. Current Land Uses

### 4.1 Current Industrial Data

**Records of potentially contaminative industrial sites within 250m of the study site:**

**95**

The following records are represented as points on the Current Land Uses map.

ID	Distance [m]	Direction	Company	Address	Activity	Category
1	0.0	On Site	Pylon	BS20	Electrical Features	Infrastructure and Facilities
2B	0.0	On Site	D S Smith	First Avenue, Portbury Way, Portbury, Bristol, BS20 7XR	Packaging	Industrial Products
3	0.0	On Site	Pylon	BS20	Electrical Features	Infrastructure and Facilities
4A	0.0	On Site	Electricity Sub Station	BS20	Electrical Features	Infrastructure and Facilities
5	0.0	On Site	Pylon	BS20	Electrical Features	Infrastructure and Facilities
6	0.0	On Site	Pumping Station	BS20	Water Pumping Stations	Industrial Features
7	0.0	On Site	Works	BS20	Unspecified Works Or Factories	Industrial Features
8	0.0	On Site	Warehouse	BS20	Container and Storage	Transport, Storage and Delivery
9	0.0	On Site	Depot	BS20	Container and Storage	Transport, Storage and Delivery
10 E	0.0	On Site	Electricity Sub Station	BS20	Electrical Features	Infrastructure and Facilities
11	0.0	On Site	Electricity Sub Station	BS20	Electrical Features	Infrastructure and Facilities
12	0.0	On Site	Depot	BS20	Container and Storage	Transport, Storage and Delivery
13	0.0	On Site	Hampton Printing Bristol Ltd	Bradley Road, Portbury, Bristol, BS20 7TT	Plate Makers, Print Finishers and Type Setters	IT, Advertising, Marketing and Media Services
14	0.0	On Site	Depot	BS20	Container and Storage	Transport, Storage and Delivery
15 C	0.0	On Site	A Gas UK Ltd	Banyard Road, Portbury, Bristol, BS20 7XH	Medical Equipment, Supplies and Pharmaceuticals	Industrial Products
16	0.0	On Site	Pylon	BS20	Electrical Features	Infrastructure and Facilities
17	0.0	On Site	Pylon	BS20	Electrical Features	Infrastructure and Facilities
18 A	0.0	On Site	Works	BS20	Unspecified Works Or Factories	Industrial Features
19	0.0	On Site	Kerry Ingredients & Flavours	Bradley Road, Portbury, Bristol, BS20 7NZ	Catering and Non Specific Food Products	Foodstuffs
20	0.0	On Site	Toyota Import Centre	Portbury Way, Royal Portbury Dock, Portbury, Bristol, BS20 7XN	Vehicle Repair, Testing and Servicing	Repair and Servicing
21	0.0	On Site	Pylon	BS20	Electrical Features	Infrastructure and Facilities
22	0.0	On Site	Pylon	BS20	Electrical Features	Infrastructure and Facilities
23 B	0.0	On Site	Works	BS20	Unspecified Works Or Factories	Industrial Features
24 D	0.0	On Site	Electricity Sub Station	BS20	Electrical Features	Infrastructure and Facilities
25	0.0	On Site	Pylon	BS20	Electrical Features	Infrastructure and Facilities

Report Reference: HMD-441-912071

26	0.0	On Site	Pylon	BS20	Electrical Features	Infrastructure and Facilities
27	0.0	On Site	Depot	BS20	Container and Storage	Transport, Storage and Delivery
28 C	0.0	On Site	Electricity Sub Station	BS20	Electrical Features	Infrastructure and Facilities
29	0.0	On Site	Pylon	BS20	Electrical Features	Infrastructure and Facilities
30	0.0	On Site	Tanks	BS20	Tanks (Generic)	Industrial Features
31 F	0.0	On Site	Depot	BS20	Container and Storage	Transport, Storage and Delivery
32	0.0	On Site	Pump	BS20	Water Pumping Stations	Industrial Features
33	0.0	On Site	Portbury Wharf	BS20	Moorings and Unloading Facilities	Water
34	0.0	On Site	Water Tower	BS20	Water Pumping Stations	Industrial Features
35	0.0	On Site	Pylon	BS20	Electrical Features	Infrastructure and Facilities
36	0.0	On Site	Pylon	BS20	Electrical Features	Infrastructure and Facilities
37	0.0	On Site	Depot	BS20	Container and Storage	Transport, Storage and Delivery
38	0.0	On Site	Pylon	BS20	Electrical Features	Infrastructure and Facilities
39	0.0	On Site	Pylon	BS20	Electrical Features	Infrastructure and Facilities
40 D	0.0	On Site	Pylon	BS20	Electrical Features	Infrastructure and Facilities
41 E	0.0	On Site	Tanks	BS20	Tanks (Generic)	Industrial Features
42 C	0.0	On Site	Sulzer Pump	1, Banyard Road, Portbury, Bristol, BS20 7XH	Industrial Repairs and Servicing	Repair and Servicing
43	0.0	On Site	Pylon	BS20	Electrical Features	Infrastructure and Facilities
44	0.0	On Site	Electricity Sub Station	BS20	Electrical Features	Infrastructure and Facilities
45	0.0	On Site	Tank	BS20	Tanks (Generic)	Industrial Features
46	0.0	On Site	Mainland Car Deliveries Ltd	Royal Portbury Dock, Portbury, Bristol, BS20 7XQ	Distribution and Haulage	Transport, Storage and Delivery
47	0.0	On Site	Pylon	BS20	Electrical Features	Infrastructure and Facilities
48	0.0	On Site	Institute of Agricultural Management	Portbury House, Sheepway, Portbury, Bristol, BS20 7TE	Agricultural Contractors	Contract Services
49	0.0	On Site	Tank	BS20	Tanks (Generic)	Industrial Features
50	0.0	On Site	H E M Motor Services	Shipway Farm, Sheepway, Portbury, Bristol, BS20 7TE	Vehicle Repair, Testing and Servicing	Repair and Servicing
51	3.0	N	Depot	BS20	Container and Storage	Transport, Storage and Delivery
52 J	4.0	NE	Pylon	BS20	Electrical Features	Infrastructure and Facilities
53 F	12.0	NE	Tank	BS20	Tanks (Generic)	Industrial Features
54	29.0	SW	Pylon	BS20	Electrical Features	Infrastructure and Facilities
55 H	31.0	NE	Parker Merchanting Ltd	Unit 1-3 Garonor Way, Royal Portbury Dock, Portbury, Bristol, BS20 7XE	Workwear	Industrial Products
56	42.0	N	Royal Portbury Dock	BS20	Marine Equipment Including Boats and Ships	Industrial Products
57 G	48.0	N	GB Motorships Ltd	Royal Portbury Dock, Portbury, Bristol, BS20 7XL	Distribution and Haulage	Transport, Storage and Delivery
58 G	48.0	N	Agricultural Bulk Services Bristol Ltd	Royal Portbury Dock, Portbury, Bristol, BS20 7XL	Container and Storage	Transport, Storage and Delivery

59 G	48.0	N	C M S Reefer Services	South Office, Royal Portbury Dock, Portbury, Bristol, BS20 7XL	Refrigeration and Freezing Appliances	Consumer Products
60	60.0	NE	Warehouse	BS20	Container and Storage	Transport, Storage and Delivery
61 K	60.0	SW	Pylon	BS20	Electrical Features	Infrastructure and Facilities
62 H	71.0	NE	Watkins & Sole Transport Ltd	Unit 6-7 Garonor Way, Royal Portbury Dock, Portbury, Bristol, BS20 7XE	Distribution and Haulage	Transport, Storage and Delivery
63	71.0	SE	A1rcon Ltd	Unit 12 Priory Farm Trading Estate, Station Road, Portbury, Bristol, BS20 7TN	Construction Completion Services	Construction Services
64 I	76.0	N	Pipeline	BS20	Pipelines	Industrial Features
65 I	79.0	N	Premiership Ltd	Royal Portbury Dock, Portbury, Bristol, BS20 7XQ	Distribution and Haulage	Transport, Storage and Delivery
66	81.0	SE	Electricity Sub Station	BS20	Electrical Features	Infrastructure and Facilities
67 J	84.0	NE	Depot	BS20	Container and Storage	Transport, Storage and Delivery
68 G	91.0	N	Port of Bristol Seafarers Centre	Royal Portbury Dock Road, Portbury, Bristol, BS20 7XJ	Moorings and Unloading Facilities	Water
69 L	91.0	NE	Electricity Sub Station	BS20	Electrical Features	Infrastructure and Facilities
70 K	91.0	SW	Pylon	BS20	Electrical Features	Infrastructure and Facilities
71	105.0	SE	Clifton Specialist Cars Ltd	The Old Barn, Station Road, Portbury, Bristol, BS20 7TN	Secondhand Vehicles	Motoring
72	110.0	N	Sewage Treatment Works	BS20	Waste Storage, Processing and Disposal	Infrastructure and Facilities
73	115.0	NE	Depot	BS20	Container and Storage	Transport, Storage and Delivery
74 L	123.0	NE	Star Refrigeration Ltd	Unit 11 Garonor Way, Royal Portbury Dock, Portbury, Bristol, BS20 7XE	Cooling and Refrigeration	Industrial Products
75	123.0	N	Electricity Sub Station	BS20	Electrical Features	Infrastructure and Facilities
76	136.0	N	Depot	BS20	Container and Storage	Transport, Storage and Delivery
77 M	139.0	NE	Johnson Controls Ltd	Unit 17 Garonor Way, Royal Portbury Dock, Portbury, Bristol, BS20 7XE	Construction Completion Services	Construction Services
78	143.0	NE	Depot	BS20	Container and Storage	Transport, Storage and Delivery
79 M	148.0	NE	Aktion Automotive Ltd	Unit 18 Garonor Way, Royal Portbury Dock, Portbury, Bristol, BS20 7XE	Vehicle Parts and Accessories	Motoring
80 M	148.0	NE	Rollo Power Solutions Ltd	Unit 18 Garonor Way, Royal Portbury Dock, Portbury, Bristol, BS20 7XE	Construction and Tool Hire	Hire Services
81	178.0	NE	Pylon	BS20	Electrical Features	Infrastructure and Facilities
82	184.0	NE	Tank	BS20	Tanks (Generic)	Industrial Features
83	191.0	SW	Electricity Sub Station	BS20	Electrical Features	Infrastructure and Facilities
84	194.0	SE	Printacopy	6, High Street, Portbury, Bristol, BS20 7TW	Published Goods	Industrial Products
85 N	201.0	N	Electricity Sub Station	BS20	Electrical Features	Infrastructure and Facilities
86	205.0	SE	Portbury Service Station	25, High Street, Portbury, Bristol, BS20 7TW	Vehicle Repair, Testing and Servicing	Repair and Servicing
87 O	219.0	NE	Good Taste Foods	Unit 24 Marsh Lane Trading Estate, Marsh Lane, Easton-in-Gordano, Bristol, BS20 0NH	Catering and Non Specific Food Products	Foodstuffs
88	220.0	SW	Pylon	BS20	Electrical Features	Infrastructure and Facilities
89 N	222.0	N	Warehouse	BS20	Container and Storage	Transport, Storage and Delivery

90	223.0	N	Auto Inspect Ltd	Royal Portbury Dock, Portbury, Bristol, BS20 7XL	Vehicle Repair, Testing and Servicing	Repair and Servicing
91	224.0	SW	C M H Crossman	Shipway Gate Farm, Sheepway, Portbury, Bristol, BS20 7TB	Livestock Farming	Farming
92	225.0	SW	Pylon	BS20	Electrical Features	Infrastructure and Facilities
93 O	245.0	NE	Concept Sealants & Developments	Unit 21 Marsh Lane Trading Estate, Marsh Lane, Easton-in-Gordano, Bristol, BS20 0NH	Adhesives and Sealants	Industrial Products
94	246.0	NE	Lusso Interiors	Unit 20 Marsh Lane Trading Estate, Marsh Lane, Easton-in-Gordano, Bristol, BS20 0NH	Office and Shop Equipment	Industrial Products
95	250.0	NE	Gas Governor	BS20	Gas Features	Infrastructure and Facilities

## 4.2 Petrol and Fuel Sites

### Records of petrol or fuel sites within 500m of the study site:

1

The following petrol or fuel site records provided by Catalist are represented as points on the Current Land Use map:

ID	Distance [m]	Direction	NGR	Company	Address	LPG	Status
96	415.0	S	350853, 175408	Shell	M5 Gordano Motorway Service Area, M5 J19, M5 J19, Martcombe Road, Portbury, Bristol, BS20 7XG	Yes	Open

## 4.3 Underground High Pressure Oil and Gas Pipelines

### Records of high pressure underground pipelines within 500m of the study site:

2

The following Underground High Pressure Oil and Gas pipeline records provided by Linewatch are represented as linear features on the Current Land Use map:

ID	Distance [m]	Direction	Address	Operator	Telephone
97	0.0	On Site	GPSS, PO Box 7273, Ashby De La Zouch, LE65 2BY	GPSS Aldermaston pipelines	0845 070 1245
98	0.0	On Site	GPSS, PO Box 7273, Ashby De La Zouch, LE65 2BY	GPSS Aldermaston pipelines	0845 070 1245

## 5. Geology

### 5.1 Artificial Ground and Made Ground

The database has been searched on site, including a 50m buffer.

LEX Code	Description	Rock Type
MGR-MGRD	MADE GROUND (UNDIVIDED)	ARTIFICIAL DEPOSIT
MGR-MGRD	MADE GROUND (UNDIVIDED)	ARTIFICIAL DEPOSIT

(Derived from the BGS 1:50,000 Digital Geological Map of Great Britain)

### 5.2 Superficial Ground and Drift Geology

The database has been searched on site, including a 50m buffer.

Lex Code	Description	Rock Type
TFD-CLSI	TIDAL FLAT DEPOSITS	CLAY AND SILT
HEAD-CSSG	HEAD	CLAY, SILT, SAND AND GRAVEL
RTD1-SAGR	RIVER TERRACE DEPOSITS, 1	SAND AND GRAVEL
PEAT-P	PEAT	PEAT
PEAT-P	PEAT	PEAT
RTD1-SAGR	RIVER TERRACE DEPOSITS, 1	SAND AND GRAVEL
HEAD-CSSG	HEAD	CLAY, SILT, SAND AND GRAVEL
HEAD-CSSG	HEAD	CLAY, SILT, SAND AND GRAVEL
HEAD-CSSG	HEAD	CLAY, SILT, SAND AND GRAVEL
PEAT-P	PEAT	PEAT

(Derived from the BGS 1:50,000 Digital Geological Map of Great Britain)

### 5.3 Bedrock and Solid Geology

The database has been searched on site, including a 50m buffer.

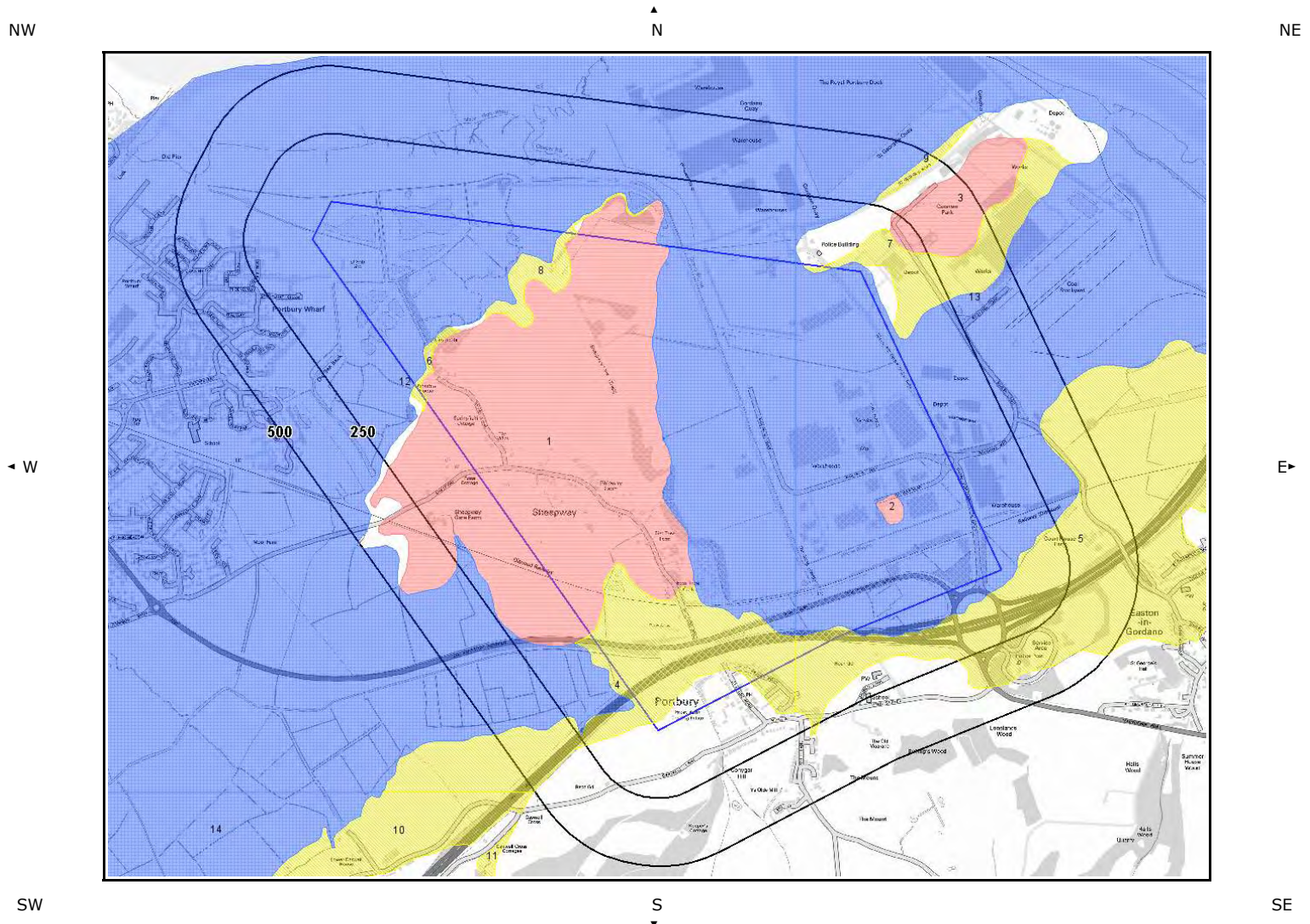
LEX Code	Description	Rock Type
MMG-MDHA	MERCIA MUDSTONE GROUP	MUDSTONE AND HALITE-STONE

(Derived from the BGS 1:50,000 Digital Geological Map of Great Britain)

For more detailed geological and ground stability data please refer to the "GroundSure Geology and Ground Stability Report". Available from our website.



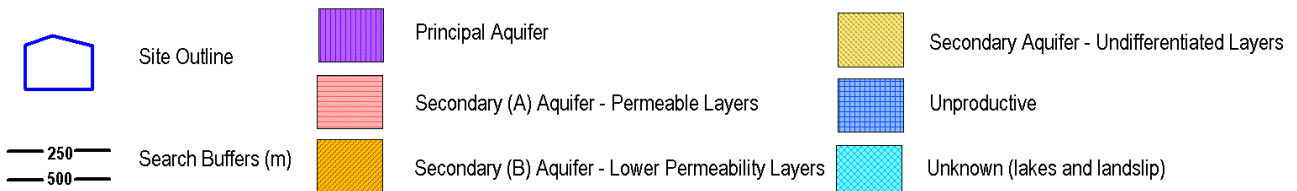
## 6a. Hydrogeology - Aquifer Within Superficial Geology



Aquifer Within Superficial Geology Legend

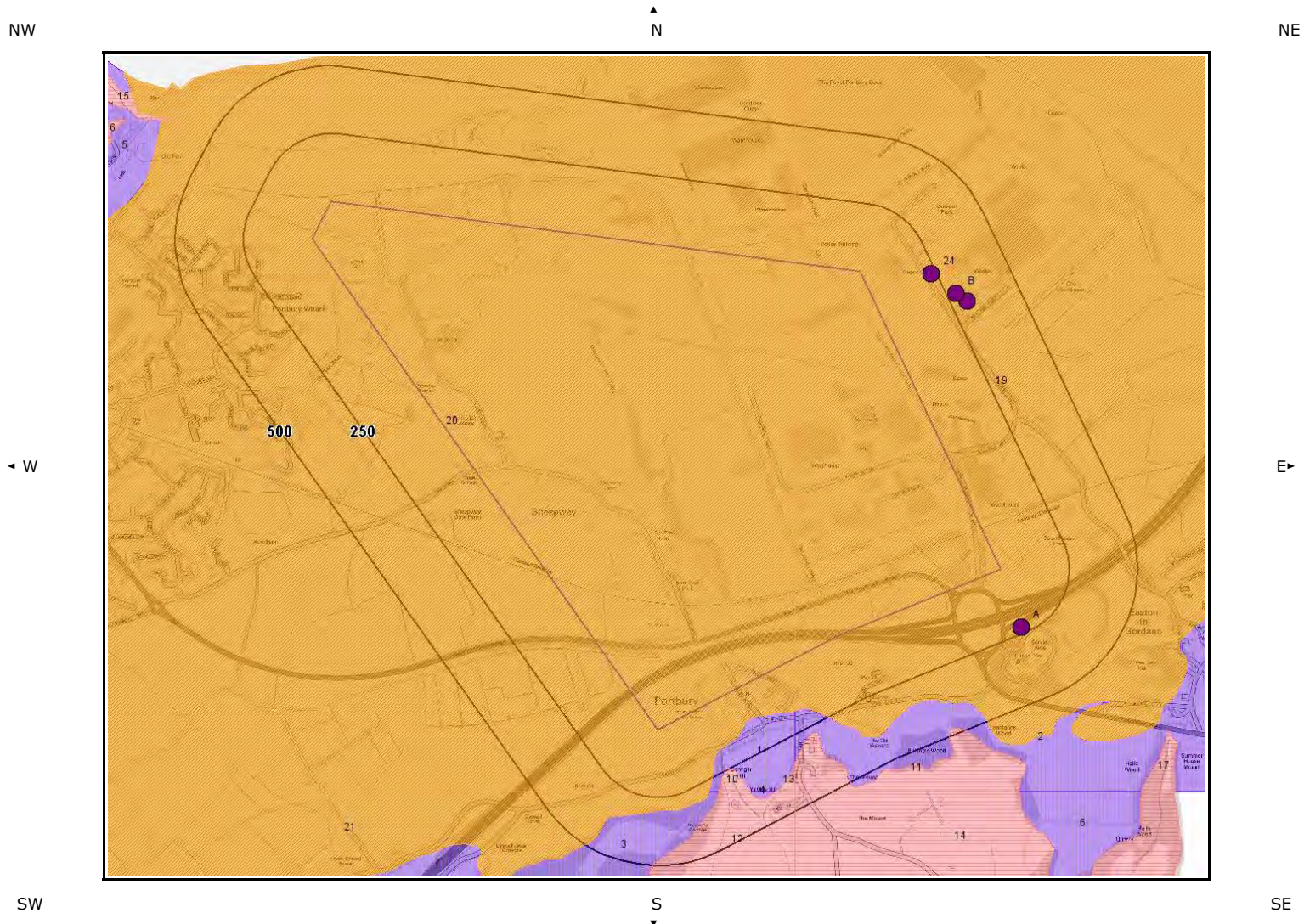
Mapping sourced from  
**Ordnance Survey**

© Crown copyright and database rights 2013. Ordnance Survey license 100035207.





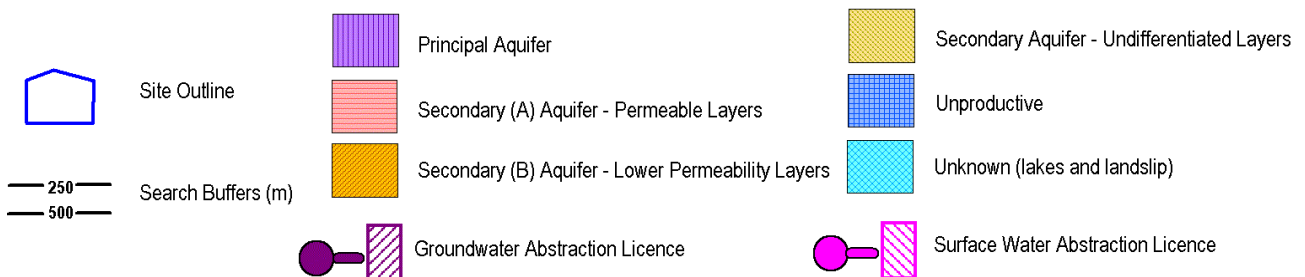
## 6b. Hydrogeology - Aquifer Within Bedrock Geology and Abstraction Licenses



Aquifer Within Bedrock Geology Legend

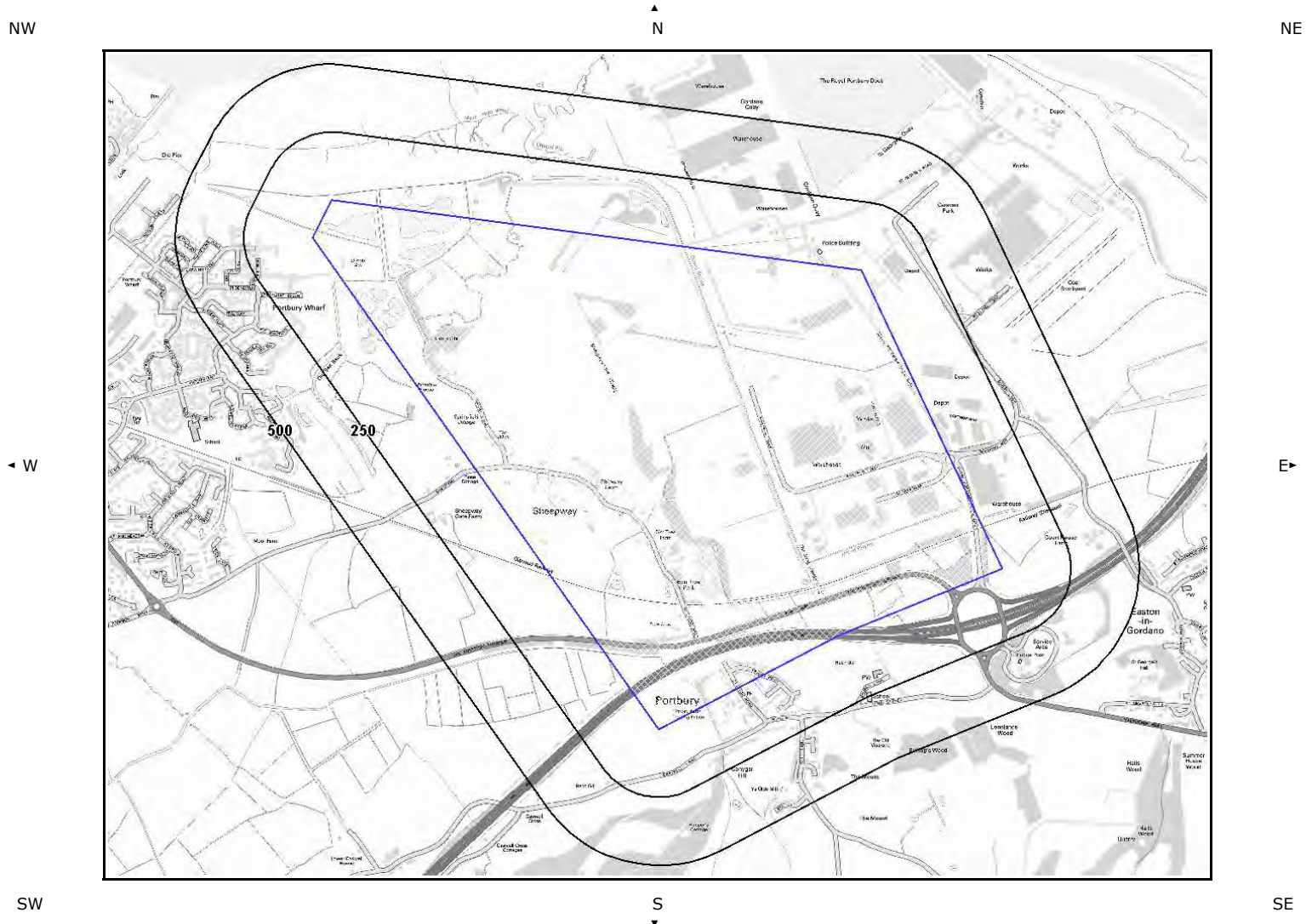


© Crown copyright and database rights 2013. Ordnance Survey license 100035207.





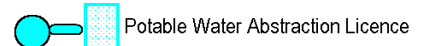

## 6c. Hydrogeology – Source Protection Zones and Potable Water Abstraction Licenses



SPZ and Potable Water Abstraction Licenses  
Legend

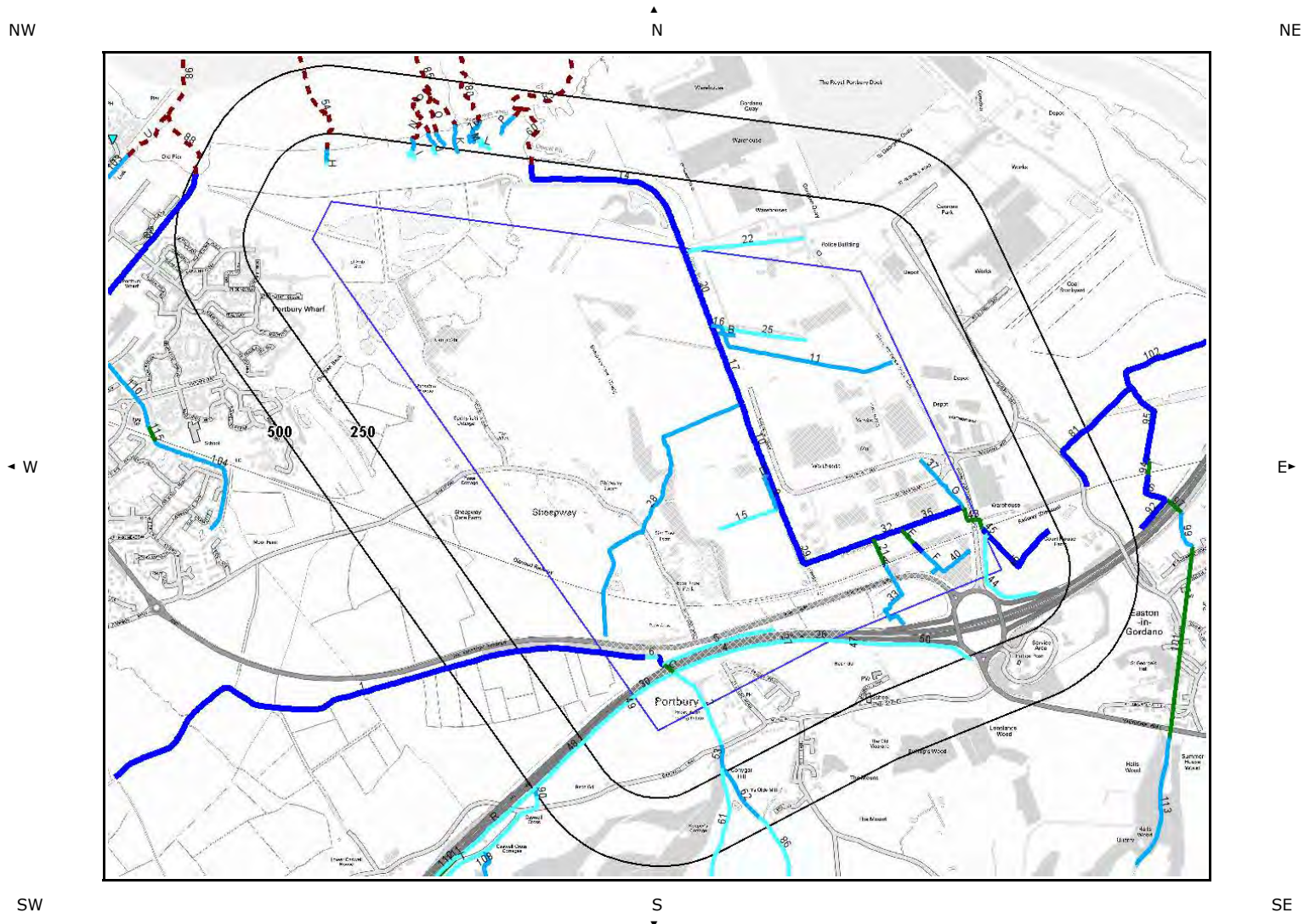


© Crown copyright and database  
rights 2013. Ordnance Survey  
license 100035207.





## 6d. Hydrology – Detailed River Network and River Quality



Hydrology Legend



Mapping sourced from  
**Ordnance Survey**

© Crown copyright and database rights 2013. Ordnance Survey license 100035207.

## 6. Hydrogeology and Hydrology

### 6.1 Aquifer within Superficial Deposits

**Are there records of productive strata within the superficial geology at or in proximity to the property?**

**Yes**

From 1 April 2010, the Environment Agency's Groundwater Protection Policy has been using aquifer designations consistent with the Water Framework Directive. For further details on the designation and interpretation of this information, please refer to the GroundSure Enviroinsight User Guide.

The following aquifer records are shown on the Aquifer within Superficial Geology Map (5a):

ID	Distance [m]	Direction	Designation	Description
1	0.0	On Site	Secondary A	Permeable layers capable of supporting water supplies at a local rather than strategic scale, and in some cases forming an important source of base flow to rivers. These are generally aquifers formerly classified as minor aquifers
2	0.0	On Site	Secondary A	Permeable layers capable of supporting water supplies at a local rather than strategic scale, and in some cases forming an important source of base flow to rivers. These are generally aquifers formerly classified as minor aquifers
4	0.0	On Site	Secondary (undifferentiated)	Assigned where it is not possible to attribute either category A or B to a rock type. In general these layers have previously been designated as both minor and non-aquifer in different locations due to the variable characteristics of the rock type
5	0.0	On Site	Secondary (undifferentiated)	Assigned where it is not possible to attribute either category A or B to a rock type. In general these layers have previously been designated as both minor and non-aquifer in different locations due to the variable characteristics of the rock type
6	0.0	On Site	Secondary (undifferentiated)	Assigned where it is not possible to attribute either category A or B to a rock type. In general these layers have previously been designated as both minor and non-aquifer in different locations due to the variable characteristics of the rock type
7	0.0	On Site	Secondary (undifferentiated)	Assigned where it is not possible to attribute either category A or B to a rock type. In general these layers have previously been designated as both minor and non-aquifer in different locations due to the variable characteristics of the rock type
8	0.0	On Site	Secondary (undifferentiated)	Assigned where it is not possible to attribute either category A or B to a rock type. In general these layers have previously been designated as both minor and non-aquifer in different locations due to the variable characteristics of the rock type
12	0.0	On Site	Unproductive	These are rock layers or drift deposits with low permeability that have negligible significance for water supply or river base flow
13	0.0	On Site	Unproductive	These are rock layers or drift deposits with low permeability that have negligible significance for water supply or river base flow
3	167.0	NE	Secondary A	Permeable layers capable of supporting water supplies at a local rather than strategic scale, and in some cases forming an important source of base flow to rivers. These are generally aquifers formerly classified as minor aquifers
9	264.0	N	Secondary (undifferentiated)	Assigned where it is not possible to attribute either category A or B to a rock type. In general these layers have previously been designated as both minor and non-aquifer in different locations due to the variable characteristics of the rock type

### 6.2 Aquifer within Bedrock Deposits

**Are there records of productive strata within the bedrock geology at or in proximity to the property?** **Yes**

Report Reference: HMD-441-912071

From 1 April 2010, the Environment Agency's Groundwater Protection Policy has been using aquifer designations consistent with the Water Framework Directive. For further details on the designation and interpretation of this information, please refer to the GroundSure Enviroinsight User Guide.

The following aquifer records are shown on the Aquifer within Bedrock Geology Map (5b):

ID	Distance [m]	Direction	Designation	Description
19	0.0	On Site	Secondary B	Predominantly lower permeability layers which may store/yield limited amounts of groundwater due to localised features such as fissures, thin permeable horizons and weathering. These are generally the water-bearing parts of the former non-aquifers
20	0.0	On Site	Secondary B	Predominantly lower permeability layers which may store/yield limited amounts of groundwater due to localised features such as fissures, thin permeable horizons and weathering. These are generally the water-bearing parts of the former non-aquifers
1	121.0	SE	Principal	Geology of high intergranular and/or fracture permeability, usually providing a high level of water storage and may support water supply/river base flow on a strategic scale. Generally principal aquifers were previously major aquifers
2	171.0	SE	Principal	Geology of high intergranular and/or fracture permeability, usually providing a high level of water storage and may support water supply/river base flow on a strategic scale. Generally principal aquifers were previously major aquifers
21	226.0	S	Secondary B	Predominantly lower permeability layers which may store/yield limited amounts of groundwater due to localised features such as fissures, thin permeable horizons and weathering. These are generally the water-bearing parts of the former non-aquifers
10	244.0	SE	Secondary A	Permeable layers capable of supporting water supplies at a local rather than strategic scale, and in some cases forming an important source of base flow to rivers. These are generally aquifers formerly classified as minor aquifers
11	275.0	SE	Secondary A	Permeable layers capable of supporting water supplies at a local rather than strategic scale, and in some cases forming an important source of base flow to rivers. These are generally aquifers formerly classified as minor aquifers
3	287.0	SE	Principal	Geology of high intergranular and/or fracture permeability, usually providing a high level of water storage and may support water supply/river base flow on a strategic scale. Generally principal aquifers were previously major aquifers
12	303.0	SE	Secondary A	Permeable layers capable of supporting water supplies at a local rather than strategic scale, and in some cases forming an important source of base flow to rivers. These are generally aquifers formerly classified as minor aquifers
13	340.0	SE	Secondary A	Permeable layers capable of supporting water supplies at a local rather than strategic scale, and in some cases forming an important source of base flow to rivers. These are generally aquifers formerly classified as minor aquifers
4	357.0	SE	Principal	Geology of high intergranular and/or fracture permeability, usually providing a high level of water storage and may support water supply/river base flow on a strategic scale. Generally principal aquifers were previously major aquifers
14	433.0	SE	Secondary A	Permeable layers capable of supporting water supplies at a local rather than strategic scale, and in some cases forming an important source of base flow to rivers. These are generally aquifers formerly classified as minor aquifers

## 6.3 Groundwater Abstraction Licences

**Are there any Groundwater Abstraction Licences within 1000m of the study site?**

**Yes**

Report Reference: HMD-441-912071

The following Abstraction Licences records are represented as points, lines and regions on the Aquifer within Bedrock Geology Map (5b):

ID	Distance	Direction	NGR	Details	Details
22A	229.0	S	350830, 175600	Licence No: 16/52/016/G/028 Details: General use relating to Secondary Category (Medium Loss) Direct Source: Ground Water - Fresh Point: "borehole, Easton-in-gordano" Data Type: Point	Annual Volume (m³): - Max Daily Volume (m³): - Original Application No: 16/52/016/G/028 Original Start Date: 31/5/1991 Expiry Date: - Issue No: 100 Version Start Date: 3/9/1998 Version End Date:
23A	229.0	S	350830, 175600	Licence No: 16/52/016/G/028 Details: General Use Relating To Secondary Category (Medium Loss) Direct Source: Ground Water - Fresh Point: Borehole, Easton-in-gordano Data Type: Point	Annual Volume (m³): 35040 Max Daily Volume (m³): 96 Original Application No: 16/52/016/G/028 Original Start Date: 31/5/1991 Expiry Date: - Issue No: 100 Version Start Date: 3/9/1998 Version End Date:
24	231.0	NE	350500, 176900	Licence No: 16/52/016/G/029 Details: General use relating to Secondary Category (Medium Loss) Direct Source: Ground Water - Fresh Point: Woodspring Data Type: Point	Annual Volume (m³): - Max Daily Volume (m³): - Original Application No: N75 Original Start Date: 7/6/1992 Expiry Date: - Issue No: 100 Version Start Date: 7/2/1995 Version End Date:
25B	282.0	NE	350590, 176830	Licence No: 16/52/016/G/029 Details: General use relating to Secondary Category (Medium Loss) Direct Source: Ground Water - Fresh Point: "lafarge Borehole ""a"" Data Type: Point	Annual Volume (m³): - Max Daily Volume (m³): - Original Application No: N75 Original Start Date: 7/6/1992 Expiry Date: - Issue No: 100 Version Start Date: 1/1/1999 Version End Date:
26B	282.0	NE	350590, 176830	Licence No: 16/52/016/G/029 Details: General use relating to Secondary Category (Medium Loss) Direct Source: Ground Water - Fresh Point: Lafarge Borehole ""a"" Data Type: Point	Annual Volume (m³): - Max Daily Volume (m³): - Original Application No: N75 Original Start Date: 7/6/1992 Expiry Date: - Issue No: 100 Version Start Date: 1/1/1999 Version End Date:
27B	282.0	NE	350590, 176830	Licence No: 16/52/016/G/029 Details: General Use Relating To Secondary Category (Medium Loss) Direct Source: Ground Water - Fresh Point: Lafarge Borehole "a" Data Type: Point	Annual Volume (m³): 230000 Max Daily Volume (m³): 660 Original Application No: N75 Original Start Date: 7/6/1992 Expiry Date: - Issue No: 100 Version Start Date: 1/1/1999 Version End Date:
28B	305.0	NE	350630, 176800	Licence No: 16/52/016/G/029 Details: General use relating to Secondary Category (Medium Loss) Direct Source: Ground Water - Fresh Point: Borehole Two At Lafarge Plaster Board Data Type: Point	Annual Volume (m³): - Max Daily Volume (m³): - Original Application No: N75 Original Start Date: 7/6/1992 Expiry Date: - Issue No: 100 Version Start Date: 7/2/1995 Version End Date:
29B	305.0	NE	350630, 176800	Licence No: 16/52/016/G/029 Details: General use relating to Secondary Category (Medium Loss) Direct Source: Ground Water - Fresh Point: Lafarge Borehole ""b"" Data Type: Point	Annual Volume (m³): - Max Daily Volume (m³): - Original Application No: N75 Original Start Date: 7/6/1992 Expiry Date: - Issue No: 100 Version Start Date: 1/1/1999 Version End Date:
30B	305.0	NE	350630, 176800	Licence No: 16/52/016/G/029 Details: General use relating to Secondary Category (Medium Loss) Direct Source: Ground Water - Fresh Point: "lafarge Borehole ""b"" Data Type: Point	Annual Volume (m³): - Max Daily Volume (m³): - Original Application No: N75 Original Start Date: 7/6/1992 Expiry Date: - Issue No: 100 Version Start Date: 1/1/1999 Version End Date:



31B	305.0	NE	350630, 176800	Licence No: 16/52/016/G/029 Details: General Use Relating To Secondary Category (Medium Loss) Direct Source: Ground Water - Fresh Point: Lafarge Borehole "b" Data Type: Point	Annual Volume (m³): 230000 Max Daily Volume (m³): 660 Original Application No: N75 Original Start Date: 7/6/1992 Expiry Date: - Issue No: 100 Version Start Date: 1/1/1999 Version End Date:
-----	-------	----	-------------------	---	---

## 6.4 Surface Water Abstraction Licences

**Are there any Surface Water Abstraction Licences within 1000m of the study site?**

**No**

Database searched and no data found.

## 6.5 Potable Water Abstraction Licences

**Are there any Potable Water Abstraction Licences within 2000m of the study site?**

**No**

Database searched and no data found.

## 6.6 Source Protection Zones

**Are there any Source Protection Zones within 500m of the study site?**

**No**

Database searched and no data found.

## 6.7 River Quality

**Is there any Environment Agency information on river quality within 1500m of the study site?**

**Yes**

### Biological Quality:

Biological Quality data describes water quality in terms of 83 groups of macroinvertebrates, some of which are pollution sensitive. The results are graded from A ('Very Good') to F ('Bad').

The following Biological Quality records are shown on the Hydrology Map (5d):

ID	Distance [m]	Direction	NGR	River Details	Biological Quality Grade				
					2005	2006	2007	2008	2009
119U	818.0	NW	347500, 177400	River Name: Portbury Ditch Reach: Middle Bridge-sea End/Start of Stretch: End of Stretch NGR	B	B	B	B	B

### Chemical Quality:

Database searched and no data found.

**Report Reference: HMD-441-912071**

## 6.8 Detailed River Network

Are there any Detailed River Network entries within 500m of the study site?

Yes

The following Detailed River Network records are represented on the Hydrology Map (5d):

ID	Distance	Direction	Details
1	0.0	On Site	River Name: Drain Water Course Name: Sandy Rhyne Welsh River Name: - Alternative Name: - River Type: Primary River Catchment: - Drain: NA Main River Status: Currently Undefined
2	0.0	On Site	River Name: - Water Course Name: - Welsh River Name: - Alternative Name: - River Type: Tertiary River Catchment: - Drain: NO Main River Status: Currently Undefined
3C	0.0	On Site	River Name: - Water Course Name: - Welsh River Name: - Alternative Name: - River Type: Extended Culvert (greater than 50m) Catchment: - Drain: NO Main River Status: Currently Undefined
4	0.0	On Site	River Name: Drain Water Course Name: - Welsh River Name: - Alternative Name: - River Type: Tertiary River Catchment: - Drain: YES Main River Status: Currently Undefined
5	0.0	On Site	River Name: Drain Water Course Name: - Welsh River Name: - Alternative Name: - River Type: Tertiary River Catchment: - Drain: YES Main River Status: Currently Undefined
6	0.0	On Site	River Name: Drain Water Course Name: Sandy Rhyne Welsh River Name: - Alternative Name: - River Type: Tertiary River Catchment: - Drain: NA Main River Status: Currently Undefined
7A	0.0	On Site	River Name: - Water Course Name: - Welsh River Name: - Alternative Name: - River Type: Tertiary River Catchment: - Drain: NO Main River Status: Currently Undefined
8A	0.0	On Site	River Name: - Water Course Name: Drove Rhyne Welsh River Name: - Alternative Name: - River Type: Primary River Catchment: - Drain: NO Main River Status: Currently Undefined
9	0.0	On Site	River Name: - Water Course Name: - Welsh River Name: - Alternative Name: - River Type: Secondary River Catchment: - Drain: NO Main River Status: Currently Undefined
10	0.0	On Site	River Name: - Water Course Name: Drove Rhyne Welsh River Name: - Alternative Name: - River Type: Primary River Catchment: - Drain: NO Main River Status: Currently Undefined
11	0.0	On Site	River Name: Drain Water Course Name: - Welsh River Name: - Alternative Name: - River Type: Secondary River Catchment: - Drain: YES Main River Status: Currently Undefined
12B	0.0	On Site	River Name: - Water Course Name: - Welsh River Name: - Alternative Name: - River Type: Secondary River Catchment: - Drain: NO Main River Status: Currently Undefined
13B	0.0	On Site	River Name: - Water Course Name: - Welsh River Name: - Alternative Name: - River Type: Secondary River Catchment: - Drain: NO Main River Status: Currently Undefined
14	0.0	On Site	River Name: Drove Rhyne Water Course Name: Drove Rhyne Welsh River Name: - Alternative Name: - River Type: Primary River Catchment: - Drain: NA Main River Status: Currently Undefined
15	0.0	On Site	River Name: - Water Course Name: - Welsh River Name: - Alternative Name: - River Type: Tertiary River Catchment: - Drain: NO Main River Status: Currently Undefined
16	0.0	On Site	River Name: - Water Course Name: - Welsh River Name: - Alternative Name: - River Type: Secondary River Catchment: - Drain: NO Main River Status: Currently Undefined
17	0.0	On Site	River Name: Drove Rhyne Water Course Name: Drove Rhyne Welsh River Name: - Alternative Name: - River Type: Primary River Catchment: - Drain: NA Main River Status: Currently Undefined

Report Reference: HMD-441-912071

18C	0.0	On Site	River Name: Drain Water Course Name: Sandy Rhyne Welsh River Name: - Alternative Name: -	River Type: Primary River Catchment: - Drain: NA Main River Status: Currently Undefined
19B	0.0	On Site	River Name: - Water Course Name: - Welsh River Name: - Alternative Name: -	River Type: Secondary River Catchment: - Drain: NO Main River Status: Currently Undefined
20	0.0	On Site	River Name: - Water Course Name: Drove Rhyne Welsh River Name: - Alternative Name: -	River Type: Primary River Catchment: - Drain: NO Main River Status: Currently Undefined
21	0.0	On Site	River Name: - Water Course Name: Drove Rhyne Welsh River Name: - Alternative Name: -	River Type: Extended Culvert (greater than 50m) Catchment: - Drain: NO Main River Status: Currently Undefined
22	0.0	On Site	River Name: Drain Water Course Name: - Welsh River Name: - Alternative Name: -	River Type: Tertiary River Catchment: - Drain: YES Main River Status: Currently Undefined
23D	0.0	On Site	River Name: - Water Course Name: - Welsh River Name: - Alternative Name: -	River Type: Secondary River Catchment: - Drain: NO Main River Status: Currently Undefined
24D	0.0	On Site	River Name: - Water Course Name: - Welsh River Name: - Alternative Name: -	River Type: Secondary River Catchment: - Drain: NO Main River Status: Currently Undefined
25	0.0	On Site	River Name: Drain Water Course Name: - Welsh River Name: - Alternative Name: -	River Type: Tertiary River Catchment: - Drain: YES Main River Status: Currently Undefined
26	0.0	On Site	River Name: - Water Course Name: - Welsh River Name: - Alternative Name: -	River Type: Tertiary River Catchment: - Drain: NO Main River Status: Currently Undefined
27	0.0	On Site	River Name: - Water Course Name: - Welsh River Name: - Alternative Name: -	River Type: Tertiary River Catchment: - Drain: NO Main River Status: Currently Undefined
28	0.0	On Site	River Name: Drain Water Course Name: - Welsh River Name: - Alternative Name: -	River Type: Secondary River Catchment: - Drain: YES Main River Status: Currently Undefined
29	0.0	On Site	River Name: Drove Rhyne Water Course Name: Drove Rhyne Welsh River Name: - Alternative Name: -	River Type: Primary River Catchment: - Drain: NA Main River Status: Currently Undefined
30	0.0	On Site	River Name: - Water Course Name: - Welsh River Name: - Alternative Name: -	River Type: Tertiary River Catchment: - Drain: NO Main River Status: Currently Undefined
31C	0.0	On Site	River Name: - Water Course Name: - Welsh River Name: - Alternative Name: -	River Type: Tertiary River Catchment: - Drain: NO Main River Status: Currently Undefined
32	0.0	On Site	River Name: - Water Course Name: Drove Rhyne Welsh River Name: - Alternative Name: -	River Type: Primary River Catchment: - Drain: NO Main River Status: Currently Undefined
33	0.0	On Site	River Name: Drain Water Course Name: - Welsh River Name: - Alternative Name: -	River Type: Secondary River Catchment: - Drain: YES Main River Status: Currently Undefined
34E	0.0	On Site	River Name: - Water Course Name: Drove Rhyne Welsh River Name: - Alternative Name: -	River Type: Extended Culvert (greater than 50m) Catchment: - Drain: NO Main River Status: Currently Undefined
35	0.0	On Site	River Name: Drove Rhyne Water Course Name: Drove Rhyne Welsh River Name: - Alternative Name: -	River Type: Primary River Catchment: - Drain: NA Main River Status: Currently Undefined
36E	0.0	On Site	River Name: - Water Course Name: Drove Rhyne Welsh River Name: - Alternative Name: -	River Type: Primary River Catchment: - Drain: NO Main River Status: Currently Undefined
37	0.0	On Site	River Name: - Water Course Name: - Welsh River Name: - Alternative Name: -	River Type: Secondary River Catchment: - Drain: NO Main River Status: Currently Undefined

38F	0.0	On Site	River Name: - Water Course Name: - Welsh River Name: - Alternative Name: -	River Type: Secondary River Catchment: - Drain: NO Main River Status: Currently Undefined
39F	0.0	On Site	River Name: - Water Course Name: - Welsh River Name: - Alternative Name: -	River Type: Secondary River Catchment: - Drain: NO Main River Status: Currently Undefined
40	0.0	On Site	River Name: - Water Course Name: - Welsh River Name: - Alternative Name: -	River Type: Secondary River Catchment: - Drain: NO Main River Status: Currently Undefined
41G	0.0	On Site	River Name: - Water Course Name: - Welsh River Name: - Alternative Name: -	River Type: Secondary River Catchment: - Drain: NO Main River Status: Currently Undefined
42G	0.0	On Site	River Name: - Water Course Name: - Welsh River Name: - Alternative Name: -	River Type: Secondary River Catchment: - Drain: NO Main River Status: Currently Undefined
43	0.0	On Site	River Name: - Water Course Name: Drove Rhyne Welsh River Name: - Alternative Name: -	River Type: Extended Culvert (greater than 50m) Catchment: - Drain: NO Main River Status: Currently Undefined
44	0.0	On Site	River Name: - Water Course Name: - Welsh River Name: - Alternative Name: -	River Type: Tertiary River Catchment: - Drain: NO Main River Status: Currently Undefined
45	0.0	NE	River Name: - Water Course Name: Drove Rhyne Welsh River Name: - Alternative Name: -	River Type: Primary River Catchment: - Drain: NO Main River Status: Currently Undefined
46	9.0	NE	River Name: - Water Course Name: - Welsh River Name: - Alternative Name: -	River Type: Primary River Catchment: - Drain: NO Main River Status: Currently Undefined
47	45.0	S	River Name: - Water Course Name: - Welsh River Name: - Alternative Name: -	River Type: Tertiary River Catchment: - Drain: NO Main River Status: Currently Undefined
48	48.0	SW	River Name: Drain Water Course Name: - Welsh River Name: - Alternative Name: -	River Type: Tertiary River Catchment: - Drain: YES Main River Status: Currently Undefined
49	48.0	SW	River Name: - Water Course Name: - Welsh River Name: - Alternative Name: -	River Type: Tertiary River Catchment: - Drain: NO Main River Status: Currently Undefined
50	50.0	S	River Name: - Water Course Name: - Welsh River Name: - Alternative Name: -	River Type: Tertiary River Catchment: - Drain: NO Main River Status: Currently Undefined
51H	138.0	N	River Name: - Water Course Name: - Welsh River Name: - Alternative Name: -	River Type: Tertiary River Catchment: - Drain: NO Main River Status: Currently Undefined
52H	144.0	N	River Name: Drain Water Course Name: - Welsh River Name: - Alternative Name: -	River Type: Secondary River Catchment: - Drain: YES Main River Status: Currently Undefined
53	157.0	SE	River Name: - Water Course Name: - Welsh River Name: - Alternative Name: -	River Type: Secondary River Catchment: - Drain: NO Main River Status: Currently Undefined
54	192.0	N	River Name: - Water Course Name: - Welsh River Name: - Alternative Name: -	River Type: D/S of High Water Mark Catchment: - Drain: NO Main River Status: Currently Undefined
55I	198.0	N	River Name: - Water Course Name: - Welsh River Name: - Alternative Name: -	River Type: Tertiary River Catchment: - Drain: NO Main River Status: Currently Undefined
56I	203.0	N	River Name: - Water Course Name: - Welsh River Name: - Alternative Name: -	River Type: Tertiary River Catchment: - Drain: NO Main River Status: Currently Undefined
57I	218.0	N	River Name: - Water Course Name: - Welsh River Name: - Alternative Name: -	River Type: Tertiary River Catchment: - Drain: NO Main River Status: Currently Undefined



58J	219.0	N	River Name: - Water Course Name: - Welsh River Name: - Alternative Name: -	River Type: Tertiary River Catchment: - Drain: NO Main River Status: Currently Undefined
59I	224.0	N	River Name: Drain Water Course Name: - Welsh River Name: - Alternative Name: -	River Type: Secondary River Catchment: - Drain: YES Main River Status: Currently Undefined
60	231.0	N	River Name: - Water Course Name: Drove Rhyne Welsh River Name: - Alternative Name: -	River Type: D/S of High Water Mark Catchment: - Drain: NO Main River Status: Currently Undefined
61	231.0	SE	River Name: - Water Course Name: - Welsh River Name: - Alternative Name: -	River Type: Tertiary River Catchment: - Drain: NO Main River Status: Currently Undefined
62	231.0	SE	River Name: - Water Course Name: - Welsh River Name: - Alternative Name: -	River Type: Secondary River Catchment: - Drain: NO Main River Status: Currently Undefined
63K	235.0	N	River Name: Drain Water Course Name: - Welsh River Name: - Alternative Name: -	River Type: Secondary River Catchment: - Drain: YES Main River Status: Currently Undefined
64J	254.0	N	River Name: Drain Water Course Name: - Welsh River Name: - Alternative Name: -	River Type: Secondary River Catchment: - Drain: YES Main River Status: Currently Undefined
65K	259.0	N	River Name: Drain Water Course Name: - Welsh River Name: - Alternative Name: -	River Type: Secondary River Catchment: - Drain: YES Main River Status: Currently Undefined
66L	266.0	N	River Name: - Water Course Name: - Welsh River Name: - Alternative Name: -	River Type: Tertiary River Catchment: - Drain: NO Main River Status: Currently Undefined
67N	268.0	N	River Name: - Water Course Name: - Welsh River Name: - Alternative Name: -	River Type: D/S of High Water Mark Catchment: - Drain: NO Main River Status: Currently Undefined
68L	275.0	N	River Name: - Water Course Name: - Welsh River Name: - Alternative Name: -	River Type: Tertiary River Catchment: - Drain: NO Main River Status: Currently Undefined
69M	278.0	N	River Name: - Water Course Name: - Welsh River Name: - Alternative Name: -	River Type: Secondary River Catchment: - Drain: NO Main River Status: Currently Undefined
70M	286.0	N	River Name: - Water Course Name: - Welsh River Name: - Alternative Name: -	River Type: Secondary River Catchment: - Drain: NO Main River Status: Currently Undefined
71L	295.0	N	River Name: - Water Course Name: - Welsh River Name: - Alternative Name: -	River Type: Tertiary River Catchment: - Drain: NO Main River Status: Currently Undefined
72N	297.0	N	River Name: - Water Course Name: - Welsh River Name: - Alternative Name: -	River Type: D/S of High Water Mark Catchment: - Drain: NO Main River Status: Currently Undefined
73L	299.0	N	River Name: - Water Course Name: - Welsh River Name: - Alternative Name: -	River Type: Secondary River Catchment: - Drain: NO Main River Status: Currently Undefined
74O	304.0	N	River Name: - Water Course Name: - Welsh River Name: - Alternative Name: -	River Type: D/S of High Water Mark Catchment: - Drain: NO Main River Status: Currently Undefined
75M	305.0	N	River Name: - Water Course Name: - Welsh River Name: - Alternative Name: -	River Type: Secondary River Catchment: - Drain: NO Main River Status: Currently Undefined
76	319.0	N	River Name: Drain Water Course Name: - Welsh River Name: - Alternative Name: -	River Type: Secondary River Catchment: - Drain: YES Main River Status: Currently Undefined
77P	329.0	N	River Name: Drain Water Course Name: - Welsh River Name: - Alternative Name: -	River Type: Secondary River Catchment: - Drain: YES Main River Status: Currently Undefined

78O	337.0	N	River Name: - Water Course Name: - Welsh River Name: - Alternative Name: -	River Type: D/S of High Water Mark Catchment: - Drain: NO Main River Status: Currently Undefined
79Q	351.0	N	River Name: - Water Course Name: - Welsh River Name: - Alternative Name: -	River Type: D/S of High Water Mark Catchment: - Drain: NO Main River Status: Currently Undefined
80	365.0	N	River Name: - Water Course Name: - Welsh River Name: - Alternative Name: -	River Type: D/S of High Water Mark Catchment: - Drain: NO Main River Status: Currently Undefined
81	386.0	NE	River Name: - Water Course Name: - Welsh River Name: - Alternative Name: -	River Type: Primary River Catchment: - Drain: NO Main River Status: Currently Undefined
82P	399.0	N	River Name: - Water Course Name: - Welsh River Name: - Alternative Name: -	River Type: D/S of High Water Mark Catchment: - Drain: NO Main River Status: Currently Undefined
83	429.0	N	River Name: - Water Course Name: Drove Rhyne Welsh River Name: - Alternative Name: -	River Type: D/S of High Water Mark Catchment: - Drain: NO Main River Status: Currently Undefined
84Q	434.0	N	River Name: - Water Course Name: - Welsh River Name: - Alternative Name: -	River Type: D/S of High Water Mark Catchment: - Drain: NO Main River Status: Currently Undefined
85	446.0	N	River Name: - Water Course Name: - Welsh River Name: - Alternative Name: -	River Type: D/S of High Water Mark Catchment: - Drain: NO Main River Status: Currently Undefined
86	456.0	SE	River Name: - Water Course Name: - Welsh River Name: - Alternative Name: -	River Type: Tertiary River Catchment: - Drain: NO Main River Status: Currently Undefined
87	476.0	NW	River Name: Drain Water Course Name: Portbury Ditch Welsh River Name: - Alternative Name: -	River Type: Primary River Catchment: - Drain: NA Main River Status: Currently Undefined
88	489.0	NW	River Name: - Water Course Name: Portbury Ditch Welsh River Name: - Alternative Name: -	River Type: D/S of High Water Mark Catchment: - Drain: NO Main River Status: Currently Undefined
89R	489.0	SW	River Name: Drain Water Course Name: - Welsh River Name: - Alternative Name: -	River Type: Tertiary River Catchment: - Drain: YES Main River Status: Currently Undefined
90	489.0	SW	River Name: - Water Course Name: - Welsh River Name: - Alternative Name: -	River Type: Secondary River Catchment: - Drain: NO Main River Status: Currently Undefined

## 6.9 Surface Water Features

**Are there any surface water features within 250m of the study site?**

**Yes**

The following surface water records are not represented on mapping:

Distance to Surface Water (m)	on-site	0-50	51-250
Surface water features within 250m of the study site	Yes	Yes	Yes

This information is taken from [Ordnance Survey OpenData](#)<sup>TM</sup>. Contains Ordnance Survey data © Crown copyright and database right 2013.

## 7. Surface Water Flood Map

NW

▲  
N

NE

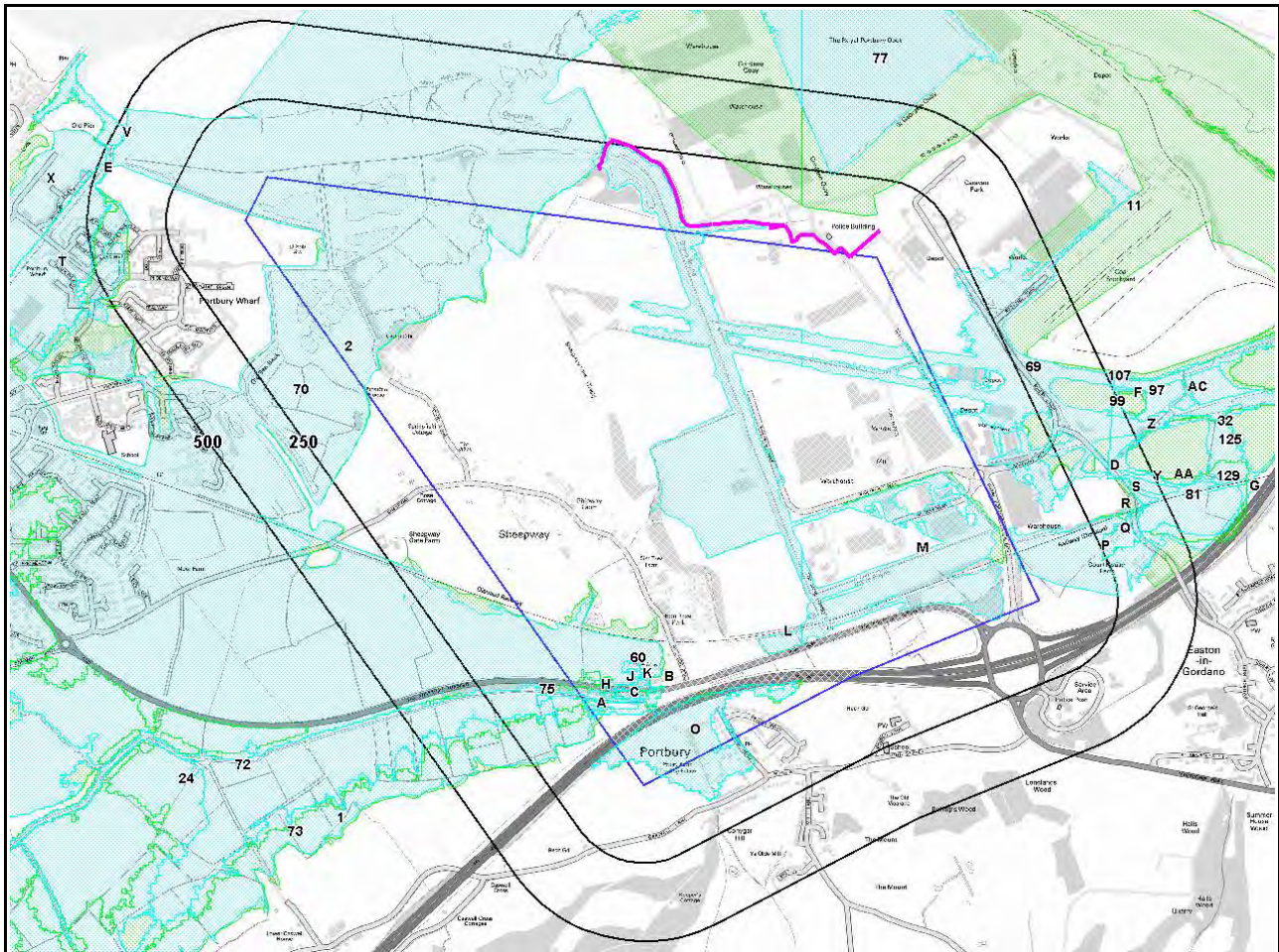
◀ W

▶ E

SW

▼  
S


SE



Surface Water Flood Legend



© Crown copyright and database rights 2013. Ordnance Survey license 100035207.





## 7. Flooding

### 7.1 Zone 2 Flooding

Zone 2 floodplain estimates the annual probability of flooding as one in one thousand (0.1%) or greater from rivers and the sea but less than 1% from rivers or 0.5% from the sea. Alternatively, where information is available they may show the highest known flood level.

**Is the site within 250m of an Environment Agency indicative Zone 2 floodplain?**

**Yes**

The following floodplain records are represented as green shading on the Flood Map:

ID	Distance [m]	Direction	Update	Type
1	0.0	On Site	13-Mar-2013	Zone 2 - (Tidal Models )
2	0.0	On Site	13-Mar-2013	Zone 2 - (Tidal Models )
3A	0.0	On Site	13-Mar-2013	Zone 2 - (Fluvial / Tidal Models )
4A	0.0	On Site	13-Mar-2013	Zone 2 - (Fluvial Models )
5O	0.0	On Site	13-Mar-2013	Zone 2 - (Fluvial Models )
6A	0.0	On Site	13-Mar-2013	Zone 2 - (Tidal Models )
7I	0.0	On Site	13-Mar-2013	Zone 2 - (Tidal Models )
8P	0.0	On Site	13-Mar-2013	Zone 2 - (Tidal Models )
9M	0.0	On Site	13-Mar-2013	Zone 2 - (Tidal Models )
10N	0.0	On Site	13-Mar-2013	Zone 2 - (Tidal Models )
11	0.0	On Site	13-Mar-2013	Zone 2 - (Tidal Models )
12L	0.0	On Site	13-Mar-2013	Zone 2 - (Tidal Models )
13B	0.0	On Site	13-Mar-2013	Zone 2 - (Tidal Models )
14B	0.0	On Site	13-Mar-2013	Zone 2 - (Fluvial Models )
15B	0.0	On Site	13-Mar-2013	Zone 2 - (Tidal Models )
16B	0.0	On Site	13-Mar-2013	Zone 2 - (Fluvial Models )
17B	0.0	On Site	13-Mar-2013	Zone 2 - (Tidal Models )
18B	0.0	On Site	13-Mar-2013	Zone 2 - (Fluvial Models )
19C	0.0	On Site	13-Mar-2013	Zone 2 - (Tidal Models )
20C	0.0	On Site	13-Mar-2013	Zone 2 - (Fluvial Models )
21A	0.0	On Site	13-Mar-2013	Zone 2 - (Tidal Models )
22C	0.0	On Site	13-Mar-2013	Zone 2 - (Tidal Models )
23A	0.0	On Site	13-Mar-2013	Zone 2 - (Fluvial Models )
24	0.0	On Site	13-Mar-2013	Zone 2 - (Fluvial / Tidal Models )
25	235.0	NE	13-Mar-2013	Zone 2 - (Fluvial / Tidal Models )

### 7.2 Zone 3 Flooding

Report Reference: HMD-441-912071

Zone 3 estimates the annual probability of flooding as one in one hundred (1%) or greater from rivers and a one in two hundred (0.5%) or greater from the sea. Alternatively, where information is available they may show the highest known flood level.

**Is the site within 250m of an Environment Agency indicative Zone 3 floodplain?**

**Yes**

The following floodplain records are represented as blue shading on the Flood Map:

ID	Distance [m]	Direction	Update	Type
44A	0.0	On Site	13-Mar-2013	Zone 3 - (Fluvial / Tidal Models )
45H	0.0	On Site	13-Mar-2013	Zone 3 - (Tidal Models )
46H	0.0	On Site	13-Mar-2013	Zone 3 - (Fluvial Models )
47H	0.0	On Site	13-Mar-2013	Zone 3 - (Fluvial Models )
48J	0.0	On Site	13-Mar-2013	Zone 3 - (Fluvial / Tidal Models )
49I	0.0	On Site	13-Mar-2013	Zone 3 - (Tidal Models )
50H	0.0	On Site	13-Mar-2013	Zone 3 - (Fluvial Models )
51H	0.0	On Site	13-Mar-2013	Zone 3 - (Tidal Models )
52H	0.0	On Site	13-Mar-2013	Zone 3 - (Fluvial Models )
53H	0.0	On Site	13-Mar-2013	Zone 3 - (Tidal Models )
54H	0.0	On Site	13-Mar-2013	Zone 3 - (Fluvial Models )
55H	0.0	On Site	13-Mar-2013	Zone 3 - (Tidal Models )
56H	0.0	On Site	13-Mar-2013	Zone 3 - (Fluvial Models )
57H	0.0	On Site	13-Mar-2013	Zone 3 - (Fluvial Models )
58J	0.0	On Site	13-Mar-2013	Zone 3 - (Tidal Models )
59C	0.0	On Site	13-Mar-2013	Zone 3 - (Tidal Models )
60	0.0	On Site	13-Mar-2013	Zone 3 - (Fluvial / Tidal Models )
61C	0.0	On Site	13-Mar-2013	Zone 3 - (Tidal Models )
62K	0.0	On Site	13-Mar-2013	Zone 3 - (Fluvial Models )
63K	0.0	On Site	13-Mar-2013	Zone 3 - (Fluvial / Tidal Models )
64B	0.0	On Site	13-Mar-2013	Zone 3 - (Fluvial Models )
65B	0.0	On Site	13-Mar-2013	Zone 3 - (Tidal Models )
66L	0.0	On Site	13-Mar-2013	Zone 3 - (Tidal Models )
67M	0.0	On Site	13-Mar-2013	Zone 3 - (Tidal Models )
68N	0.0	On Site	13-Mar-2013	Zone 3 - (Tidal Models )
69	0.0	On Site	13-Mar-2013	Zone 3 - (Tidal Models )
70	0.0	On Site	13-Mar-2013	Zone 3 - (Tidal Models )
71O	0.0	On Site	13-Mar-2013	Zone 3 - (Fluvial Models )
72	0.0	On Site	13-Mar-2013	Zone 3 - (Fluvial / Tidal Models )
73	0.0	On Site	13-Mar-2013	Zone 3 - (Tidal Models )
74P	0.0	On Site	13-Mar-2013	Zone 3 - (Tidal Models )
75	85.0	SW	13-Mar-2013	Zone 3 - (Tidal Models )
76Q	237.0	NE	13-Mar-2013	Zone 3 - (Fluvial / Tidal Models )

---

77	243.0	N	13-Mar-2013	Zone 3 - (Tidal Models )
----	-------	---	-------------	--------------------------

---

## 7.3 Flood Defences

**Are there any Flood Defences within 250m of the study site ?**

**Yes**

The following flood defence records are represented as lines on the Flood Map:

ID	Distance [m]	Direction	Update
134	0.0	On Site	13-Mar-2013
135	0.0	On Site	13-Mar-2013
136	23.0	N	13-Mar-2013
137	38.0	N	13-Mar-2013
138	49.0	N	13-Mar-2013
139	161.0	N	13-Mar-2013

---

## 7.4 Areas benefiting from Flood Defences

**Are there any areas benefiting from Flood Defences within 250m of the study site?**

**No**

## 7.5 Areas used for Flood Storage

**Are there any areas used for Flood Storage within 250m of the study site?**

**No**

## 7.6 Groundwater Flooding Susceptibility Areas

**Are there any British Geological Survey groundwater flooding susceptibility flood areas within 50m of the boundary of the study site?**

**Yes**

**What is the highest susceptibility to groundwater flooding in the search area based on the underlying geological conditions?**

**Very High**

Guidance:

Where very high susceptibility is indicated, this means that given the geological conditions in the area groundwater flooding hazard should be considered in all land-use planning decisions. It is recommended that other relevant information e.g. records of previous incidence of groundwater flooding, rainfall, property type, and land drainage information be investigated in order to establish relative, but not absolute, risk of groundwater flooding.

---

## 7.7 Groundwater Flooding Confidence Areas

**What is the British Geological Survey confidence rating in this result?**

**High**

**Notes:**

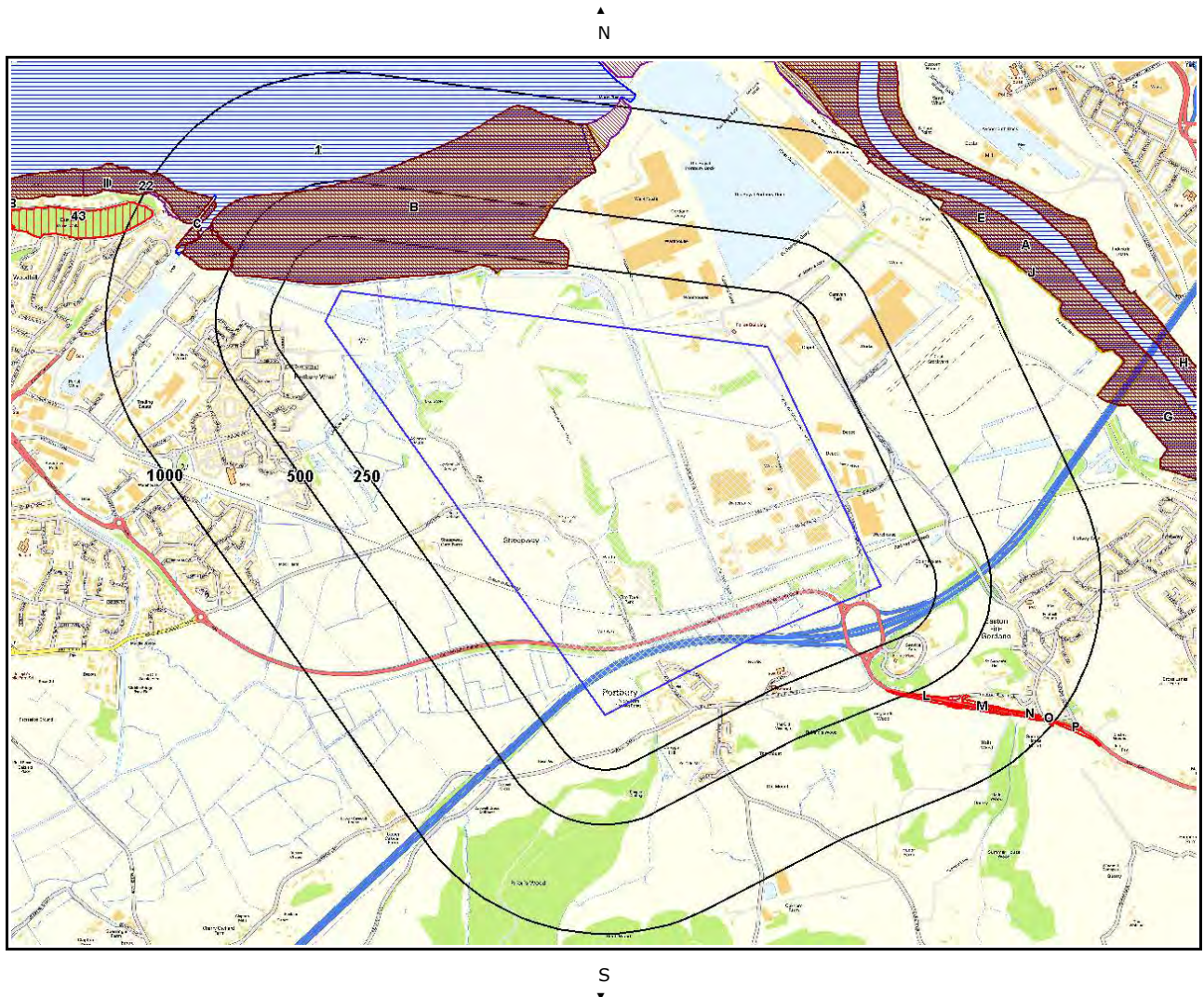
Groundwater flooding is defined as the emergence of groundwater at the ground surface or the rising of groundwater into man-made ground under conditions where the normal range of groundwater levels is exceeded.

The **confidence rating** is on a threefold scale - Low, Moderate and High. This provides a relative indication of the BGS confidence in the accuracy of the susceptibility result for groundwater flooding. This is based on the amount and precision of the information used in the assessment. In areas with a relatively lower level of confidence the susceptibility result should be treated with more caution. In other areas with higher levels of confidence the susceptibility result can be used with more confidence.

**Report Reference: HMD-441-912071**

---

## 8.Designated Environmentally Sensitive Sites Map



Designated Environmentally Sensitive Sites Legend

Mapping sourced from **Ordnance Survey**

© Crown copyright and database rights 2013. Ordnance Survey license 100035207.





## 8. Designated Environmentally Sensitive Sites

**Presence of Designated Environmentally Sensitive Sites within 2000m of the study site?** **Yes**

**Records of Sites of Special Scientific Interest (SSSI) within 2000m of the study site:** **8**

The following Site of Special Scientific Interest (SSSI) records provided by Natural England/Countryside Council for Wales and Scottish Natural Heritage are represented as polygons on the Designated Environmentally Sensitive Sites Map:

ID	Distance [m]	Direction	SSSI Name	Data Source
19B	30.0	N	Severn Estuary	Natural England
20C	687.0	NW	Severn Estuary	Natural England
21I	722.0	NW	Severn Estuary	Natural England
22	722.0	NW	Portishead Pier to Black Nore	Natural England
23	952.0	NE	Severn Estuary	Natural England
24K	1096.0	NE	Severn Estuary	Natural England
Not shown	1798.0	W	Portishead Pier to Black Nore	Natural England
Not shown	1961.0	N	Severn Estuary	Natural England

**Records of National Nature Reserves (NNR) within 2000m of the study site:** **0**

Database searched and no data found.

**Records of Special Areas of Conservation (SAC) within 2000m of the study site:** **4**

The following Special Area of Conservation (SAC) records provided by Natural England/Countryside Council for Wales and Scottish Natural Heritage are represented as polygons on the Designated Environmentally Sensitive Sites Map:

ID	Distance [m]	Direction	SAC Name	Data Source
1	30.0	N	Severn Estuary / Môr Hafren	Countryside Council for Wales
2	30.0	N	Severn Estuary	Natural England
3A	952.0	NE	Severn Estuary / Môr Hafren	Countryside Council for Wales
4A	952.0	NE	Severn Estuary	Natural England

**Records of Special Protection Areas (SPA) within 2000m of the study site:** **14**

The following Special Protection Area (SPA) records provided by Natural England/Countryside Council for Wales and Scottish Natural Heritage are represented as polygons on the Designated Environmentally Sensitive Sites Map:

ID	Distance [m]	Direction	SPA Name	Data Source
5B	30.0	N	Severn Estuary(England)	Countryside Council for Wales
6B	30.0	N	Severn Estuary	Natural England
7C	687.0	NW	Severn Estuary(England)	Countryside Council for Wales
8C	687.0	NW	Severn Estuary	Natural England
9D	722.0	NW	Severn Estuary	Natural England
10D	722.0	NW	Severn Estuary(England)	Countryside Council for Wales
11E	952.0	NE	Severn Estuary(England)	Countryside Council for Wales
12E	952.0	NE	Severn Estuary	Natural England
13F	1096.0	NE	Severn Estuary(England)	Countryside Council for Wales
14F	1096.0	NE	Severn Estuary	Natural England
15G	1325.0	NE	Severn Estuary(England)	Countryside Council for Wales
16G	1325.0	NE	Severn Estuary	Natural England

17H	1609.0	NE	Severn Estuary(England)	Countryside Council for Wales
18H	1609.0	NE	Severn Estuary	Natural England

#### Records of Ramsar sites within 2000m of the study site:

10

The following Ramsar site records provided by Natural England/Countryside Council for Wales and Scottish Natural Heritage are represented as polygons on the Designated Environmentally Sensitive Sites Map:

ID	Distance [m]	Direction	Ramsar Site Name	Data Source
27B	30.0	N	Severn Estuary	Natural England
28B	30.0	N	Severn Estuary (England)	CCW
29C	687.0	NW	Severn Estuary	Natural England
30C	687.0	NW	Severn Estuary (England)	CCW
31I	722.0	NW	Severn Estuary	Natural England
32I	722.0	NW	Severn Estuary (England)	CCW
33J	952.0	NE	Severn Estuary	Natural England
34J	952.0	NE	Severn Estuary (England)	CCW
35K	1096.0	NE	Severn Estuary	Natural England
36K	1096.0	NE	Severn Estuary (England)	CCW

#### Records of Local Nature Reserves (LNR) within 2000m of the study site:

12

The following Local Nature Reserve (LNR) records provided by Natural England/Countryside Council for Wales and Scottish Natural Heritage are represented as polygons on the Designated Environmentally Sensitive Sites Map:

ID	Distance [m]	Direction	LNR Name	Data Source
37L	447.0	S	St George's Flower Bank	Natural England
38L	508.0	S	St George's Flower Bank	Natural England
39M	621.0	SE	St George's Flower Bank	Natural England
40M	626.0	SE	St George's Flower Bank	Natural England
41N	835.0	SE	St George's Flower Bank	Natural England
42N	892.0	SE	St George's Flower Bank	Natural England
43	920.0	NW	Eastwood and Battery Point	Natural England
44O	966.0	SE	St George's Flower Bank	Natural England
45O	969.0	SE	St George's Flower Bank	Natural England
46P	998.0	SE	St George's Flower Bank	Natural England
47P	1092.0	SE	St George's Flower Bank	Natural England
48	1482.0	W	Eastwood and Battery Point	Natural England

#### Records of World Heritage Sites within 2000m of the study site:

0

Database searched and no data found.

#### Records of Environmentally Sensitive Areas within 2000m of the study site:

0

Database searched and no data found.

#### Records of Areas of Outstanding Natural Beauty (AONB) within 2000m of the study site:

0

Database searched and no data found.

#### Records of National Parks (NP) within 2000m of the study site:

0

Database searched and no data found.

---

**Records of Nitrate Sensitive Areas within 2000m of the study site:****0**

Database searched and no data found.

## 9. Additional Information

### 9.1 Mobile Phone Transmitter Locations

GroundSure's unique mobile phone transmitter database.

**Have any mobile phone transmitters been identified within 250m of the study site?**

**No**

Database searched and no data found.

### 9.2 Existing and potential OfCom Telecommunication Mast Locations

OfCom telecommunication base station and mast data, which details the height and proposed location of masts over 30 metres in height or with a power level exceeding 17dBW.

**Have any OfCom telecommunication masts been identified within 250m of the study site?**

**Yes**

The following records within 250m have been found within this search:

Distance [m]	Direction	OfCom Reference	Address	Approx. Mast Height (m)
0.0	On Site	R(P)9388	Avon, Bristol, Elmtree Farm	18

### 9.3 Pylons and Electricity Transmission Lines

**Have any overhead transmission lines or pylons been identified in proximity to the study site?**

**Yes**

The following records within 500m have been found within this search:

Distance [m]	Direction
0.0	On Site
0.0	On Site
0.0	On Site
0.0	On Site
0.0	On Site

Guidance: Overhead power transmission lines and/or pylons have been identified in proximity to the study site. Overhead power transmission lines are known to emit electromagnetic fields (EMF). For further information on issues associated with transmission lines you may wish to contact the EMF Unit Public Information Line on 0845 7023270 or visit [www.emfs.info](http://www.emfs.info). Guidance on electromagnetic fields resulting from transmission and distribution lines can also be found on the Health Protection Agency (HPA) website. GroundSure provide the data for information only and do not make any judgment on the risks or otherwise of EMFs. The database is searched up to 500m.

# 10. Natural Hazards Findings

## 10.1 Detailed BGS GeoSure Data

BGS GeoSure Data has been searched to 50m. The data is included in tabular format. If you require further information, please obtain a GroundSure Geology and Ground Stability Report. Available from our website. The following information has been found:

### 10.1.1 Shrink Swell

**What is the maximum Shrink-Swell\* hazard rating identified on the study site?**

**Low**

The following natural subsidence information provided by the British Geological Survey is not represented on mapping:

Hazard
Ground conditions predominantly medium plasticity. Do not plant trees with high soil moisture demands near to buildings. For new build, consideration should be given to advice published by the National House Building Council (NHBC) and the Building Research Establishment (BRE). There is a possible increase in construction cost to reduce potential shrink-swell problems. For existing property, there is a possible increase in insurance risk, especially during droughts or where vegetation with high moisture demands is present.

### 10.1.2 Landslides

**What is the maximum Landslide\* hazard rating identified on the study site?**

**Low**

The following natural subsidence information provided by the British Geological Survey is not represented on mapping:

Hazard
Possibility of slope instability problems after major changes in ground conditions. Consideration should be given to stability if changes to drainage or excavations take place. Possible increase in construction cost to reduce potential slope stability problems. Existing property no significant increase in insurance risk due to natural slope instability problems.

### 10.1.3 Soluble Rocks

**What is the maximum Soluble Rocks\* hazard rating identified on the study site?**

**Null - Negligible**

Soluble rocks are not present in the search area. No special actions required to avoid problems due to soluble rocks. No special ground investigation required, and increased construction costs or increased financial risks are unlikely due to potential problems with soluble rocks.

### 10.1.4 Compressible Ground

**What is the maximum Compressible Ground\* hazard rating identified on the study site?**

**High**

The following natural subsidence information provided by the British Geological Survey is not represented on mapping:

Hazard
Very significant potential for compressibility problems. Avoid large differential loadings of ground. Do not drain or de-water ground near the property without technical advice. For new build consider possibility of compressible ground in ground investigation, construction and building design. Consider effects of groundwater changes. Construction may not be possible at economic cost. For existing property probable increase in insurance risk from compressibility especially if water conditions or loading of the ground change significantly.

**Report Reference: HMD-441-912071**

### 10.1.5 Collapsible Rocks

**What is the maximum Collapsible Rocks\* hazard rating identified on the study site?**

**Very Low**

The following natural subsidence information provided by the British Geological Survey is not represented on mapping:

#### Hazard

Deposits with potential to collapse when loaded and saturated are unlikely to be present. No special ground investigation required or increased construction costs or increased financial risk due to potential problems with collapsible deposits.

### 10.1.6 Running Sand

**What is the maximum Running Sand\* hazard rating identified on the study site?**

**Moderate**

The following natural subsidence information provided by the British Geological Survey is not represented on mapping:

#### Hazard

Significant potential for running sand problems with relatively small changes in ground conditions. Avoid large amounts of water entering the ground (for example through pipe leakage or soak-aways). Do not dig (deep) holes into saturated ground near the property without technical advice. For new build consider the consequences of soil and groundwater conditions during and after construction. For existing property possible increase in insurance risk from running sand, for example, due to water leakage, high rainfall events or flooding.

\* This indicates an automatically generated 50m buffer and site.

## 10.2 Radon

**What is the maximum radon potential at the study site?**

**The property is in a Radon Affected Area, as between 3 and 5% of properties are above the Action Level**

**Is the property in an area where radon protection measures are required for new properties or extensions to existing ones as described in publication BR211 by the Building Research Establishment?**

**Basic radon protective measures are necessary**

Guidance: The responses given on the level of radon protective measures required are based on a joint radon potential dataset from the Health Protection Agency (HPA) and the British Geological Survey (BGS). Basic radon protective measures need to be installed for new dwellings or extensions to existing dwellings, where between 3% but less than 10% of homes are estimated to exceed the Action Level. The joint HPA-BGS radon potential data forms the basis for the Building Research Establishment guidance on radon protective measures for new dwellings (BR211 2007).



## 11. Mining

### 11.1 Coal Mining

**Are there any coal mining areas within 75m of the study site?**

**No**

Database searched and no data found.

---

### 11.2 Shallow Mining

**What is the hazard of subsidence relating to shallow mining on-site (including a 150m buffer)?** Negligible

Guidance: Where negligible potential is indicated, this means that the rocks underlying the area are not likely to have been mined at shallow depth.

---

### 11.3 Brine Affected Areas

**Are there any brine affected areas within 75m of the study site?**

**No**

Guidance: No Guidance Required.

---

## 12. Contacts

### GroundSure Helpline

Telephone: 08444 159 000  
 info@4c.groundsure.com



### British Geological Survey (England & Wales)

Kingsley Dunham Centre  
 Keyworth, Nottingham NG12 5GG  
 Tel: 0115 936 3143. Fax: 0115 936 3276. Email:  
 enquiries@bgs.ac.uk  
 Web: www.bgs.ac.uk  
 BGS Geological Hazards Reports and general geological  
 enquiries



### Environment Agency

Tel: 08708 506 506  
 Wessex  
 Rivers Hse Bridgwater - East Quay, Bridgwater, TA6 4YS  
 Web: www.environment-agency.gov.uk  
 Email: enquiries@environment-agency.gov.uk



### Health Protection Agency

Chilton, Didcot, Oxon, OX11 0RQ  
 Tel: 01235 822622 www.hpa.org.uk/radiation  
 Radon measures and general radon information and  
 guidance



### The Coal Authority

200 Lichfield Lane, Mansfield, Notts NG18 4RG  
 Tel: 0845 762 6848  
 DX 716176 Mansfield 5  
 Web: [www.groundstability.com](http://www.groundstability.com)



### Ordnance Survey

Romsey Road  
 Southampton SO16 4GU  
 Tel: 08456 050505



### Local Authority

Authority: North Somerset District Council  
 Phone: 01934 888 888  
 Web: www.n-somerset.gov.uk  
 Address: Town Hall, Walliscote Grove Road, Weston-super-  
 Mare, Somerset, BS23 1UJ

### Get Mapping PLC

Virginia Villas, High Street, Hartley Witney, Hampshire RG27  
 8NW  
 Tel: 01252 845444



### CoPSO

The Old Rectory, Church Lane, Thornby, Northants NN6 8SN  
 Tel: 0871 4237191  
 (www.copso.org.uk)



#### Acknowledgements

This product includes map data licensed from Landmark Information Group Limited®.  
 © Crown Copyright 2003 and Landmark Information Group Limited® 2003. All Rights Reserved.

Site of Special Scientific Interest, National Nature Reserve, Ramsar Site, Special Protection Area, Special Area of Conservation data is provided by, and used with the permission of, English Nature who retain the Copyright and Intellectual Property Rights for the data.

PointX © Database Right/Copyright, Thomson Directories Limited © Copyright Link Interchange Network Limited © Database Right/Copyright and Ordnance Survey © Crown Copyright and/or Database Right. All Rights Reserved. Licence Number [03421028].

This report has been prepared in accordance with the GroundSure Ltd standard Terms and Conditions of business for work of this nature.



## **Search Code**

### **IMPORTANT CONSUMER PROTECTION INFORMATION**

This search has been produced by GroundSure Ltd, Lees House, 21 Dyke Road, Brighton, BN1 3FE. Tel: 08444 159 000. Email: [info@4C.groundsure.com](mailto:info@4C.groundsure.com) which is registered with the Property Codes Compliance Board (PCCB) as a subscriber to the Search Code. The PCCB independently monitors how registered search firms maintain compliance with the Code.

The Search Code:

- provides protection for homebuyers, sellers, estate agents, conveyancers and mortgage lenders who rely on the information included in property search reports undertaken by subscribers on residential and commercial property within the United Kingdom
- sets out minimum standards which firms compiling and selling search reports have to meet
- promotes the best practice and quality standards within the industry for the benefit of consumers and property professionals
- enables consumers and property professionals to have confidence in firms which subscribe to the code, their products and services.

By giving you this information, the search firm is confirming that they keep to the principles of the Code. This provides important protection for you.

### **The Code's core principles**

Firms which subscribe to the Search Code will:

- display the Search Code logo prominently on their search reports
- act with integrity and carry out work with due skill, care and diligence
- at all times maintain adequate and appropriate insurance to protect consumers
- conduct business in an honest, fair and professional manner
- handle complaints speedily and fairly
- ensure that products and services comply with industry registration rules and standards and relevant laws
- monitor their compliance with the Code

### **COMPLAINTS**

If you have a query or complaint about your search, you should raise it directly with the search firm, and if appropriate ask for any complaint to be considered under their formal internal complaints procedure. If you remain dissatisfied with the firm's final response, after your complaint has been formally considered, or if the firm has exceeded the response timescales, you may refer your complaint for consideration under The Property Ombudsman scheme (TPOs). The Ombudsman can award compensation of up to £5,000 to you if he finds that you have suffered actual loss as a result of your search provider failing to keep to the Code.

**Please note that all queries or complaints regarding your search should be directed to your search provider in the first instance, not to TPOs or to the PCCB.**

### **TPOs Contact Details:**

The Property Ombudsman scheme  
Milford House  
43-55 Milford Street  
Salisbury  
Wiltshire SP1 2BP  
Tel: 01722 333306  
Fax: 01722 332296  
Email: [admin@tpos.co.uk](mailto:admin@tpos.co.uk)

You can get more information about the PCCB from [www.propertycodes.org.uk](http://www.propertycodes.org.uk).

**PLEASE ASK YOUR SEARCH PROVIDER IF YOU WOULD LIKE A COPY OF THE SEARCH CODE**

## COMPLAINTS PROCEDURE

If you want to make a complaint, we will:

- Acknowledge it within 5 working days of receipt.
- Normally deal with it fully and provide a final response, in writing, within 20 working days of receipt.
- Keep you informed by letter, telephone or e-mail, as you prefer, if we need more time.
- Provide a final response, in writing, at the latest within 40 working days of receipt.
- Liaise, at your request, with anyone acting formally on your behalf.

Complaints should be sent to: Operations Director, GroundSure Ltd, Lees House, 21 Dyke Road, Brighton, BN1 3FE.  
Tel: 08444 159 000. Email: [info@4C.groundsure.com](mailto:info@4C.groundsure.com)

If you are not satisfied with our final response, or if we exceed the response timescales, you may refer the complaint to The Property Ombudsman scheme (TPOs): Tel: 01722 333306, E-mail: [admin@tpos.co.uk](mailto:admin@tpos.co.uk).

We will co-operate fully with the Ombudsman during an investigation and comply with his final decision.

# Standard Terms and Conditions

## 1 Definitions

In these terms and conditions unless the context otherwise requires:

**“Beneficiary”** means the person or entity for whose benefit the Client has obtained the Services.

**“Client”** means the party or parties entering into a Contract with GroundSure.

**“Commercial”** means any building or property which is not Residential.

**“Confidential Information”** means the contents of this Contract and all information received from the Client as a result of, or in connection with, this Contract other than

(i) information which the Client can prove was rightfully in its possession prior to disclosure by GroundSure and

(ii) any information which is in the public domain (other than by virtue of a breach of this Contract).

**“Support Services”** means Support Services provided by GroundSure including, without limitation, interpreting third party and in-house environmental data, providing environmental support advice, undertaking environmental audits and assessments, Site investigation, Site monitoring and related items.

**“Contract”** means the contract between GroundSure and the Client for the provision of the Services, and which shall incorporate these terms and conditions, the Order, and the relevant User Guide.

**“Third Party Data Provider”** means any third party providing Third Party Content to GroundSure.

**“Data Reports”** means reports comprising factual data with no accompanying interpretation.

**“Fees”** has the meaning set out in clause 5.1.

**“GroundSure”** means GroundSure Limited, a company registered in England and Wales under number 03421028.

**“GroundSure Materials”** means all materials prepared by GroundSure and provided as part of the Services, including but not limited to Third Party Content, Data Reports, Mapping, and Risk Screening Reports.

**“Intellectual Property”** means any patent, copyright, design rights, trade or service mark, moral rights, data protection rights, know-how or trade mark in each case whether registered or not and including applications for the same or any other rights of a similar nature anywhere in the world.

**“Mapping”** means a map, map data or a combination of historical maps of various ages, time periods and scales.

**“Order”** means an electronic, written or other order form submitted by the Client requesting Services from GroundSure in respect of a specified Site.

**“Ordnance Survey”** means the Secretary of State for Business, Innovation and Skills, acting through Ordnance Survey, Adanac Drive, Southampton, SO16 0AS, UK.

**“Order Website”** means the online platform through which Orders may be placed by the Client and accepted by GroundSure.

**“Report”** means a Risk Screening Report or Data Report for Commercial or Residential property.

**“Residential”** means any building or property used as or intended to be used as a single dwelling.

**“Risk Screening Report”** means a risk screening report comprising factual data with an accompanying interpretation by GroundSure.

**“Services”** means any Report, Mapping and/or Support Services which GroundSure has agreed to provide by accepting an Order pursuant to clause 2.6.

**“Site”** means the area of land in respect of which the Client has requested GroundSure to provide the Services.

**“Third Party Content”** means data, database information or other information which is provided to GroundSure by a Third Party Data Provider.

**“User Guide”** means the user guide, as amended from time to time, available upon request from GroundSure and on the website ([www.groundsure.com](http://www.groundsure.com)) and forming part of this Contract.

## 2 Scope of Services, terms and conditions, requests for insurance and quotations

2.1 GroundSure agrees to provide the Services in accordance with the Contract.

2.2 GroundSure shall exercise reasonable skill and care in the provision of the Services.

2.3 Subject to clause 7.3 the Client acknowledges that it has not relied on any statement or representation made by or on behalf of GroundSure which is not set out and expressly agreed in writing in the Contract and all such statements and representations are hereby excluded to the fullest extent permitted by law.

2.4 The Client acknowledges that terms and conditions appearing on a Client's order form, printed stationery or other communication, or any terms or conditions implied by custom, practice or course of dealing shall be of no effect, and that this Contract shall prevail over all others in relation to the Order.

2.5 If the Client or Beneficiary requests insurance in conjunction with or as a result of the Services, GroundSure shall use reasonable endeavours to recommend such insurance, but makes no warranty that such insurance shall be available from insurers or that it will be offered on reasonable terms. Any insurance purchased by the Client or Beneficiary shall be subject solely to the terms of the policy issued by insurers and GroundSure will have no liability therefor. In addition you acknowledge and agree that GroundSure does not act as an agent or broker for any insurance providers. The Client should take (and ensure that the Beneficiary takes) independent advice to ensure that the insurance policy requested or offered is suitable for its requirements.

2.6 GroundSure's quotations or proposals are valid for a period of 30 days only unless an alternative period of time is explicitly stipulated by Groundsure. GroundSure reserves the right to withdraw any quotation or proposal at any time before an Order is accepted by GroundSure. GroundSure's acceptance of an Order shall be binding only when made in writing and signed by GroundSure's authorised representative or when accepted through the Order Website.

## 3 The Client's obligations

3.1 The Client shall comply with the terms of this Contract and

(i) procure that the Beneficiary or any third party relying on the Services complies with and acts as if it is bound by the Contract and

(ii) be liable to GroundSure for the acts and omissions of the Beneficiary or any third party relying on the Services as if such acts and omissions were those of the Client.

3.2 The Client shall be solely responsible for ensuring that the Services are appropriate and suitable for its and/or the Beneficiary's needs.

3.3 The Client shall supply to GroundSure as soon as practicable and without charge all requisite information (and the Client warrants that such information is accurate, complete and appropriate), including without limitation any environmental information relating to the Site and shall give such assistance as GroundSure shall reasonably require in the provision of the Services including, without limitation, access to the Site, facilities and equipment.

3.4 Where the Client's approval or decision is required to enable GroundSure to carry out work in order to provide the Services, such approval or decision shall be given or procured in reasonable time and so as not to delay or disrupt the performance of the Services.

3.5 Save as expressly permitted by this Contract the Client shall not, and shall procure that the Beneficiary shall not, re-sell, alter, add to, or amend the GroundSure Materials, or use the GroundSure Materials in a manner for which they were not intended. The Client may make the GroundSure Materials available to a third party who is considering acquiring some or all of, or providing funding in relation to, the Site, but such third party cannot rely on the same unless expressly permitted under clause 4.

3.6 The Client is responsible for maintaining the confidentiality of its user name and password if using the Order Website and the Client acknowledges that GroundSure accepts no liability of any kind for any loss or damage suffered by the Client as a consequence of using the Order Website.

## 4 Reliance

4.1 The Client acknowledges that the Services provided by GroundSure consist of the presentation and analysis of Third Party Content and other content and that information obtained from a Third Party Data Provider cannot be guaranteed or warranted by GroundSure to be reliable.

4.2 In respect of Data Reports, Mapping and Risk Screening Reports, the following classes of person and no other are entitled to rely on their contents;

- (i) the Beneficiary,
- (ii) the Beneficiary's professional advisers, (iii) any person providing funding to the Beneficiary in relation to the Site (whether directly or as part of a lending syndicate),
- (iv) the first purchaser or first tenant of the Site, and
- (v) the professional advisers and lenders of the first purchaser or tenant of the Site.

4.3 In respect of Support Services, only the Client, Beneficiary and parties expressly named in a Report and no other parties are entitled to rely on its contents.

4.4 Save as set out in clauses 4.2 and 4.3 and unless otherwise expressly agreed in writing, no other person or entity of any kind is entitled to rely on any Services or Report issued or provided by GroundSure. Any party considering such Reports and Services does so at their own risk.

## 5 Fees and Disbursements

5.1 GroundSure shall charge and the Client shall pay fees at the rate and frequency specified in the written proposal, Order Website or Order acknowledgement form, plus (in the case of Support Services) all proper disbursements incurred by GroundSure. The Client shall in addition pay all value added tax or other tax payable on such fees and disbursements in relation to the provision of the Services (together "Fees").

5.2 The Client shall pay all outstanding Fees to GroundSure in full without deduction, counterclaim or set off within 30 days of the date of GroundSure's invoice or such other period as may be agreed in writing between GroundSure and the Client ("Payment Date"). Interest on late payments will accrue on a daily basis from the Payment Date until the date of payment (whether before or after judgment) at the rate of 8% per annum.

5.3 The Client shall be deemed to have agreed the amount of any invoice unless an objection is made in writing within 28 days of the date of the invoice. As soon as reasonably practicable after being notified of an objection, without prejudice to clause 5.2 a member of GroundSure's management team will contact the Client and the parties shall then use all reasonable endeavours to resolve the dispute within 15 days.

## 6 Intellectual Property and Confidentiality

6.1 Subject to

- (i) full payment of all relevant Fees and
- (ii) compliance with this Contract, the Client is granted (and is permitted to sub-licence to the Beneficiary) a royalty-free, worldwide, non-assignable and (save to the extent set out in this Contract) non-transferable licence to make use of the GroundSure Materials.

6.2 All Intellectual Property in the GroundSure Materials are and shall remain owned by GroundSure or GroundSure's licensors (including without limitation the Third Party Data Providers) the Client acknowledges, and shall procure acknowledgement by the Beneficiary of, such ownership. Nothing in this Contract purports to transfer or assign any rights to the Client or the Beneficiary in respect of such Intellectual Property.

6.3 Third Party Data Providers may enforce any breach of clauses 6.1 and 6.2 against the Client or Beneficiary.

6.4 The Client shall, and shall procure that any recipients of the GroundSure Materials shall:

- (i) not remove, suppress or modify any trade mark, copyright or other proprietary marking belonging to GroundSure or any third party from the Services;
- (ii) use the information obtained as part of the Services in respect of the subject Site only, and shall not store or reuse any information obtained as part of the Services provided in respect of adjacent or nearby sites;
- (iii) not create any product or report which is derived directly or indirectly from the Services (save that those acting in a professional capacity to the Beneficiary may provide advice based upon the Services);
- (iv) not combine the Services with or incorporate such Services into any other information data or service;

(v) not reformat or otherwise change (whether by modification, addition or enhancement), the Services (save that those acting for the Beneficiary in a professional capacity shall not be in breach of this clause 6.4(v) where such reformatting is in the normal course of providing advice based upon the Services);

(vi) where a Report and/or Mapping contains material belonging to Ordnance Survey, acknowledge and agree that such content is protected by Crown Copyright and shall not use such content for any purpose outside of receiving the Services; and

(vii) not copy in whole or in part by any means any map prints or run-on copies containing content belonging to Ordnance Survey (other than that contained within Ordnance Survey's OS Street Map) without first being in possession of a valid Paper Map Copying Licence from Ordnance Survey, 6.5 Notwithstanding clause 6.4, the Client may make reasonable use of the GroundSure Materials in order to advise the Beneficiary in a professional capacity. However, GroundSure shall have no liability in respect of any advice, opinion or report given or provided to Beneficiaries by the Client.

6.6 The Client shall procure that any person to whom the Services are made available shall notify GroundSure of any request or requirement to disclose, publish or disseminate any information contained in the Services in accordance with the Freedom of Information Act 2000, the Environmental Information Regulations 2004 or any associated legislation or regulations in force from time to time.

## 7. Liability: Particular Attention Should Be Paid To This Clause

7.1 This Clause 7 sets out the entire liability of GroundSure, including any liability for the acts or omissions of its employees, agents, consultants, subcontractors and Third Party Content, in respect of:

- (i) any breach of contract, including any deliberate breach of the Contract by GroundSure or its employees, agents or subcontractors;
- (ii) any use made of the Reports, Services, Materials or any part of them; and
- (iii) any representation, statement or tortious act or omission (including negligence) arising under or in connection with the Contract.

7.2 All warranties, conditions and other terms implied by statute or common law are, to the fullest extent permitted by law, excluded from the Contract.

7.3 Nothing in the Contract limits or excludes the liability of the Supplier for death or personal injury resulting from negligence, or for any damage or liability incurred by the Client or Beneficiary as a result of fraud or fraudulent misrepresentation.

7.4 GroundSure shall not be liable for

- (i) loss of profits;
- (ii) loss of business;
- (iii) depletion of goodwill and/or similar losses;
- (iv) loss of anticipated savings;
- (v) loss of goods;
- (vi) loss of contract;
- (vii) loss of use;
- (viii) loss or corruption of data or information;
- (ix) business interruption;
- (x) any kind of special, indirect, consequential or pure economic loss, costs, damages, charges or expenses;
- (xi) loss or damage that arise as a result of the use of all or part of the GroundSure Materials in breach of the Contract;
- (xii) loss or damage arising as a result of any error, omission or inaccuracy in any part of the GroundSure Materials where such error, omission or inaccuracy is caused by any Third Party Content or any reasonable interpretation of Third Party Content;
- (xiii) loss or damage to a computer, software, modem, telephone or other property; and
- (xiv) loss or damage caused by a delay or loss of use of GroundSure's internet ordering service.

7.5 GroundSure's total liability in relation to or under the Contract shall be limited to £10 million for any claim or claims.

7.6 GroundSure shall procure that the Beneficiary shall be bound by limitations and exclusions of liability in favour of GroundSure which accord with those detailed in clauses 7.4 and 7.5 (subject to clause 7.3) in respect of all claims which the Beneficiary may bring against GroundSure



in relation to the Services or other matters arising pursuant to the Contract.

### **8 GroundSure's right to suspend or terminate**

8.1 If GroundSure reasonably believes that the Client or Beneficiary has not provided the information or assistance required to enable the proper provision of the Services, GroundSure shall be entitled to suspend all further performance of the Services until such time as any such deficiency has been made good.

8.2 GroundSure shall be entitled to terminate the Contract immediately on written notice in the event that:

- (i) the Client fails to pay any sum due to GroundSure within 30 days of the Payment Date; or
- (ii) the Client (being an individual) has a bankruptcy order made against him or (being a company) shall enter into liquidation whether compulsory or voluntary or have an administration order made against it or if a receiver shall be appointed over the whole or any part of its property assets or undertaking or if the Client is struck off the Register of Companies or dissolved; or
- (iii) the Client being a company is unable to pay its debts within the meaning of Section 123 of the Insolvency Act 1986 or being an individual appears unable to pay his debts within the meaning of Section 268 of the Insolvency Act 1986 or if the Client shall enter into a composition or arrangement with the Client's creditors or shall suffer distress or execution to be levied on his goods; or
- (iv) the Client or the Beneficiary breaches any term of the Contract (including, but not limited to, the obligations in clause 4) which is incapable of remedy or if remediable, is not remedied within five days of notice of the breach.

### **9. Client's Right to Terminate and Suspend**

9.1 Subject to clause 10.1, the Client may at any time upon written notice terminate or suspend the provision of all or any of the Services.

9.2 In any event, where the Client is a consumer (and not a business) he/she hereby expressly acknowledges and agrees that:

- (i) the supply of Services under this Contract (and therefore the performance of this Contract) commences immediately upon GroundSure's acceptance of the Order; and
- (ii) the Reports and/or Mapping provided under this Contract are
  - (a) supplied to the Client's specification(s) and in any event
  - (b) by their nature cannot be returned.

### **10 Consequences of Withdrawal, Termination or Suspension**

10.1 Upon termination of the Contract:

- (i) GroundSure shall take steps to bring to an end the Services in an orderly manner, vacate any Site with all reasonable speed and shall deliver to the Client and/or Beneficiary any property of the Client and/or Beneficiary in GroundSure's possession or control; and
- (ii) the Client shall pay to GroundSure all and any Fees payable in respect of the performance of the Services up to the date of termination or suspension. In respect of any Support Services provided, the Client shall also pay GroundSure any additional costs incurred in relation to the termination or suspension of the Contract.

11 Anti-Bribery

11.1 The Client warrants that it shall:

- (i) comply with all applicable laws, statutes and regulations relating to anti-bribery and anti-corruption including but not limited to the Bribery Act 2010;
- (ii) comply with such of GroundSure's anti-bribery and anti-corruption policies as are notified to the Client from time to time; and
- (iii) promptly report to GroundSure any request or demand for any undue financial or other advantage of any kind received by or on behalf of the Client in connection with the performance of this Contract.

11.2 Breach of this Clause 11 shall be deemed a material breach of this Contract.

### **12 General**

12.1 The Mapping contained in the Services is protected by Crown copyright and must not be used for any purpose other than as part of the Services or as specifically provided in the Contract.

12.2 The Client shall be permitted to make one copy only of each Report or Mapping Order. Thereafter the Client shall be entitled to make unlimited copies of the Report or Mapping Order only in accordance with an Ordnance Survey paper map copy license available through GroundSure.

12.3 GroundSure reserves the right to amend or vary this Contract. No amendment or variation to this Contract shall be valid unless signed by an authorised representative of GroundSure.

12.4 No failure on the part of GroundSure to exercise, and no delay in exercising, any right, power or provision under this Contract shall operate as a waiver thereof.

12.5 Save as expressly provided in this Contract, no person other than the persons set out therein shall have any right under the Contract (Rights of Third Parties) Act 1999 to enforce any terms of the Contract.

12.6 The Secretary of State for Business, Innovation and Skills ("BIS") or BIS' successor body, as the case may be, acting through Ordnance Survey may enforce a breach of clause 6.4(vi) and clause 6.4(vii) of these terms and conditions against the Client in accordance with the provisions of the Contracts (Rights of Third Parties) Act 1999.

12.7 GroundSure shall not be liable to the Client if the provision of the Services is delayed or prevented by one or more of the following circumstances:

- (i) the Client or Beneficiary's failure to provide facilities, access or information;
- (ii) fire, storm, flood, tempest or epidemic;
- (iii) Acts of God or the public enemy;
- (iv) riot, civil commotion or war;
- (v) strikes, labour disputes or industrial action;
- (vi) acts or regulations of any governmental or other agency;
- (vii) suspension or delay of services at public registries by Third Party Data Providers;
- (viii) changes in law; or
- (ix) any other reason beyond GroundSure's reasonable control.

In the event that GroundSure is prevented from performing the Services (or any part thereof) in accordance with this clause 12.6 for a period of not less than 30 days then GroundSure shall be entitled to terminate this Contract immediately on written notice to the Client.

12.8 Any notice provided shall be in writing and shall be deemed to be properly given if delivered by hand or sent by first class post, facsimile or by email to the address, facsimile number or email address of the relevant party as may have been notified by each party to the other for such purpose or in the absence of such notification the last known address.

12.9 Such notice shall be deemed to have been received on the day of delivery if delivered by hand, facsimile or email (save to the extent such day is not a working day where it shall be deemed to have been delivered on the next working day) and on the second working day after the day of posting if sent by first class post.

12.10 The Contract constitutes the entire agreement between the parties and shall supersede all previous arrangements between the parties relating to the subject matter hereof.

12.11 Each of the provisions of the Contract is severable and distinct from the others and if one or more provisions is or should become invalid, illegal or unenforceable, the validity and enforceability of the remaining provisions shall not in any way be tainted or impaired.

12.12 This Contract shall be governed by and construed in accordance with English law and any proceedings arising out of or connected with this Contract shall be subject to the exclusive jurisdiction of the English courts.

12.13 GroundSure is an executive member of the Council of Property Search Organisation (CoPSO) and has signed up to the Search Code administered by the Property Codes Compliance Board (PCCB). All Risk Screening Reports shall be supplied in accordance with the provisions of the Search Code.

12.14 If the Client or Beneficiary has a complaint about the Services, written notice should be given to the Compliance Officer at GroundSure who will respond in a timely manner.

12.15 The Client agrees that it shall, and shall procure that each Beneficiary shall, treat in confidence all Confidential Information and shall not, and shall procure that each Beneficiary shall not (i) disclose any Confidential Information to any third party other than in accordance with the terms of this Contract; and (ii) use Confidential Information for a purpose other than the exercise of its rights and obligations under this Contract. Subject to clause 6.6, nothing shall prevent the Client or any Beneficiary from disclosing Confidential Information to the extent required by law.



#### Site Details:

Hinkley Project

**Client Ref:** Hinkley Project; 13\_PO\_100.  
**Report Ref:** HMD-278-816308\_7\_SS\_F4  
**Grid Ref:** 353926, 178256

**Map Name:** National Grid

**Map date:** 2012

**Scale:** 1:10,000

**Printed at:** 1:10,000

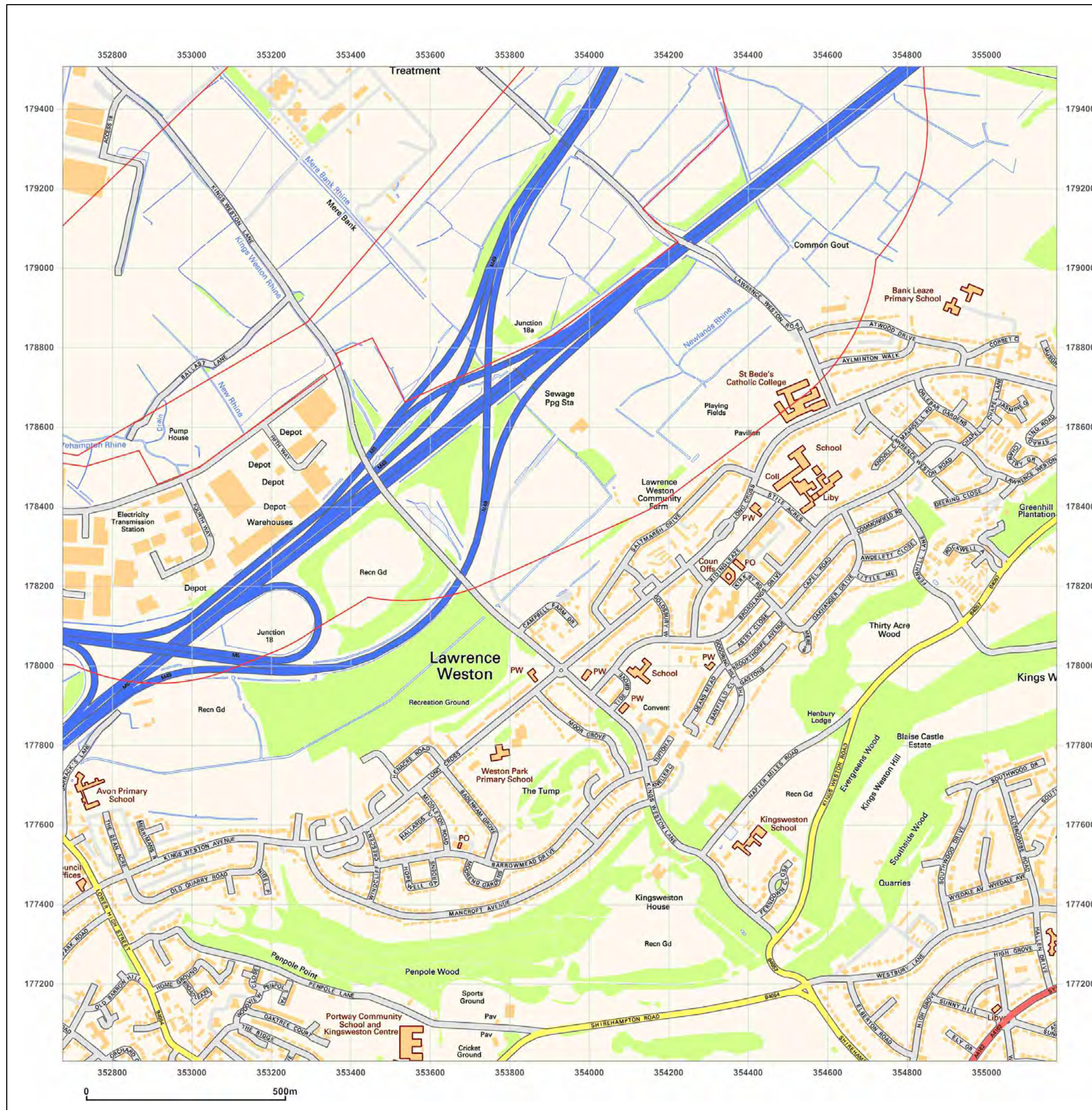


Produced by  
 GroundSure Environmental Insight  
 T: 08444 159000  
 E: [info@groundsure.com](mailto:info@groundsure.com)  
 W: [www.groundsure.com](http://www.groundsure.com)

© Crown copyright and database rights 2013 Ordnance Survey 100035207

Production date: 23 May 2013

To view map legend click here [\[Link\]](#)





#### Site Details:

Hinkley Project

**Client Ref:** Hinkley Project; 13\_PO\_100.  
**Report Ref:** HMD-278-816308\_7\_SS\_F4  
**Grid Ref:** 353926, 178256

**Map Name:** 1:10,000 Raster

**Map date:** 2002

**Scale:** 1:10,000

**Printed at:** 1:10,000

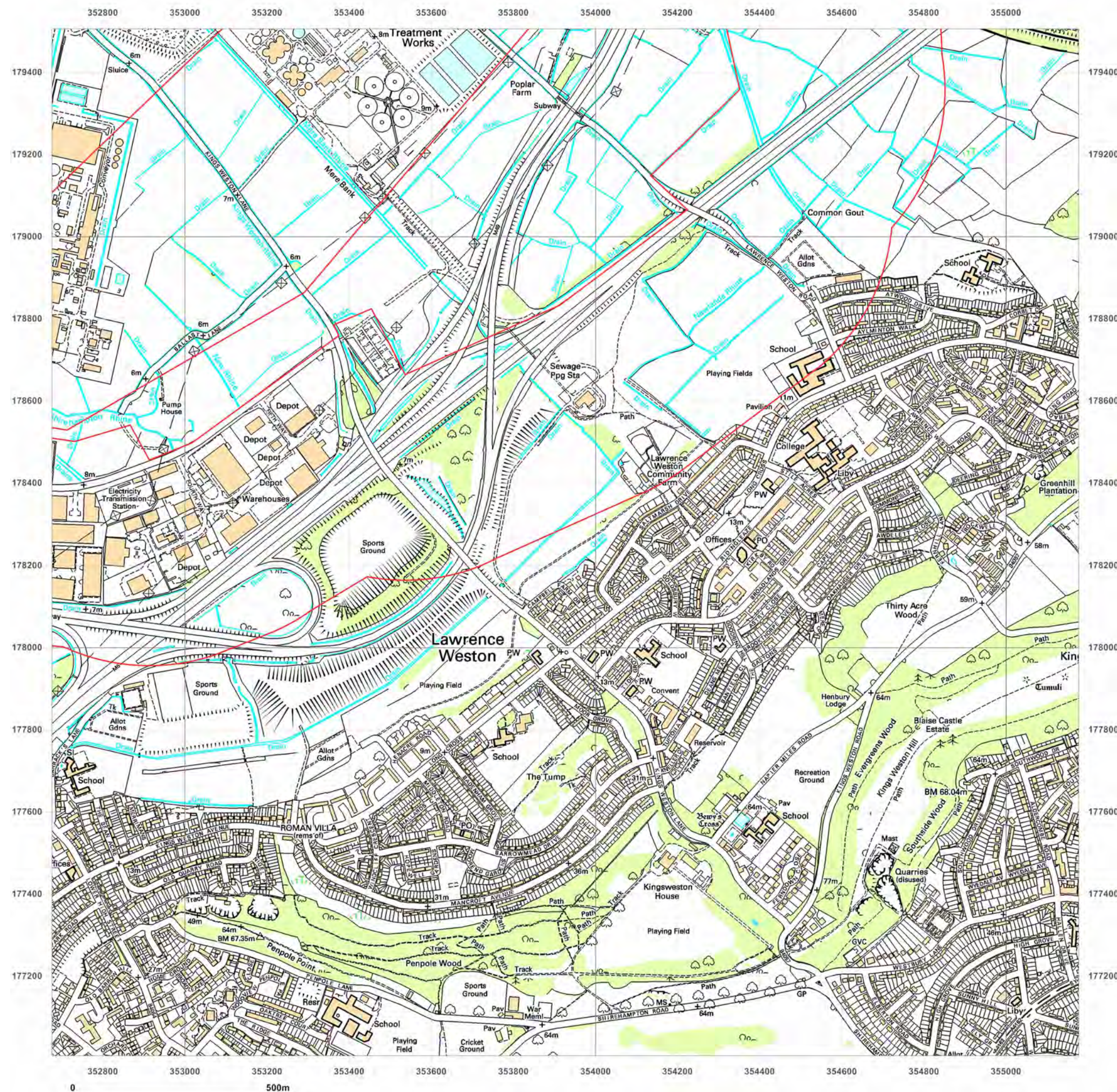


Produced by  
 GroundSure Environmental Insight  
 T: 08444 159000  
 E: [info@groundsure.com](mailto:info@groundsure.com)  
 W: [www.groundsure.com](http://www.groundsure.com)

© Crown copyright and database rights 2013 Ordnance Survey 100035207

Production date: 23 May 2013

To view map legend click here [\[Link\]](#)





#### Site Details:

Hinkley Project

**Client Ref:** Hinkley Project; 13\_PO\_100.  
**Report Ref:** HMD-278-816308\_7\_SS\_F4  
**Grid Ref:** 353926, 178256

**Map Name:** National Grid

**Map date:** 1991

**Scale:** 1:10,000

**Printed at:** 1:10,000



Surveyed 1984  
 Revised 1991  
 Edition N/A  
 Copyright N/A  
 Levelled N/A

Surveyed 1990  
 Revised 1991  
 Edition N/A  
 Copyright N/A  
 Levelled N/A



Produced by  
 GroundSure Environmental Insight  
 T: 08444 159000  
 E: [info@groundsure.com](mailto:info@groundsure.com)  
 W: [www.groundsure.com](http://www.groundsure.com)

© Crown copyright and database rights 2013 Ordnance Survey 100035207

Production date: 23 May 2013

To view map legend click here [\[Link\]](#)





#### Site Details:

Hinkley Project

**Client Ref:** Hinkley Project; 13\_PO\_100.  
**Report Ref:** HMD-278-816308\_7\_SS\_F4  
**Grid Ref:** 353926, 178256

**Map Name:** National Grid

**Map date:** 1974-1979

**Scale:** 1:10,000

**Printed at:** 1:10,000



Surveyed 1977  
 Revised 1979  
 Edition N/A  
 Copyright N/A  
 Levelled N/A

Surveyed 1974  
 Revised 1974  
 Edition N/A  
 Copyright N/A  
 Levelled N/A



Produced by  
 GroundSure Environmental Insight  
 T: 08444 159000  
 E: [info@groundsuresure.com](mailto:info@groundsuresure.com)  
 W: [www.groundsure.com](http://www.groundsure.com)

© Crown copyright and database rights 2013 Ordnance Survey 100035207

Production date: 23 May 2013

To view map legend click here [\[Link\]](#)





#### Site Details:

Hinkley Project

**Client Ref:** Hinkley Project; 13\_PO\_100.  
**Report Ref:** HMD-278-816308\_7\_SS\_F4  
**Grid Ref:** 353926, 178256

**Map Name:** Provisional

**Map date:** 1970

**Scale:** 1:10,560

**Printed at:** 1:10,560



Surveyed 1949  
 Revised 1949  
 Edition N/A  
 Copyright N/A  
 Levelled N/A



Produced by  
 GroundSure Environmental Insight  
 T: 08444 159000  
 E: [info@groundsure.com](mailto:info@groundsure.com)  
 W: [www.groundsure.com](http://www.groundsure.com)

© Crown copyright and database rights 2013 Ordnance Survey 100035207

Production date: 23 May 2013

To view map legend click here [\[Link\]](#)





#### Site Details:

Hinkley Project

**Client Ref:** Hinkley Project; 13\_PO\_100.  
**Report Ref:** HMD-278-816308\_7\_SS\_F4  
**Grid Ref:** 353926, 178256

**Map Name:** Provisional

**Map date:** 1955

**Scale:** 1:10,560

**Printed at:** 1:10,560



Surveyed 1949  
 Revised 1949  
 Edition N/A  
 Copyright N/A  
 Levelled N/A

Surveyed 1938  
 Revised 1938  
 Edition N/A  
 Copyright N/A  
 Levelled N/A



Produced by  
 GroundSure Environmental Insight  
 T: 08444 159000  
 E: [info@groundsurre.com](mailto:info@groundsurre.com)  
 W: [www.groundsure.com](http://www.groundsure.com)

© Crown copyright and database rights 2013 Ordnance Survey 100035207

Production date: 23 May 2013

To view map legend click here [\[Link\]](#)





#### Site Details:

Hinkley Project

**Client Ref:** Hinkley Project; 13\_PO\_100.  
**Report Ref:** HMD-278-816308\_7\_SS\_F4  
**Grid Ref:** 353926, 178256

**Map Name:** County Series

**Map date:** 1935-1938

**Scale:** 1:10,560

**Printed at:** 1:10,560



Surveyed 1880  
 Revised 1938  
 Edition N/A  
 Copyright N/A  
 Levelled N/A

Surveyed 1879  
 Revised 1935  
 Edition N/A  
 Copyright N/A  
 Levelled N/A

Surveyed 1880  
 Revised 1938  
 Edition N/A  
 Copyright N/A  
 Levelled N/A

Surveyed 1880  
 Revised 1938  
 Edition 1938  
 Copyright N/A  
 Levelled N/A

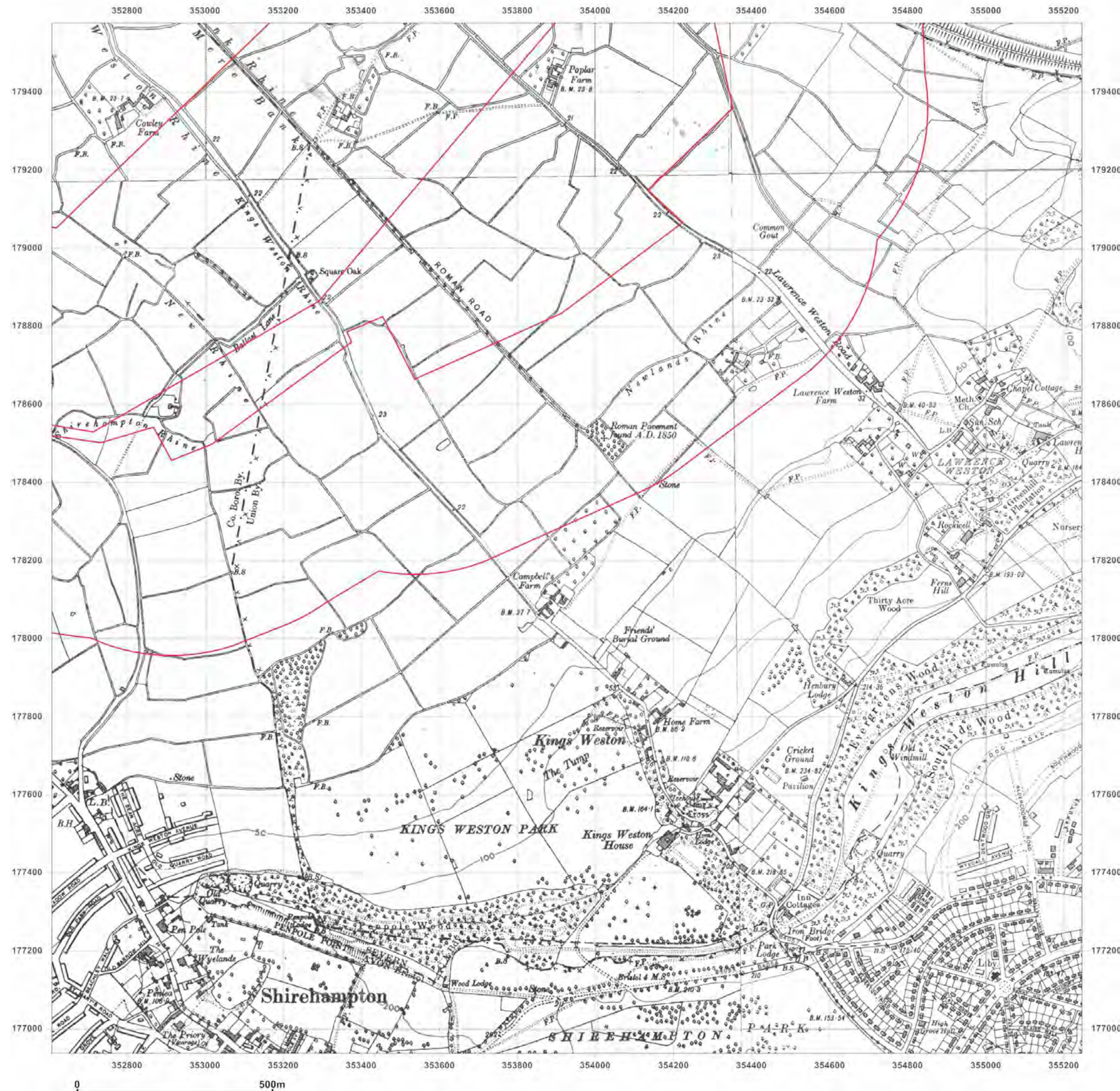


Produced by  
 GroundSure Environmental Insight  
 T: 08444 159000  
 E: [info@groundsure.com](mailto:info@groundsure.com)  
 W: [www.groundsure.com](http://www.groundsure.com)

© Crown copyright and database rights 2013 Ordnance Survey 100035207

Production date: 23 May 2013

To view map legend click here [\[Link\]](#)





#### Site Details:

Hinkley Project

**Client Ref:** Hinkley Project; 13\_PO\_100.  
**Report Ref:** HMD-278-816308\_7\_SS\_F4  
**Grid Ref:** 353926, 178256

**Map Name:** County Series

**Map date:** 1921

**Scale:** 1:10,560

**Printed at:** 1:10,560



Surveyed 1880  
 Revised 1921  
 Edition N/A  
 Copyright N/A  
 Levelled N/A

Surveyed 1881  
 Revised 1921  
 Edition N/A  
 Copyright N/A  
 Levelled N/A

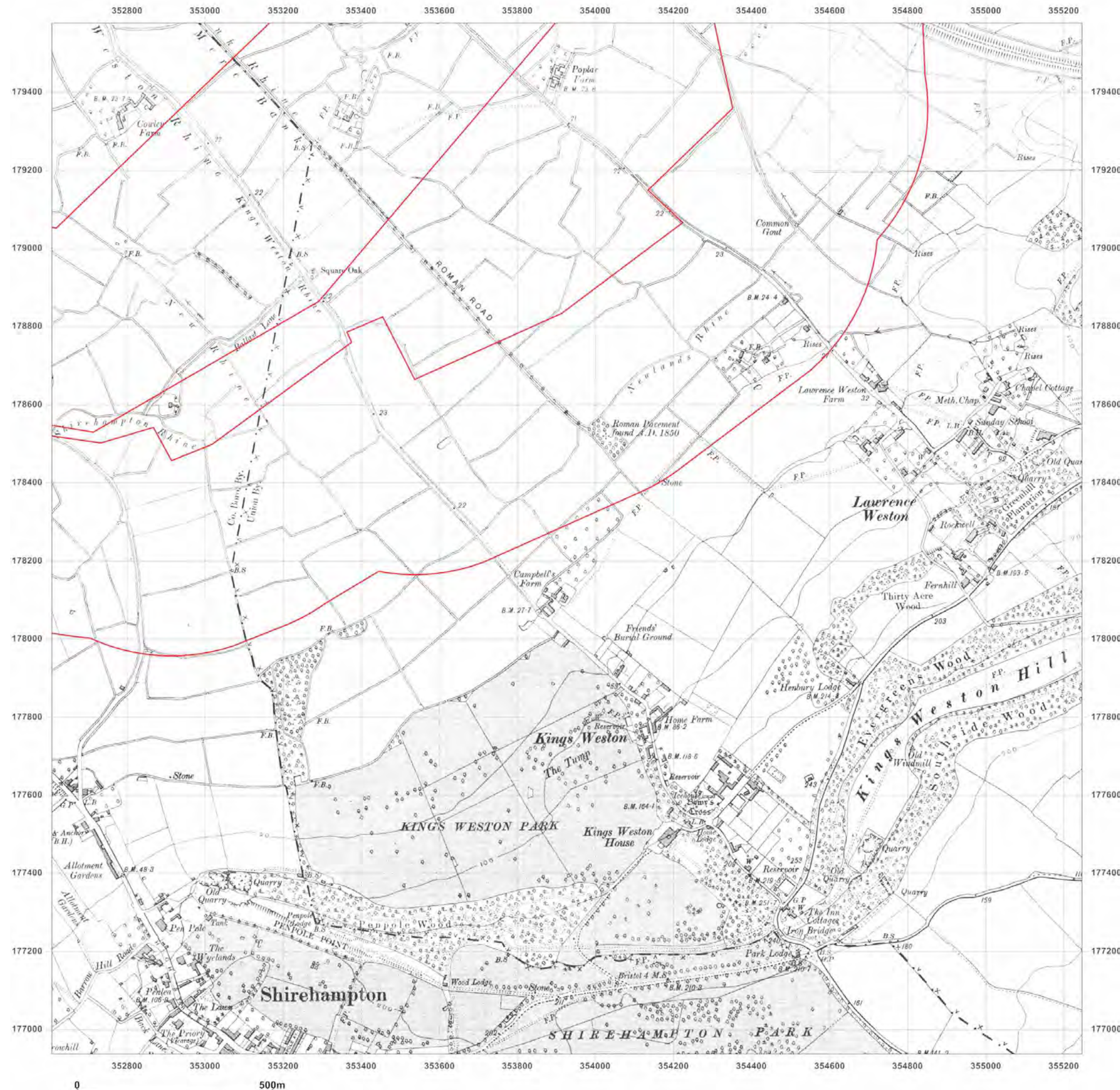


Produced by  
 GroundSure Environmental Insight  
 T: 08444 159000  
 E: [info@groundsurre.com](mailto:info@groundsurre.com)  
 W: [www.groundsure.com](http://www.groundsure.com)

© Crown copyright and database rights 2013 Ordnance Survey 100035207

Production date: 23 May 2013

To view map legend click here [\[Link\]](#)





#### Site Details:

Hinkley Project

**Client Ref:** Hinkley Project; 13\_PO\_100.  
**Report Ref:** HMD-278-816308\_7\_SS\_F4  
**Grid Ref:** 353926, 178256

**Map Name:** County Series


**Map date:** 1920

**Scale:** 1:10,560

**Printed at:** 1:10,560



Surveyed 1882  
 Revised 1920  
 Edition 1920  
 Copyright N/A  
 Levelled N/A

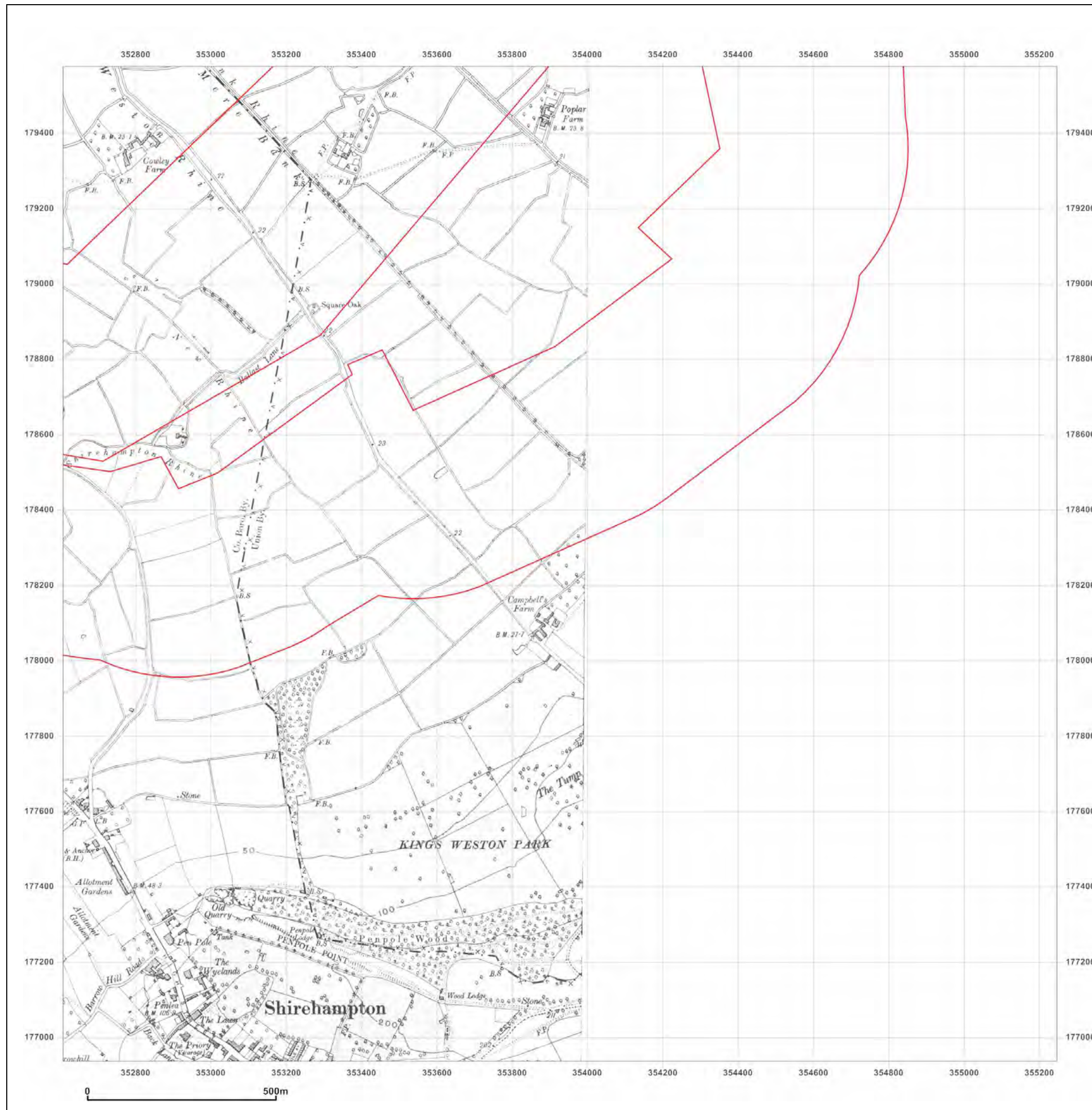


Produced by  
 GroundSure Environmental Insight  
 T: 08444 159000  
 E: [info@groundsure.com](mailto:info@groundsure.com)  
 W: [www.groundsure.com](http://www.groundsure.com)

© Crown copyright and database rights 2013 Ordnance Survey 100035207

Production date: 23 May 2013

To view map legend click here [\[Link\]](#)









#### Site Details:

Hinkley Project

**Client Ref:** Hinkley Project; 13\_PO\_100.  
**Report Ref:** HMD-278-816308\_7\_SS\_F4  
**Grid Ref:** 353926, 178256

**Map Name:** County Series


**Map date:** 1902

**Scale:** 1:10,560

**Printed at:** 1:10,560



Surveyed 1882  
 Revised 1902  
 Edition N/A  
 Copyright N/A  
 Levelled N/A



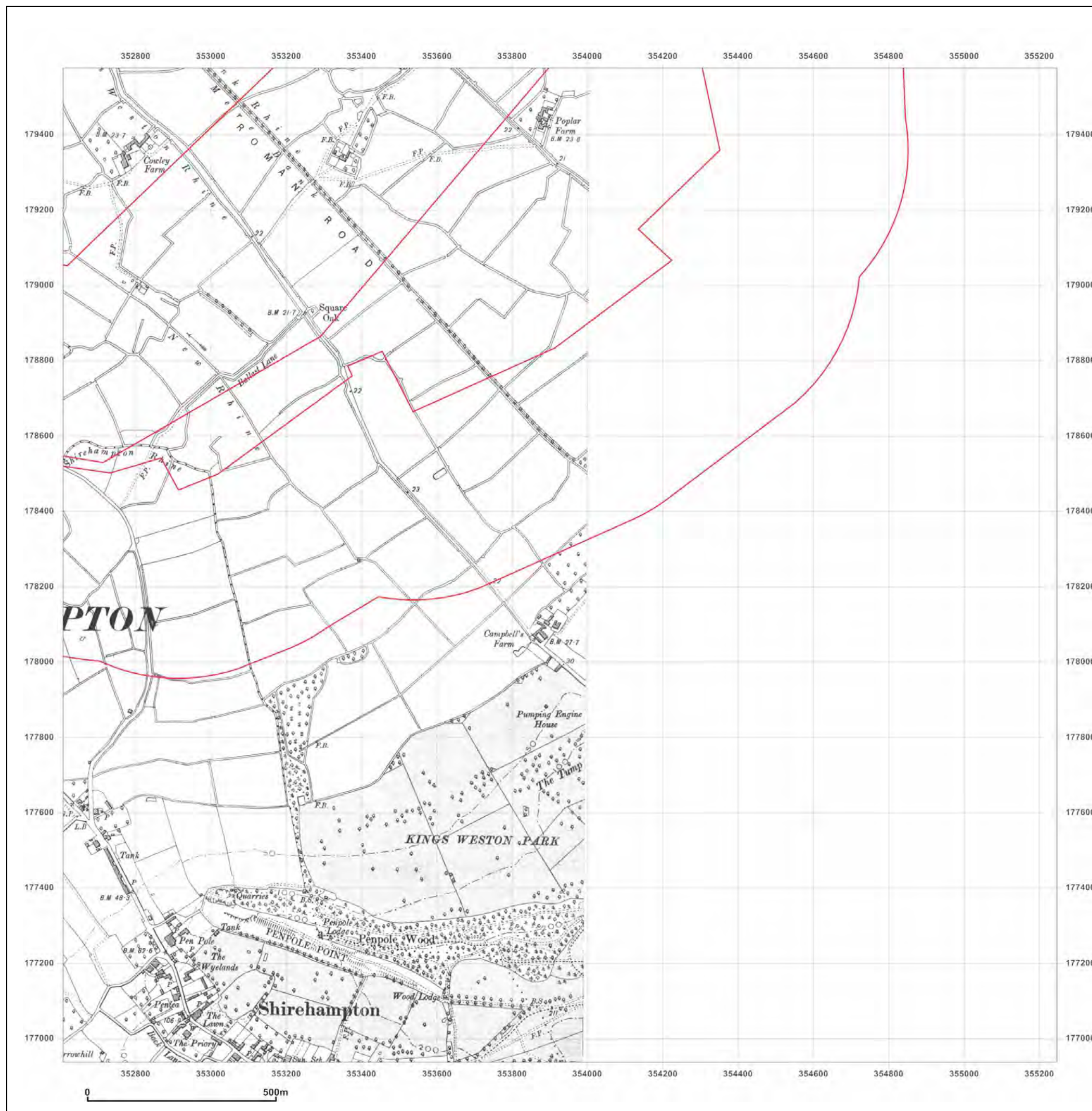
 **Ordnance Survey**  
 Licensed Partner

Produced by  
 GroundSure Environmental Insight  
 T: 08444 159000  
 E: [info@groundsure.com](mailto:info@groundsure.com)  
 W: [www.groundsure.com](http://www.groundsure.com)

© Crown copyright and database rights 2013 Ordnance Survey 100035207

Production date: 23 May 2013

To view map legend click here 





# Site Details:

Hinkley Project

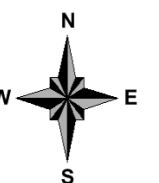
**Client Ref:** Hinkley Project; 13\_PO\_100.  
**Report Ref:** HMD-278-816308\_7\_SS\_F4  
**Grid Ref:** 353926, 178256

**Map Name:** County Series

**Map date:** 1900-1901

**Scale:** 1:10,560

**Printed at:** 1:10,560



Surveyed 1880  
 Revised 1901  
 Edition N/A  
 Copyright N/A  
 Levelled N/A

Surveyed 1879  
 Revised 1901  
 Edition N/A  
 Copyright N/A  
 Levelled N/A

Surveyed N/A  
 Revised N/A  
 Edition N/A  
 Copyright N/A  
 Levelled N/A

Surveyed 1880  
 Revised 1901  
 Edition N/A  
 Copyright N/A  
 Levelled N/A

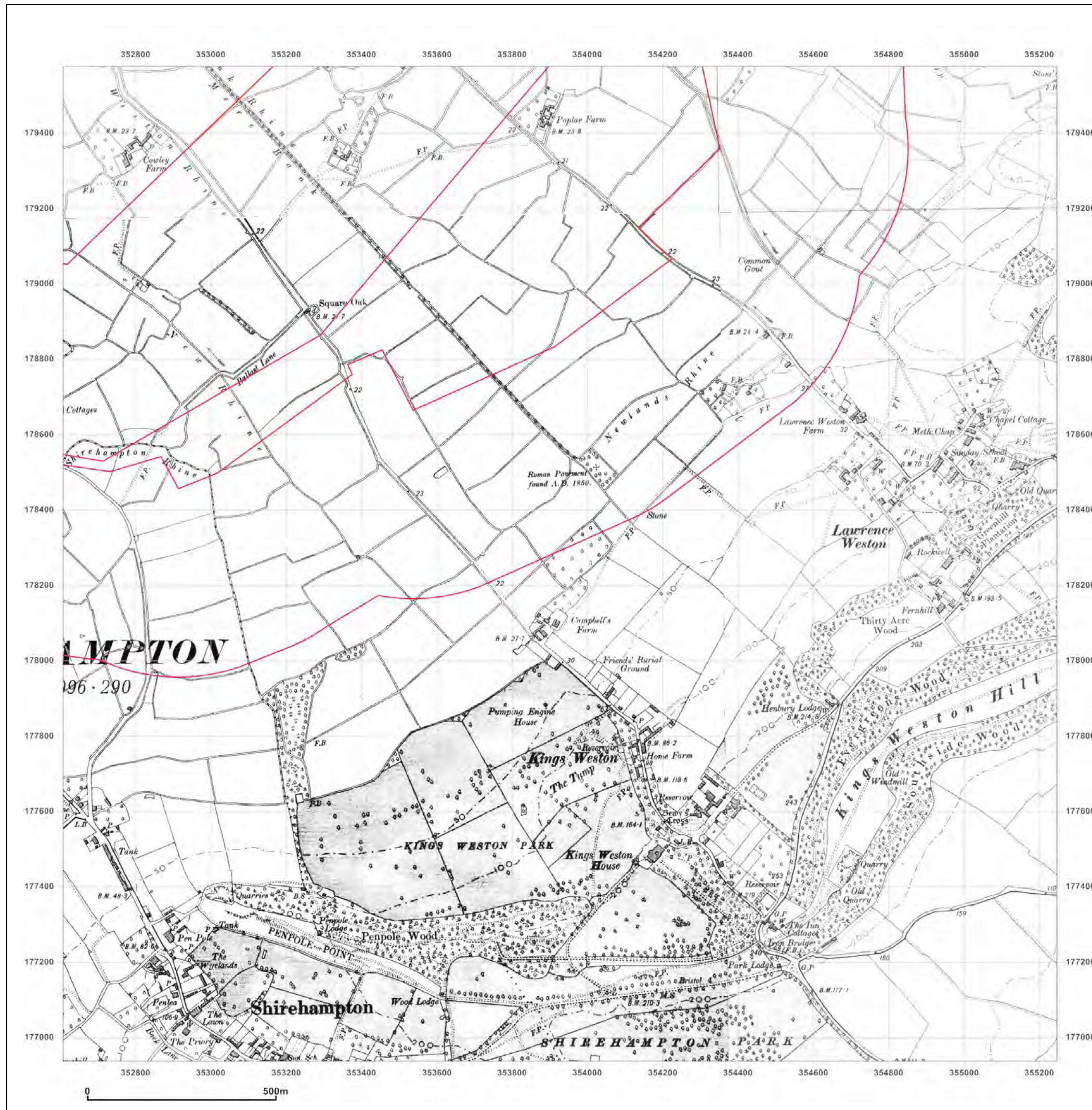


Produced by  
 GroundSure Environmental Insight  
 T: 08444 159000  
 E: [info@groundsure.com](mailto:info@groundsure.com)  
 W: [www.groundsure.com](http://www.groundsure.com)

© Crown copyright and database rights 2013 Ordnance Survey 100035207

Production date: 23 May 2013

To view map legend click here [\[Link\]](#)





#### Site Details:

Hinkley Project

**Client Ref:** Hinkley Project; 13\_PO\_100.  
**Report Ref:** HMD-278-816308\_7\_SS\_F4  
**Grid Ref:** 353926, 178256

**Map Name:** County Series


**Map date:** 1888

**Scale:** 1:10,560

**Printed at:** 1:10,560



Surveyed 1882  
 Revised N/A  
 Edition 1888  
 Copyright N/A  
 Levelled N/A

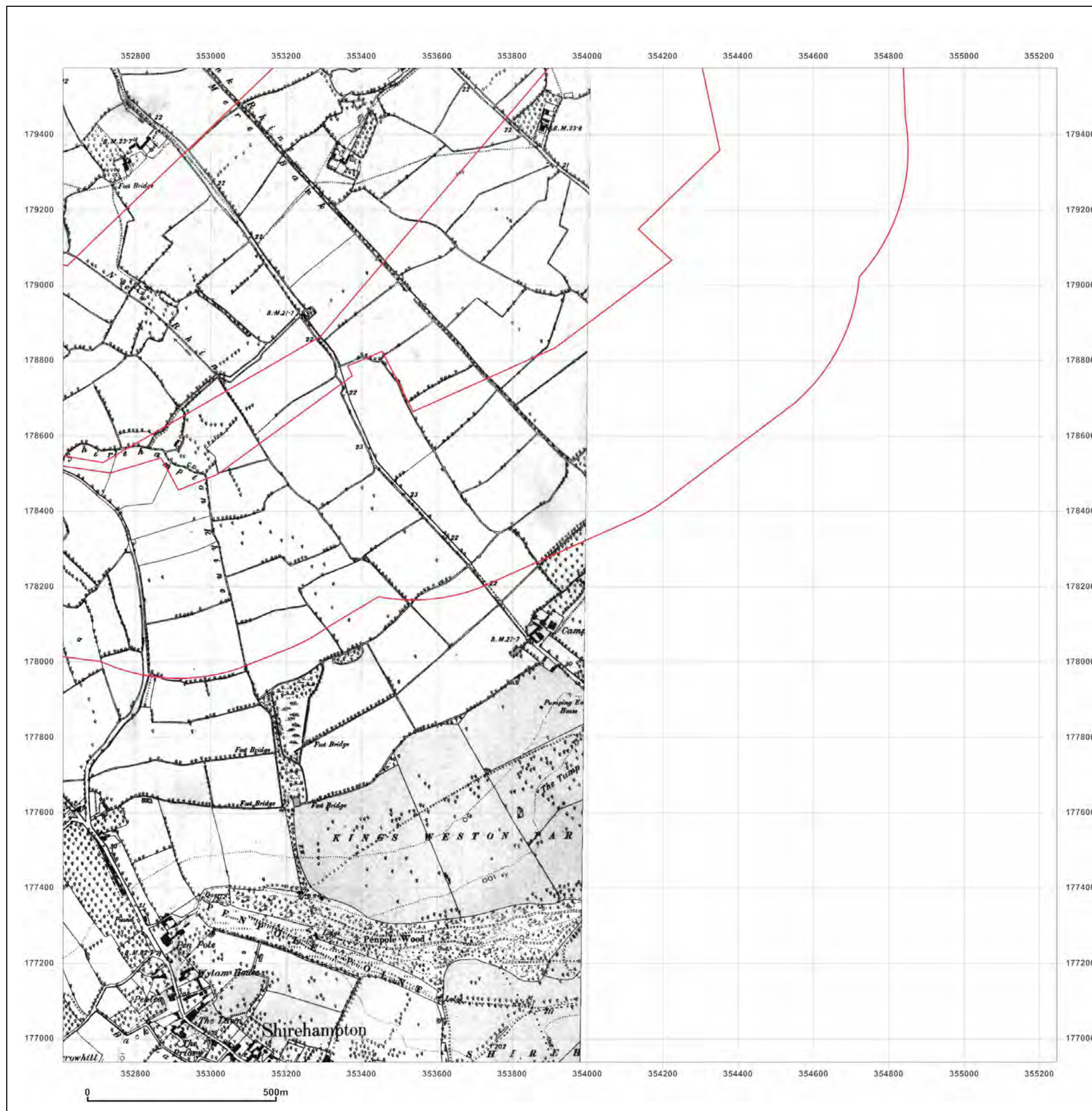


Produced by  
 GroundSure Environmental Insight  
 T: 08444 159000  
 E: [info@groundsurre.com](mailto:info@groundsurre.com)  
 W: [www.groundsure.com](http://www.groundsure.com)

© Crown copyright and database rights 2013 Ordnance Survey 100035207

Production date: 23 May 2013

To view map legend click here [\[Link\]](#)





#### Site Details:

Hinkley Project

**Client Ref:** Hinkley Project; 13\_PO\_100.  
**Report Ref:** HMD-278-816308\_7\_SS\_F4  
**Grid Ref:** 353926, 178256

**Map Name:** County Series

**Map date:** 1880-1883

**Scale:** 1:10,560

**Printed at:** 1:10,560



Surveyed 1880  
 Revised 1880  
 Edition N/A  
 Copyright N/A  
 Levelled N/A

Surveyed 1880  
 Revised 1880  
 Edition N/A  
 Copyright N/A  
 Levelled N/A

Surveyed 1883  
 Revised 1883  
 Edition N/A  
 Copyright N/A  
 Levelled N/A

Surveyed 1880  
 Revised 1880  
 Edition N/A  
 Copyright N/A  
 Levelled N/A

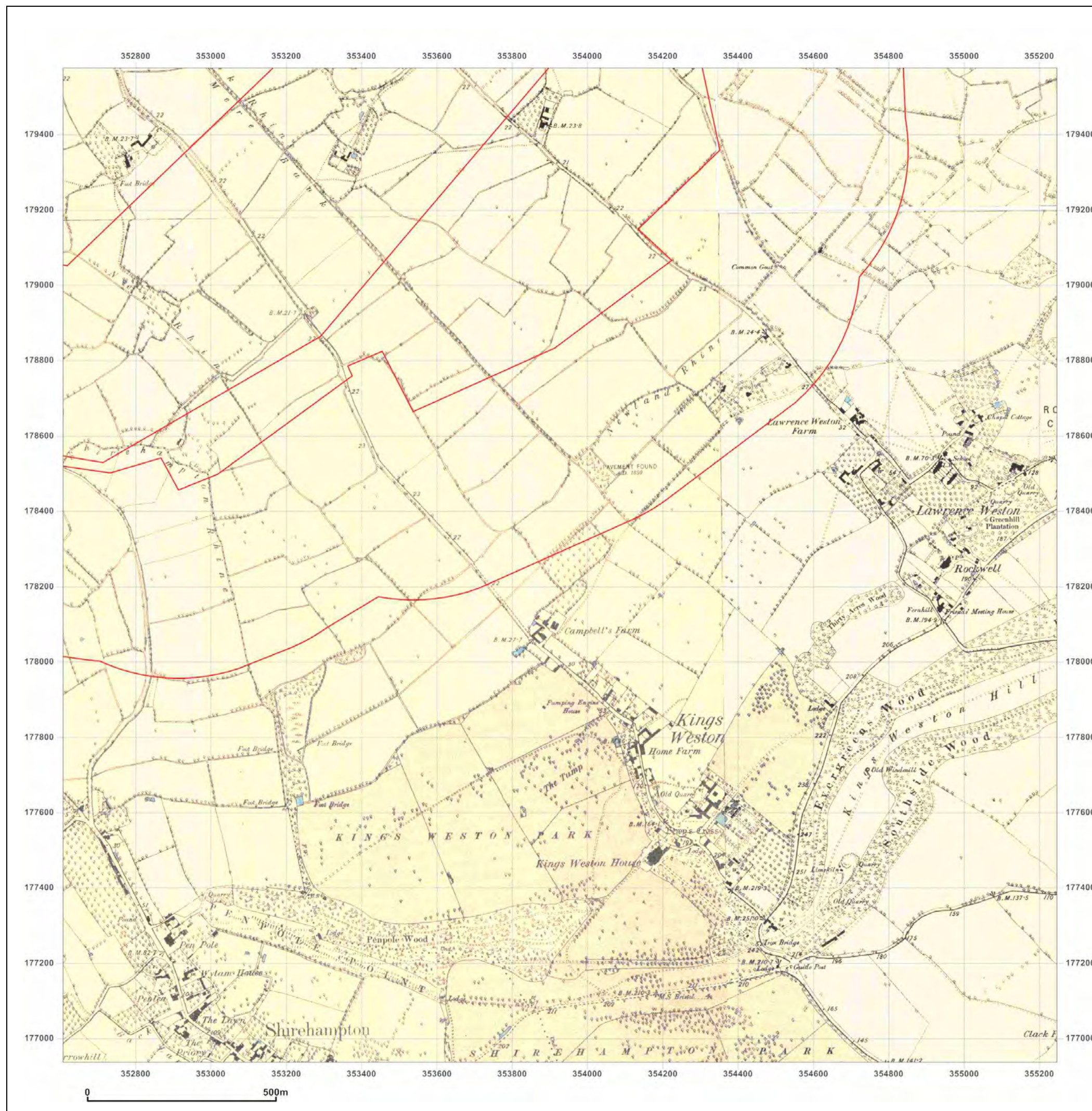


Produced by  
 GroundSure Environmental Insight  
 T: 08444 159000  
 E: [info@groundsure.com](mailto:info@groundsure.com)  
 W: [www.groundsure.com](http://www.groundsure.com)

© Crown copyright and database rights 2013 Ordnance Survey 100035207

Production date: 23 May 2013

To view map legend click here [\[Link\]](#)





#### Site Details:

Hinkley Project

**Client Ref:** Hinkley Project; 13\_PO\_100.  
**Report Ref:** HMD-278-816308\_7\_SS\_F3  
**Grid Ref:** 353926, 180612

**Map Name:** National Grid

**Map date:** 2012

**Scale:** 1:10,000

**Printed at:** 1:10,000

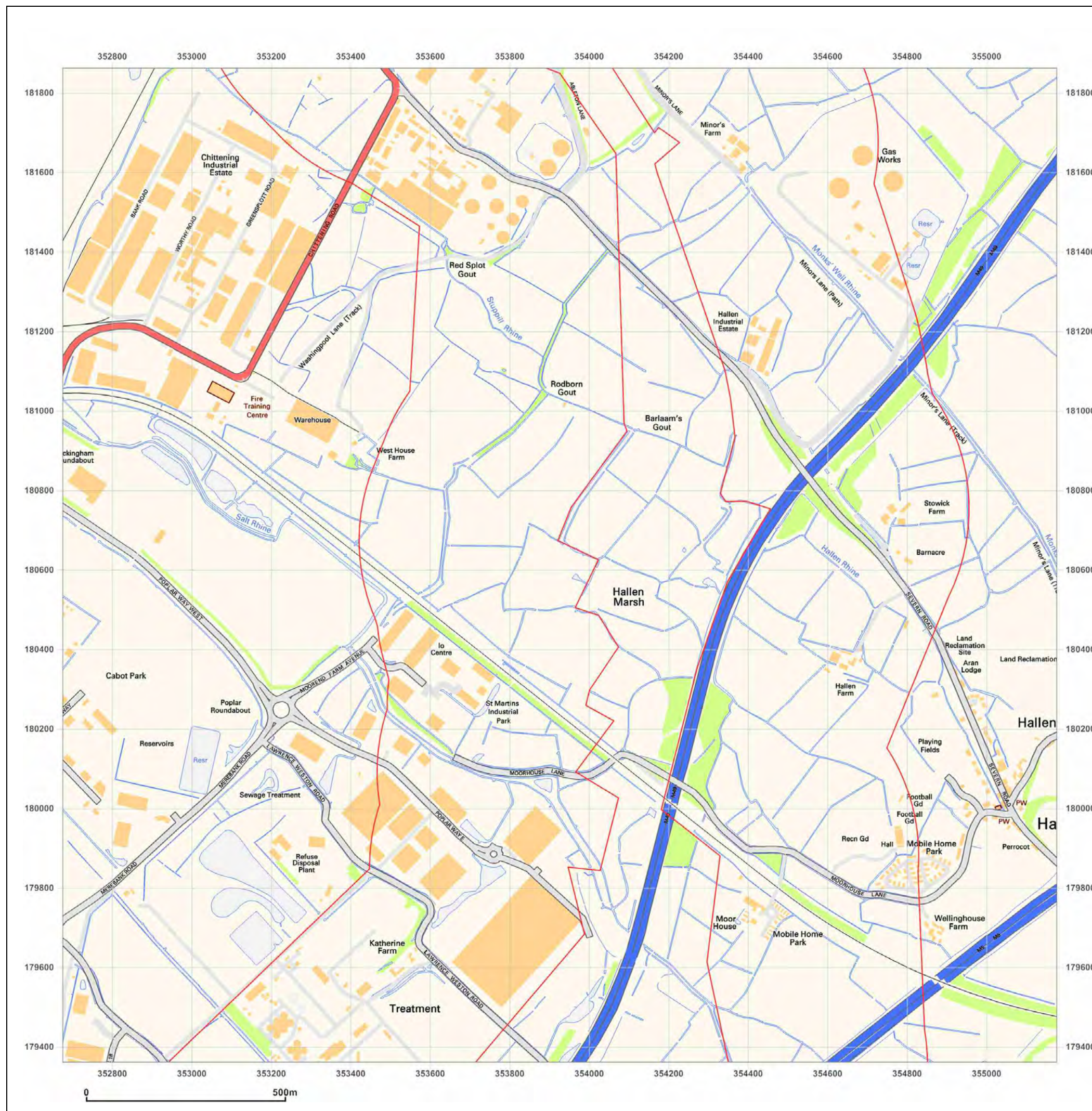


Produced by  
 GroundSure Environmental Insight  
 T: 08444 159000  
 E: [info@groundsure.com](mailto:info@groundsure.com)  
 W: [www.groundsure.com](http://www.groundsure.com)

© Crown copyright and database rights 2013 Ordnance Survey 100035207

Production date: 23 May 2013

To view map legend click here [\[Link\]](#)





# Site Details:

Hinkley Project

**Client Ref:** Hinkley Project; 13\_PO\_100.  
**Report Ref:** HMD-278-816308\_7\_SS\_F3  
**Grid Ref:** 353926, 180612

**Map Name:** 1:10,000 Raster

**Map date:** 2002

**Scale:** 1:10,000

**Printed at:** 1:10,000

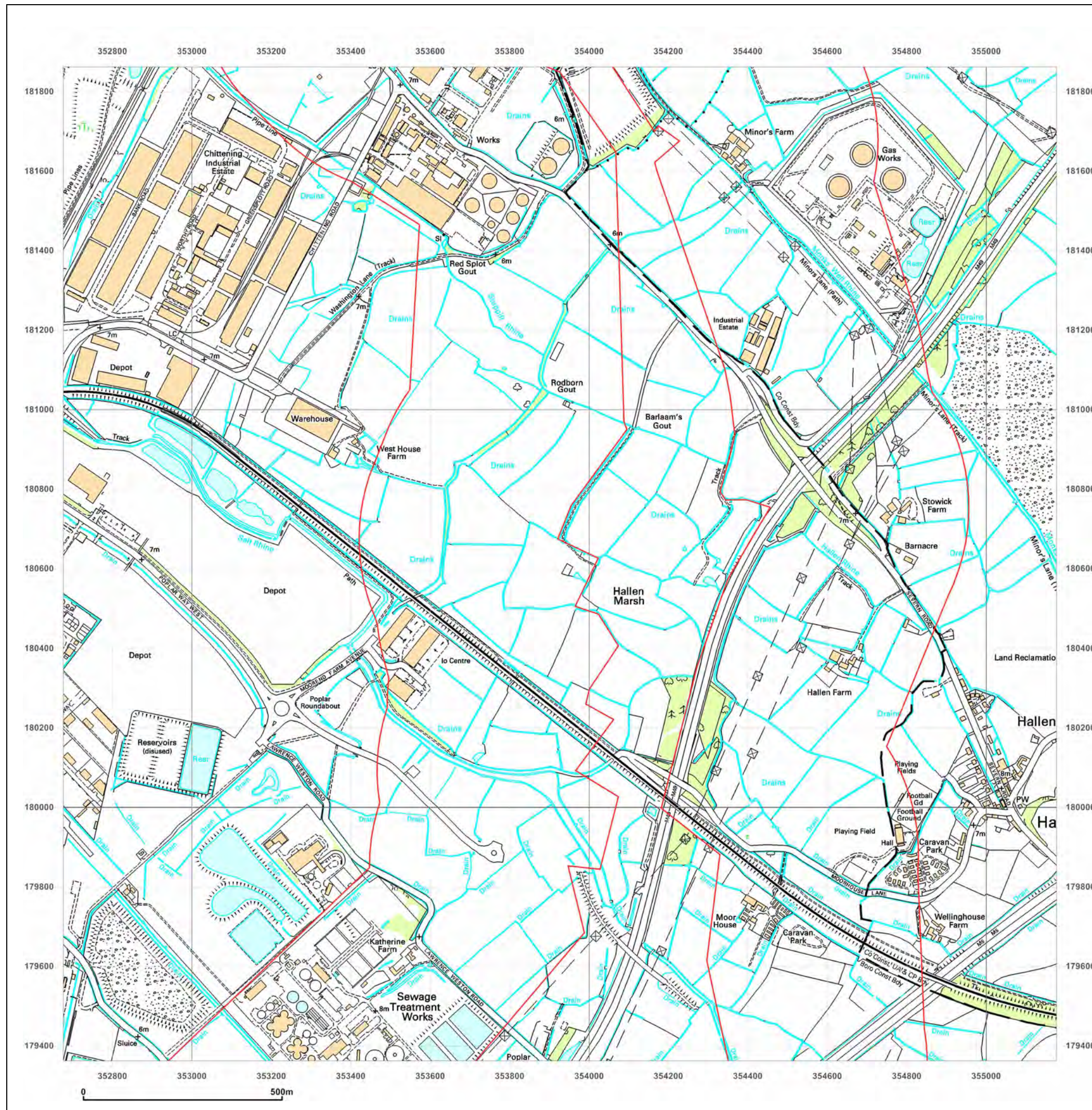


Produced by  
 GroundSure Environmental Insight  
 T: 08444 159000  
 E: [info@groundsure.com](mailto:info@groundsure.com)  
 W: [www.groundsure.com](http://www.groundsure.com)

© Crown copyright and database rights 2013 Ordnance Survey 100035207

Production date: 23 May 2013

To view map legend click here [\[Link\]](#)





#### Site Details:

Hinkley Project

**Client Ref:** Hinkley Project; 13\_PO\_100.  
**Report Ref:** HMD-278-816308\_7\_SS\_F3  
**Grid Ref:** 353926, 180612

**Map Name:** National Grid

**Map date:** 1989-1991

**Scale:** 1:10,000

**Printed at:** 1:10,000



Surveyed 1988  
 Revised 1989  
 Edition N/A  
 Copyright N/A  
 Levelled N/A

Surveyed 1984  
 Revised 1991  
 Edition N/A  
 Copyright N/A  
 Levelled N/A

Surveyed 1990  
 Revised 1991  
 Edition N/A  
 Copyright N/A  
 Levelled N/A

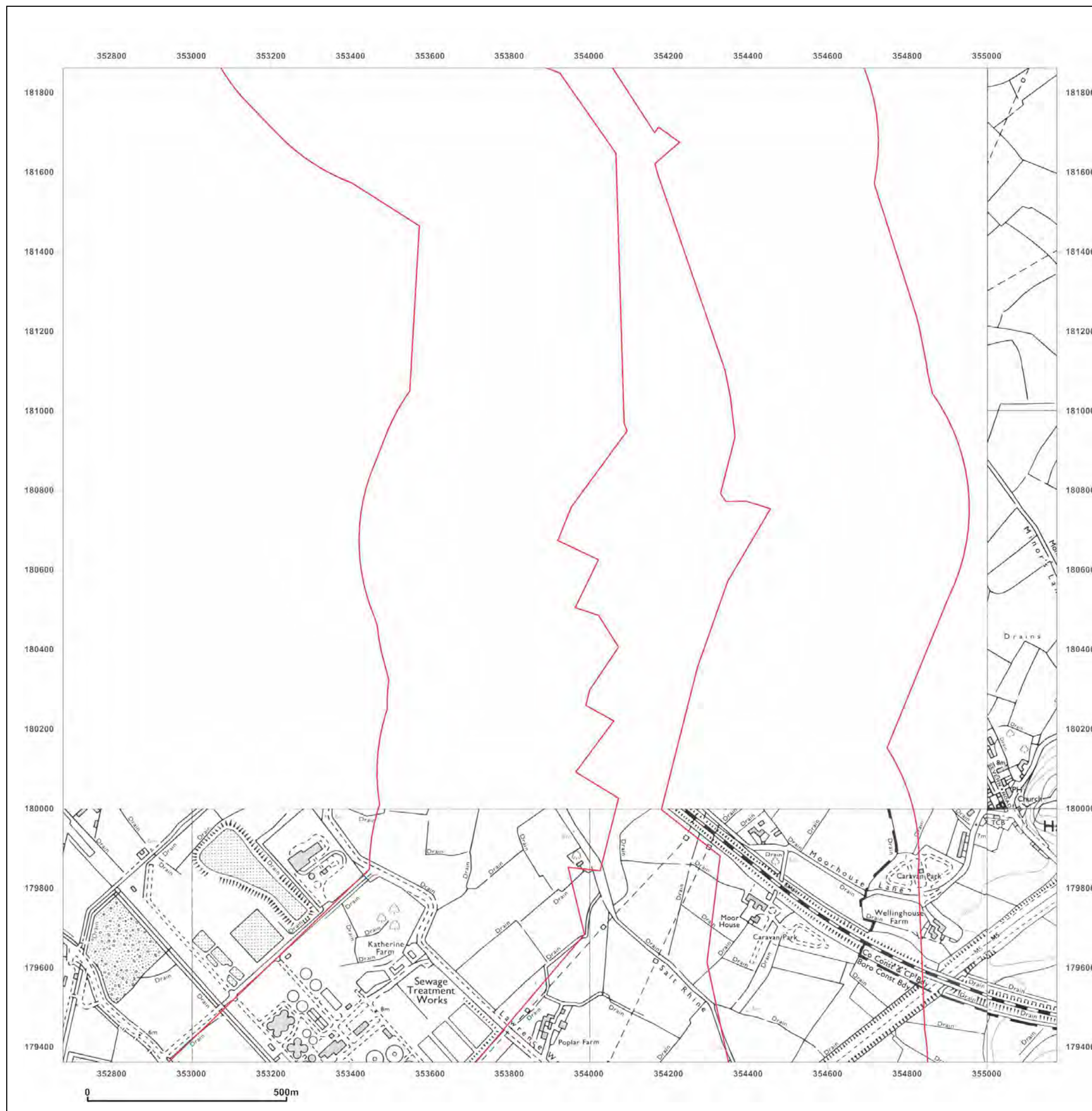


Produced by  
 GroundSure Environmental Insight  
 T: 08444 159000  
 E: [info@groundsure.com](mailto:info@groundsure.com)  
 W: [www.groundsure.com](http://www.groundsure.com)

© Crown copyright and database rights 2013 Ordnance Survey 100035207

Production date: 23 May 2013

To view map legend click here [\[Link\]](#)





# Site Details:

Hinkley Project

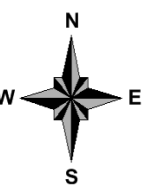
**Client Ref:** Hinkley Project; 13\_PO\_100.  
**Report Ref:** HMD-278-816308\_7\_SS\_F3  
**Grid Ref:** 353926, 180612

**Map Name:** National Grid

**Map date:** 1979-1983

**Scale:** 1:10,000

**Printed at:** 1:10,000



Surveyed 1977  
 Revised 1979  
 Edition N/A  
 Copyright N/A  
 Levelled N/A

Surveyed 1980  
 Revised 1983  
 Edition N/A  
 Copyright N/A  
 Levelled N/A

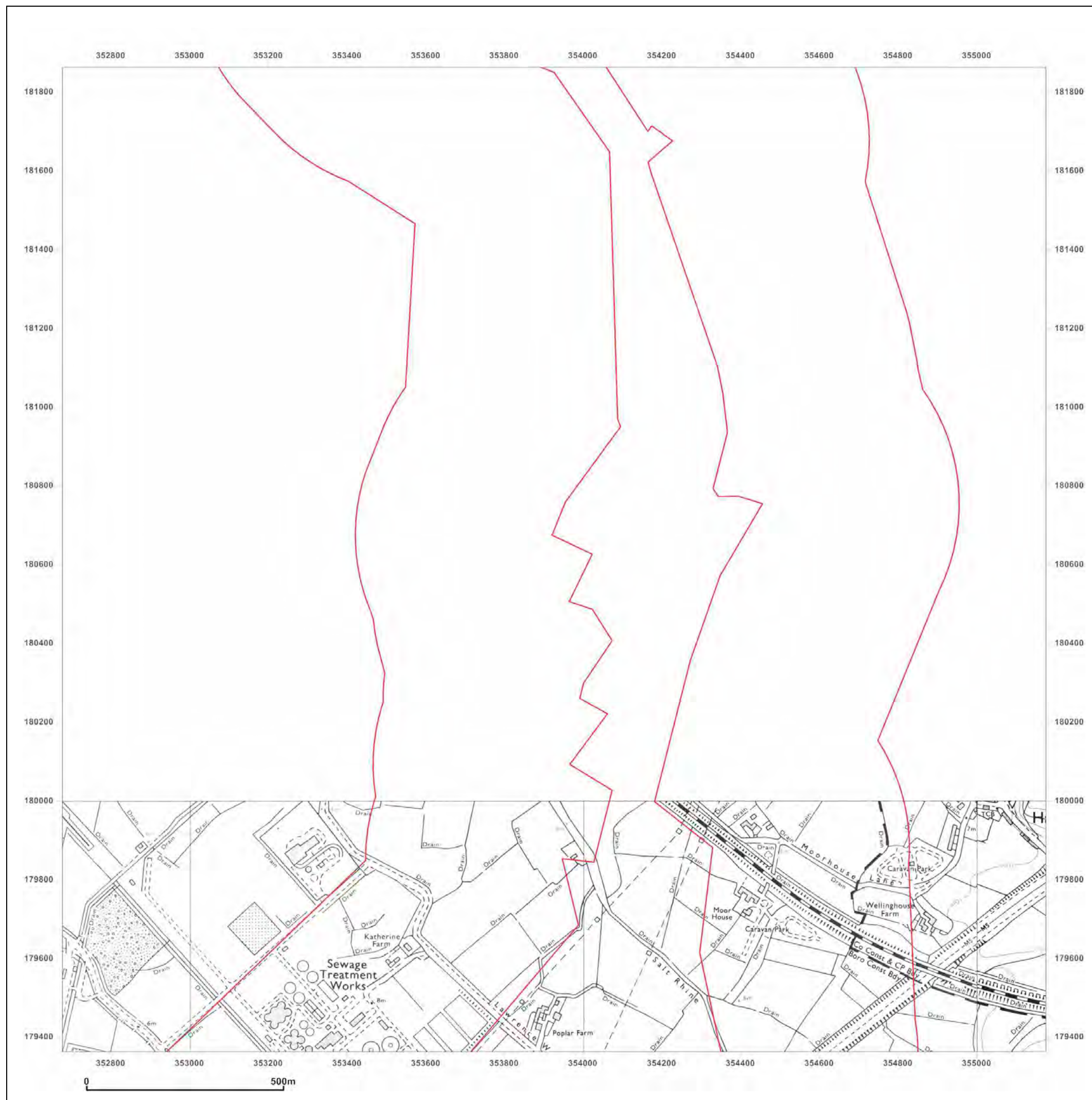


Produced by  
 GroundSure Environmental Insight  
 T: 08444 159000  
 E: [info@groundsurre.com](mailto:info@groundsurre.com)  
 W: [www.groundsure.com](http://www.groundsure.com)

© Crown copyright and database rights 2013 Ordnance Survey 100035207

Production date: 23 May 2013

To view map legend click here [\[Link\]](#)





#### Site Details:

Hinkley Project

**Client Ref:** Hinkley Project; 13\_PO\_100.  
**Report Ref:** HMD-278-816308\_7\_SS\_F3  
**Grid Ref:** 353926, 180612

**Map Name:** National Grid

**Map date:** 1973-1974


**Scale:** 1:10,000

**Printed at:** 1:10,000



Surveyed 1971  
 Revised 1973  
 Edition N/A  
 Copyright N/A  
 Levelled N/A

Surveyed 1974  
 Revised 1974  
 Edition N/A  
 Copyright N/A  
 Levelled N/A



Surveyed 1974  
 Revised 1974  
 Edition N/A  
 Copyright N/A  
 Levelled N/A

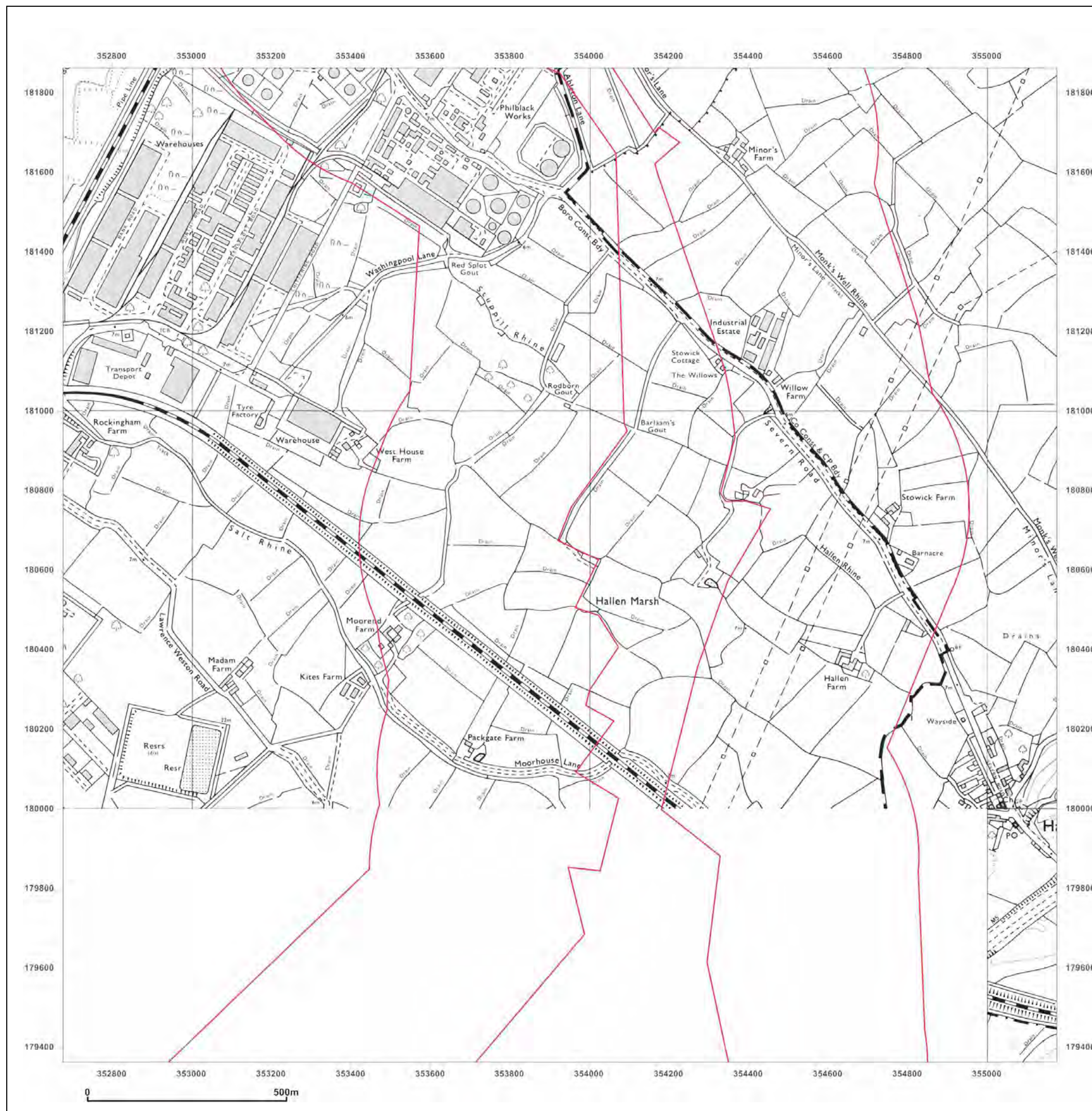


Produced by  
 GroundSure Environmental Insight  
 T: 08444 159000  
 E: [info@groundsure.com](mailto:info@groundsure.com)  
 W: [www.groundsure.com](http://www.groundsure.com)

© Crown copyright and database rights 2013 Ordnance Survey 100035207

Production date: 23 May 2013

To view map legend click here [\[Link\]](#)





#### Site Details:

Hinkley Project

**Client Ref:** Hinkley Project; 13\_PO\_100.  
**Report Ref:** HMD-278-816308\_7\_SS\_F3  
**Grid Ref:** 353926, 180612

**Map Name:** Provisional

**Map date:** 1970

**Scale:** 1:10,560

**Printed at:** 1:10,560



Surveyed 1949  
 Revised 1949  
 Edition N/A  
 Copyright N/A  
 Levelled N/A

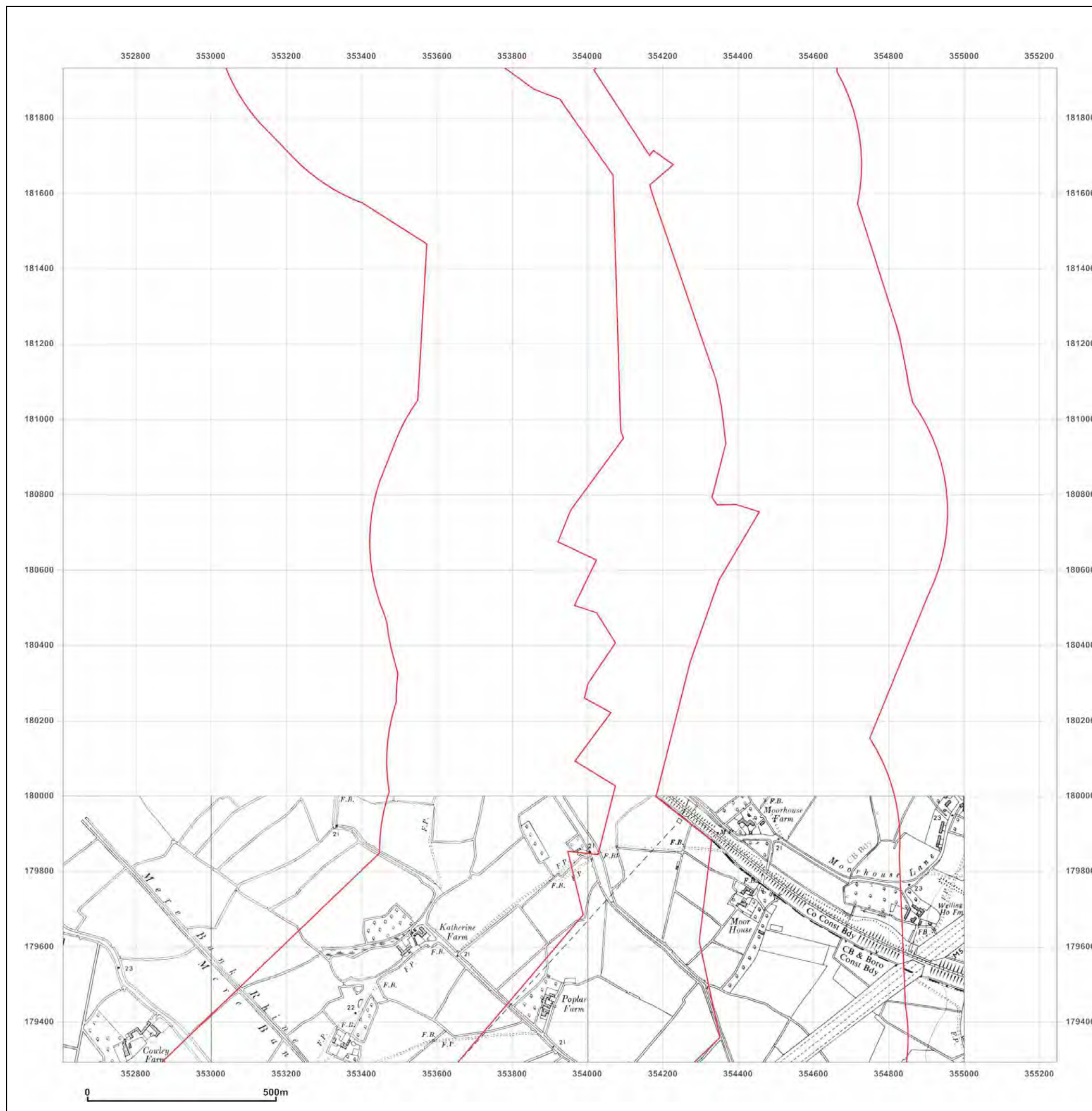


Produced by  
 GroundSure Environmental Insight  
 T: 08444 159000  
 E: [info@groundsurre.com](mailto:info@groundsurre.com)  
 W: [REDACTED]

© Crown copyright and database rights 2013 Ordnance Survey 100035207

Production date: 23 May 2013

To view map legend click here [REDACTED]





#### Site Details:

Hinkley Project

**Client Ref:** Hinkley Project; 13\_PO\_100.  
**Report Ref:** HMD-278-816308\_7\_SS\_F3  
**Grid Ref:** 353926, 180612

**Map Name:** Provisional

**Map date:** 1964-1969


**Scale:** 1:10,560

**Printed at:** 1:10,560



Surveyed N/A  
 Revised 1964  
 Edition N/A  
 Copyright N/A  
 Levelled N/A

Surveyed 1949  
 Revised 1949  
 Edition N/A  
 Copyright N/A  
 Levelled N/A

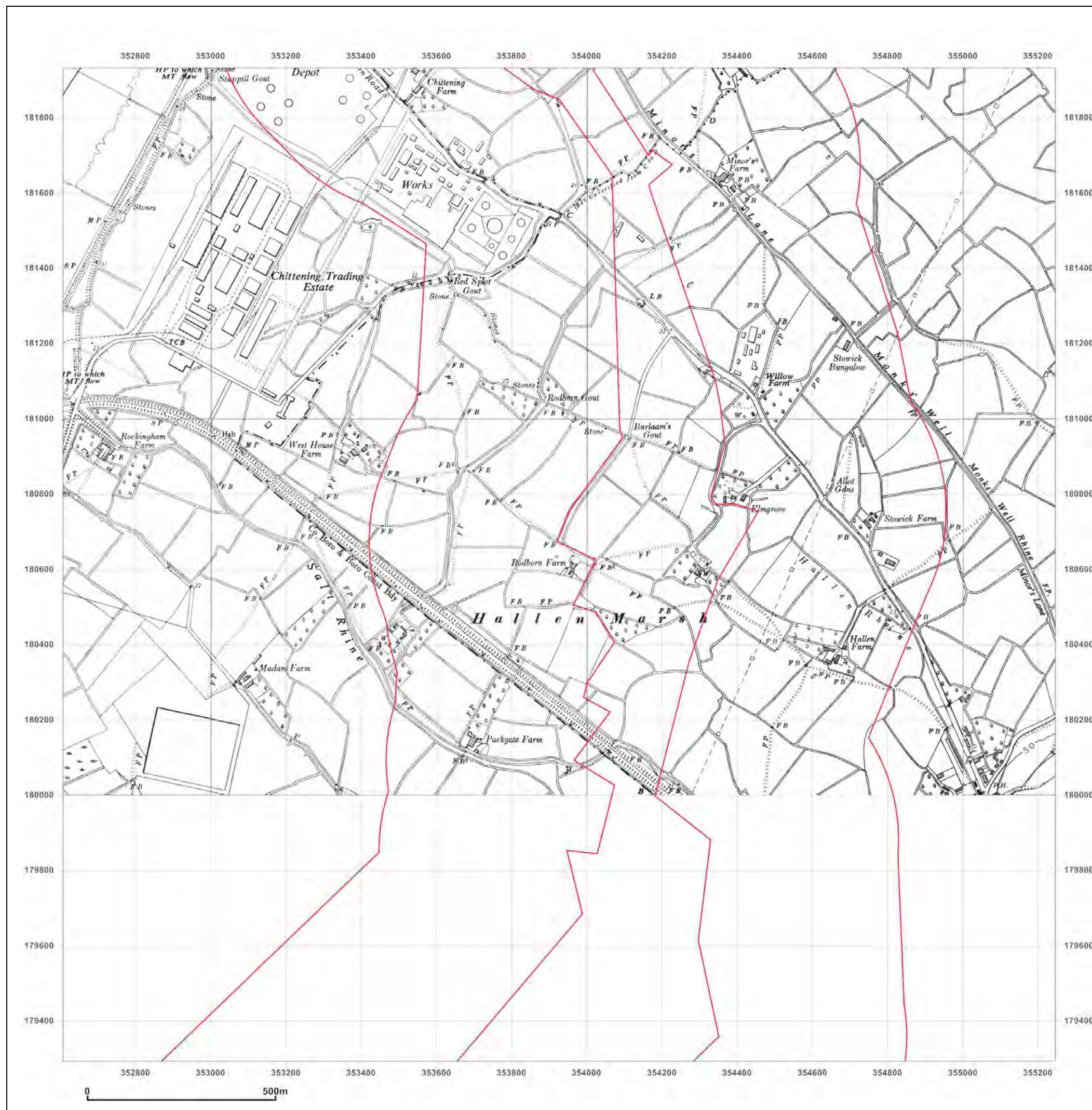


Produced by  
 GroundSure Environmental Insight  
 T: 08444 159000  
 E: [info@groundsure.com](mailto:info@groundsure.com)  
 W: [www.groundsure.com](http://www.groundsure.com)

© Crown copyright and database rights 2013 Ordnance Survey 100035207

Production date: 23 May 2013

To view map legend click here [\[Link\]](#)





#### Site Details:

Hinkley Project

**Client Ref:** Hinkley Project; 13\_PO\_100.  
**Report Ref:** HMD-278-816308\_7\_SS\_F3  
**Grid Ref:** 353926, 180612

**Map Name:** Provisional

**Map date:** 1954-1955

**Scale:** 1:10,560

**Printed at:** 1:10,560



Surveyed N/A  
 Revised 1954  
 Edition N/A  
 Copyright N/A  
 Levelled N/A

Surveyed N/A  
 Revised 1954  
 Edition N/A  
 Copyright N/A  
 Levelled N/A

Surveyed 1949  
 Revised 1949  
 Edition N/A  
 Copyright N/A  
 Levelled N/A

Surveyed 1938  
 Revised 1938  
 Edition N/A  
 Copyright N/A  
 Levelled N/A

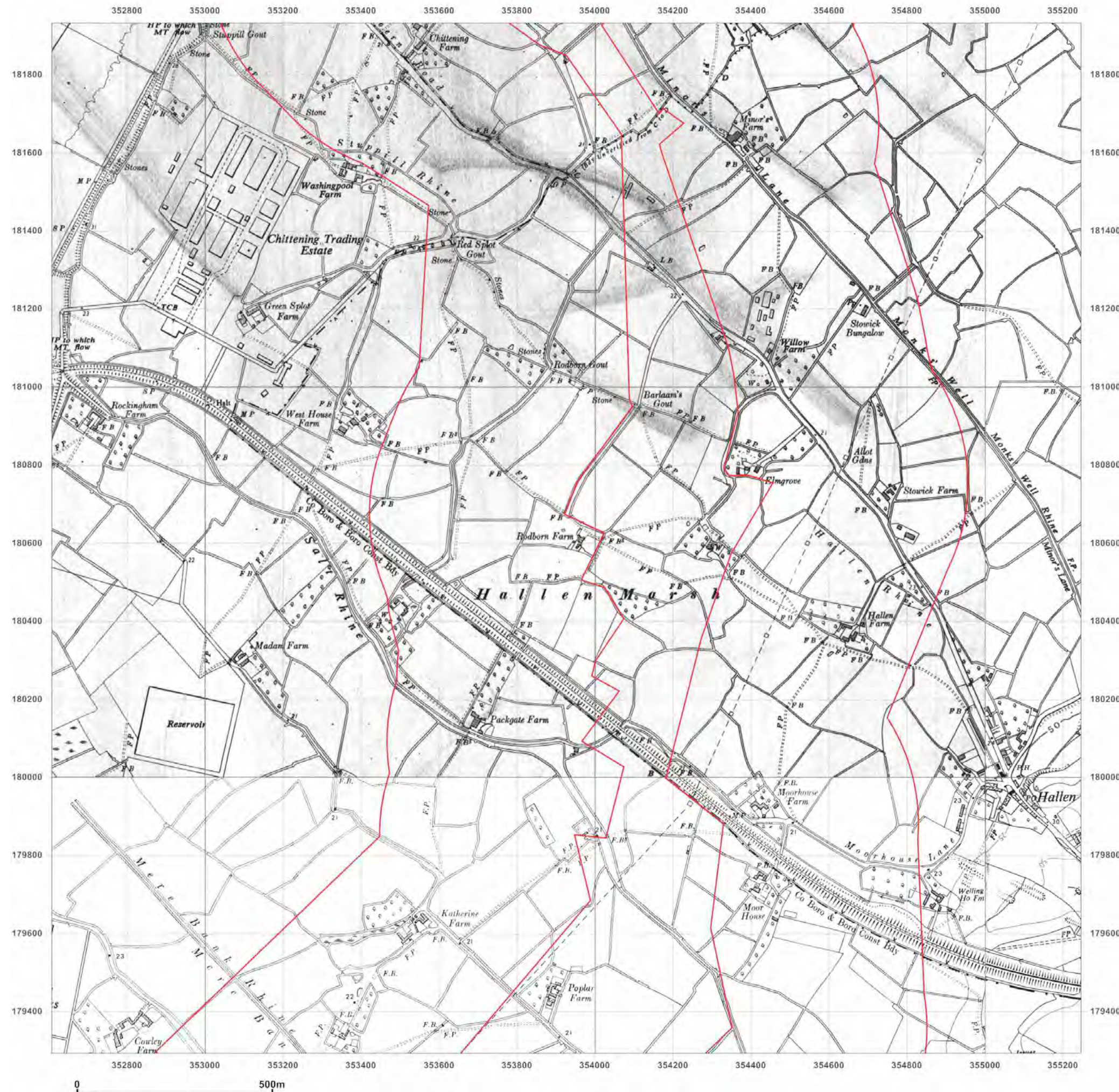


Produced by  
 GroundSure Environmental Insight  
 T: 08444 159000  
 E: [info@groundsure.com](mailto:info@groundsure.com)  
 W: [www.groundsure.com](http://www.groundsure.com)

© Crown copyright and database rights 2013 Ordnance Survey 100035207

Production date: 23 May 2013

To view map legend click here [\[Link\]](#)





#### Site Details:

Hinkley Project

**Client Ref:** Hinkley Project; 13\_PO\_100.  
**Report Ref:** HMD-278-816308\_7\_SS\_F3  
**Grid Ref:** 353926, 180612

**Map Name:** County Series

**Map date:** 1935-1938

**Scale:** 1:10,560

**Printed at:** 1:10,560



Surveyed 1880  
 Revised 1938  
 Edition N/A  
 Copyright N/A  
 Levelled N/A

Surveyed 1879  
 Revised 1935  
 Edition N/A  
 Copyright N/A  
 Levelled N/A

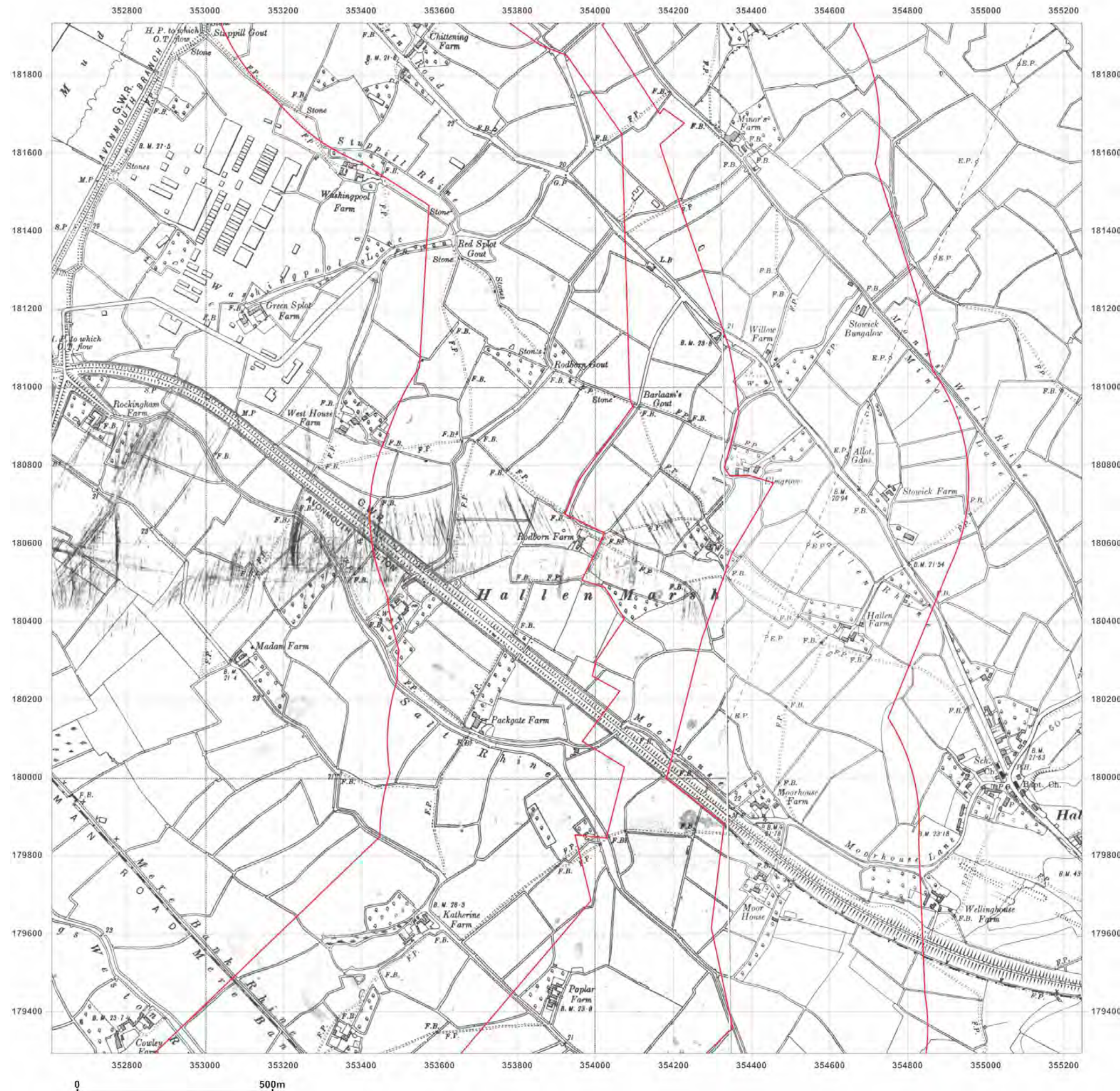


Produced by  
 GroundSure Environmental Insight  
 T: 08444 159000  
 E: [info@groundsure.com](mailto:info@groundsure.com)  
 W: [www.groundsure.com](http://www.groundsure.com)

© Crown copyright and database rights 2013 Ordnance Survey 100035207

Production date: 23 May 2013

To view map legend click here [\[Link\]](#)





# Site Details:

Hinkley Project

**Client Ref:** Hinkley Project; 13\_PO\_100.  
**Report Ref:** HMD-278-816308\_7\_SS\_F3  
**Grid Ref:** 353926, 180612

**Map Name:** County Series

**Map date:** 1921

**Scale:** 1:10,560

**Printed at:** 1:10,560



Surveyed 1880  
 Revised 1921  
 Edition N/A  
 Copyright N/A  
 Levelled N/A

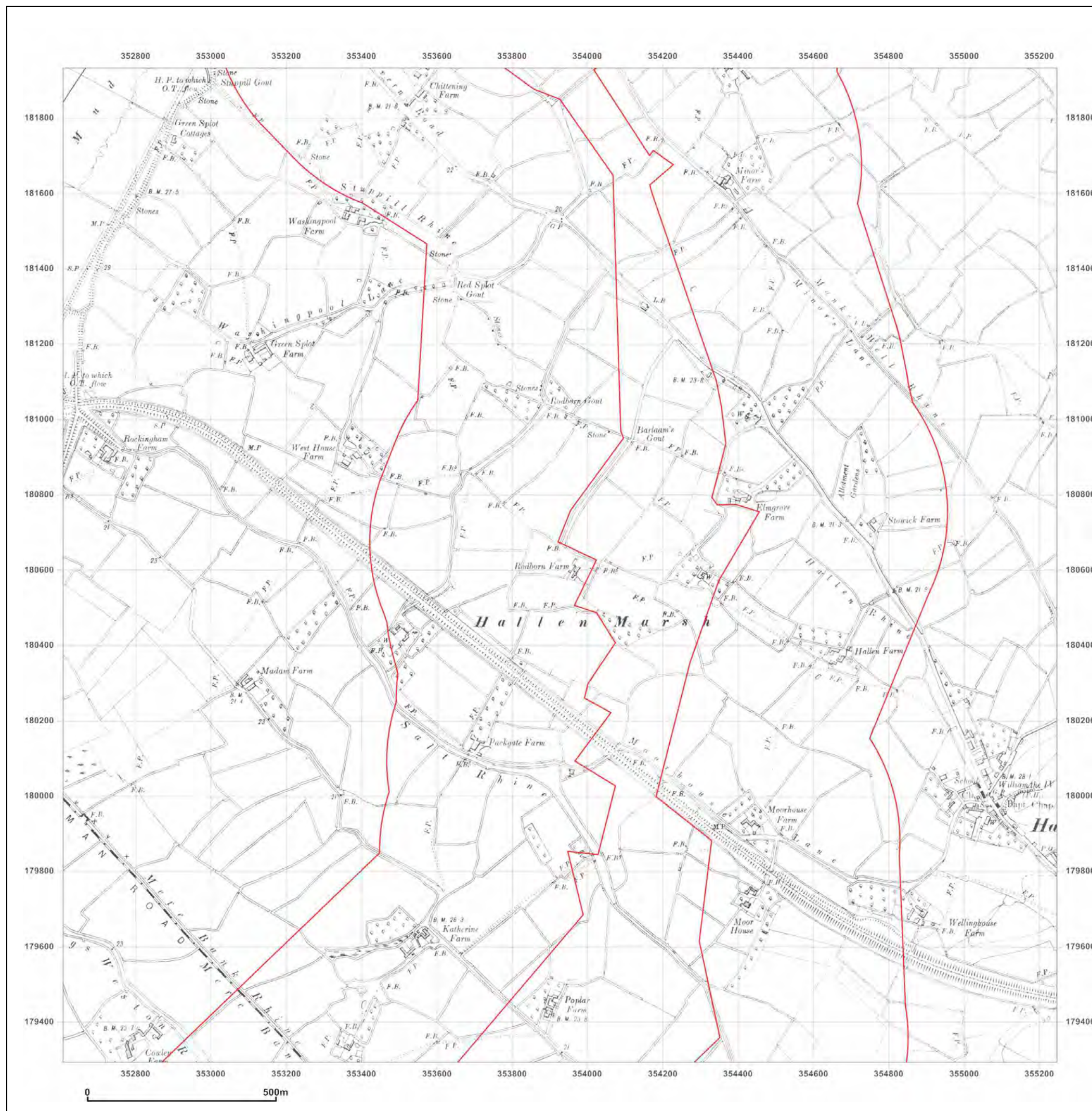


Produced by  
 GroundSure Environmental Insight  
 T: 08444 159000  
 E: [info@groundsure.com](mailto:info@groundsure.com)  
 W: [www.groundsure.com](http://www.groundsure.com)

© Crown copyright and database rights 2013 Ordnance Survey 100035207

Production date: 23 May 2013

To view map legend click here [\[Link\]](#)





# Site Details:

Hinkley Project

**Client Ref:** Hinkley Project; 13\_PO\_100.  
**Report Ref:** HMD-278-816308\_7\_SS\_F3  
**Grid Ref:** 353926, 180612

**Map Name:** County Series

**Map date:** 1912

**Scale:** 1:10,560

**Printed at:** 1:10,560



Surveyed 1880  
 Revised 1912  
 Edition N/A  
 Copyright N/A  
 Levelled N/A

Surveyed 1879  
 Revised 1912  
 Edition N/A  
 Copyright N/A  
 Levelled N/A

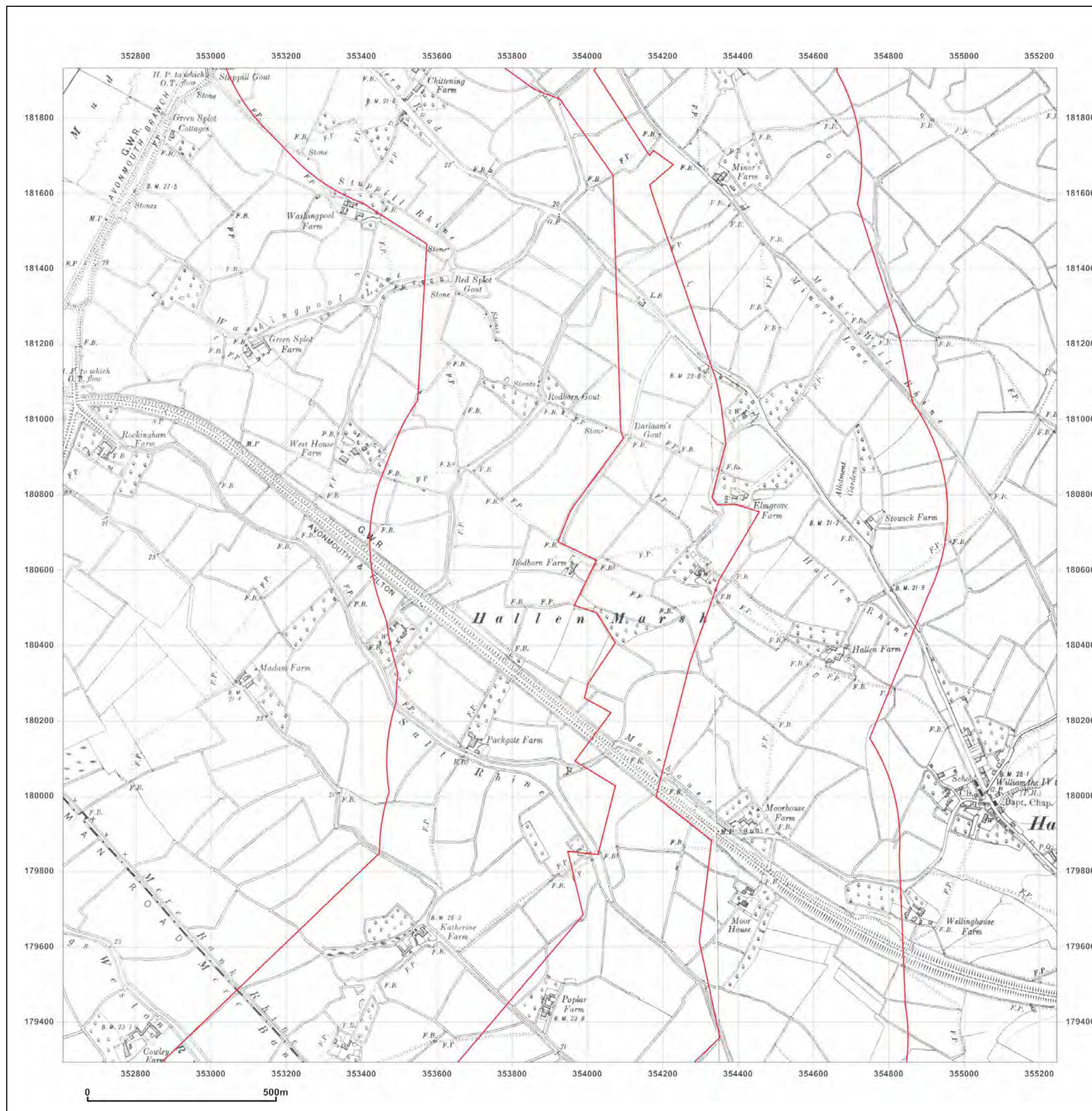


Produced by  
 GroundSure Environmental Insight  
 T: 08444 159000  
 E: [info@groundsurre.com](mailto:info@groundsurre.com)  
 W: [www.groundsure.com](http://www.groundsure.com)

© Crown copyright and database rights 2013 Ordnance Survey 100035207

Production date: 23 May 2013

To view map legend click here [\[Link\]](#)





# Site Details:

Hinkley Project

**Client Ref:** Hinkley Project; 13\_PO\_100.  
**Report Ref:** HMD-278-816308\_7\_SS\_F3  
**Grid Ref:** 353926, 180612

**Map Name:** County Series

**Map date:** 1901

**Scale:** 1:10,560

**Printed at:** 1:10,560



Surveyed 1880  
 Revised 1901  
 Edition N/A  
 Copyright N/A  
 Levelled N/A

Surveyed 1879  
 Revised 1901  
 Edition N/A  
 Copyright N/A  
 Levelled N/A

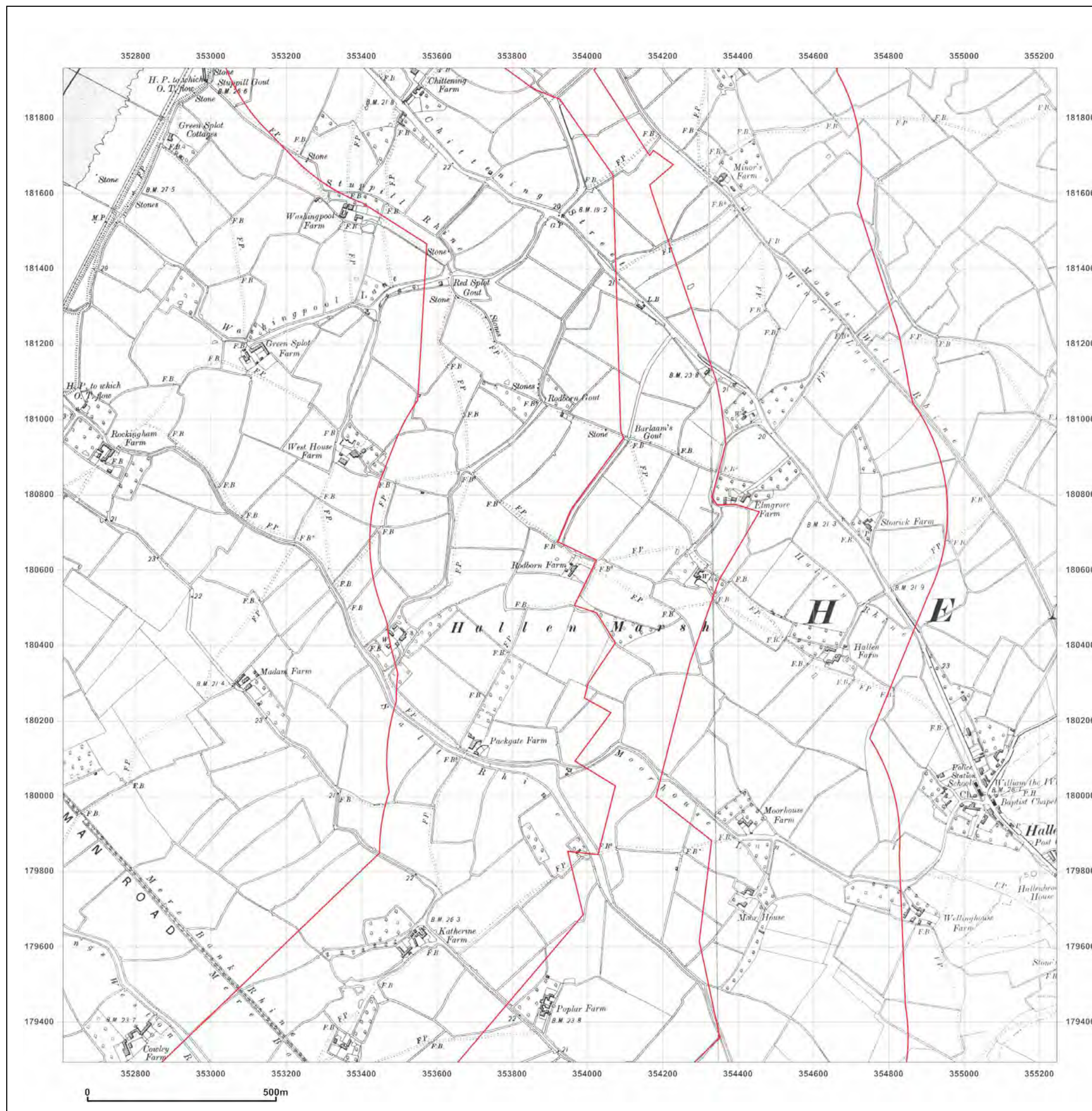


Produced by  
 GroundSure Environmental Insight  
 T: 08444 159000  
 E: [info@groundsure.com](mailto:info@groundsure.com)  
 W: [www.groundsure.com](http://www.groundsure.com)

© Crown copyright and database rights 2013 Ordnance Survey 100035207

Production date: 23 May 2013

To view map legend click here [\[Link\]](#)





#### Site Details:

Hinkley Project

**Client Ref:** Hinkley Project; 13\_PO\_100.  
**Report Ref:** HMD-278-816308\_7\_SS\_F3  
**Grid Ref:** 353926, 180612

**Map Name:** County Series

**Map date:** 1888

**Scale:** 1:10,560

**Printed at:** 1:10,560



Surveyed 1882  
 Revised N/A  
 Edition 1888  
 Copyright N/A  
 Levelled N/A

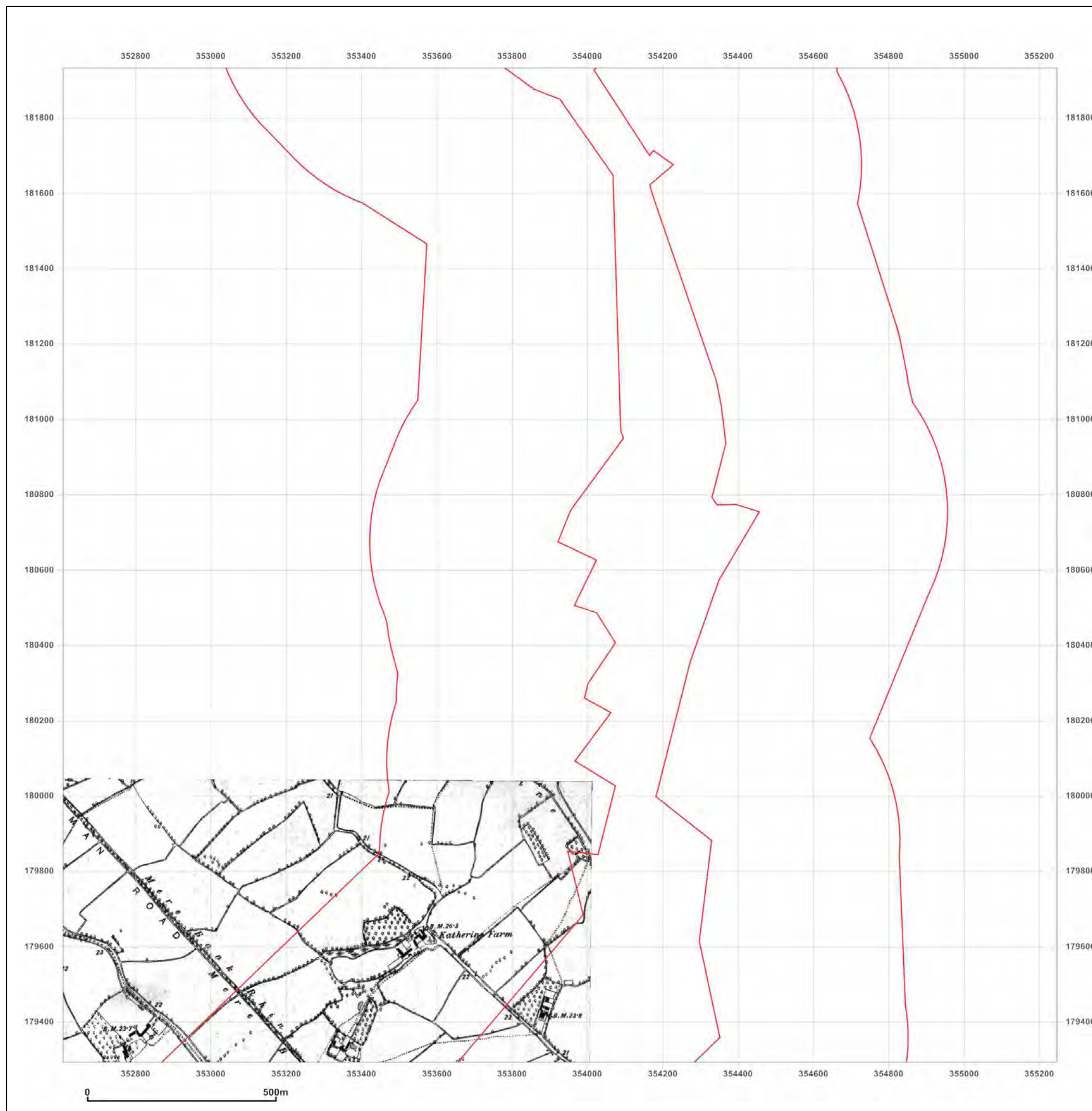


Produced by  
 GroundSure Environmental Insight  
 T: 08444 159000  
 E: [info@groundsure.com](mailto:info@groundsure.com)  
 W: [www.groundsure.com](http://www.groundsure.com)

© Crown copyright and database rights 2013 Ordnance Survey 100035207

Production date: 23 May 2013

To view map legend click here [\[Link\]](#)





#### Site Details:

Hinkley Project

**Client Ref:** Hinkley Project; 13\_PO\_100.  
**Report Ref:** HMD-278-816308\_7\_SS\_F3  
**Grid Ref:** 353926, 180612

**Map Name:** County Series

**Map date:** 1886-1887

**Scale:** 1:10,560

**Printed at:** 1:10,560



Surveyed 1880  
 Revised N/A  
 Edition N/A  
 Copyright N/A  
 Levelled N/A

Surveyed 1880  
 Revised N/A  
 Edition N/A  
 Copyright N/A  
 Levelled N/A

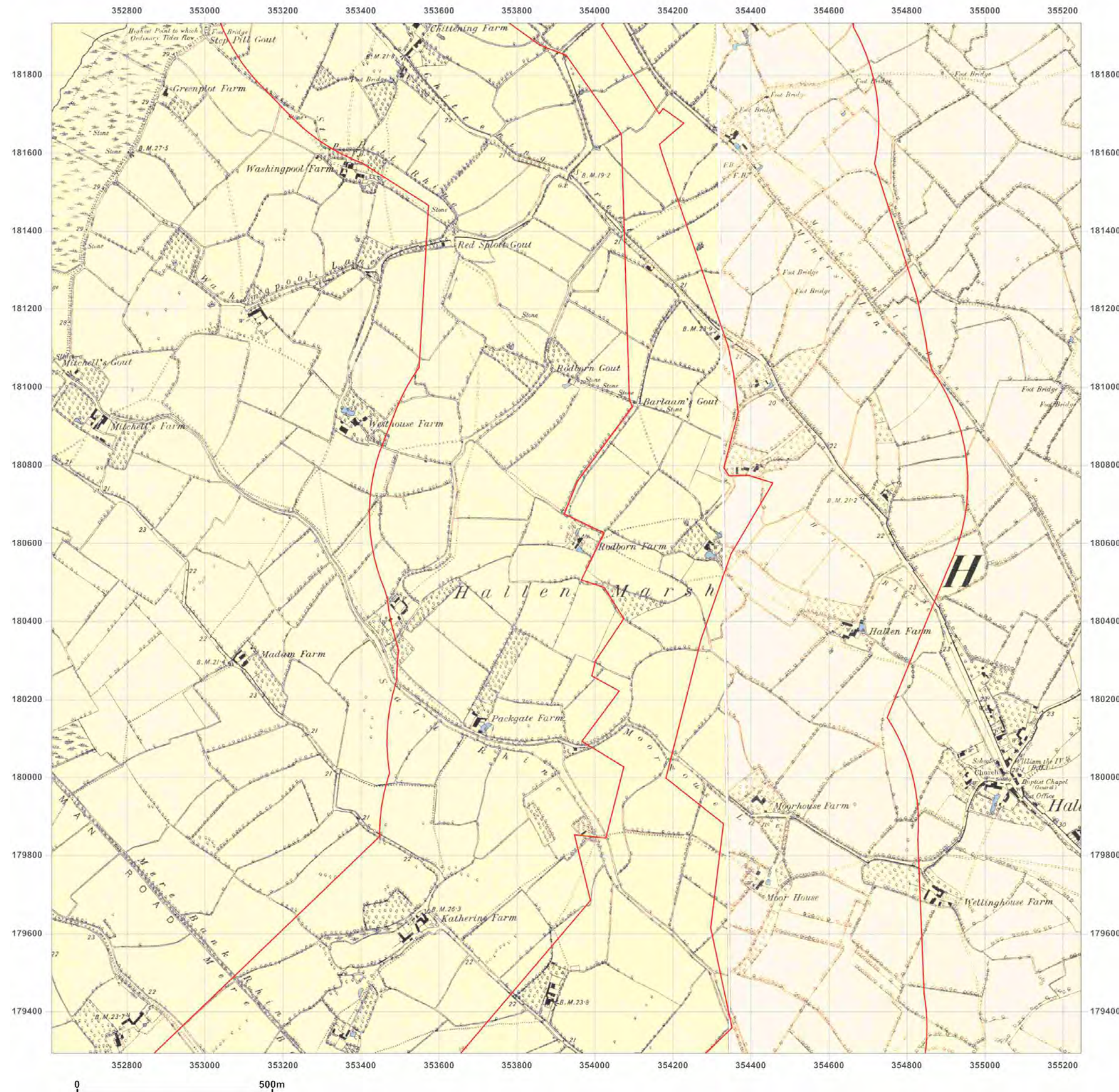


Produced by  
 GroundSure Environmental Insight  
 T: 08444 159000  
 E: [info@groundsure.com](mailto:info@groundsure.com)  
 W: [www.groundsure.com](http://www.groundsure.com)

© Crown copyright and database rights 2013 Ordnance Survey 100035207

Production date: 23 May 2013

To view map legend click here [\[Link\]](#)





#### Site Details:

Hinkley Project

**Client Ref:** Hinkley Project; 13\_PO\_100.  
**Report Ref:** HMD-278-816308\_7\_SS\_F2  
**Grid Ref:** 353926, 182969

**Map Name:** National Grid

**Map date:** 2012

**Scale:** 1:10,000

**Printed at:** 1:10,000

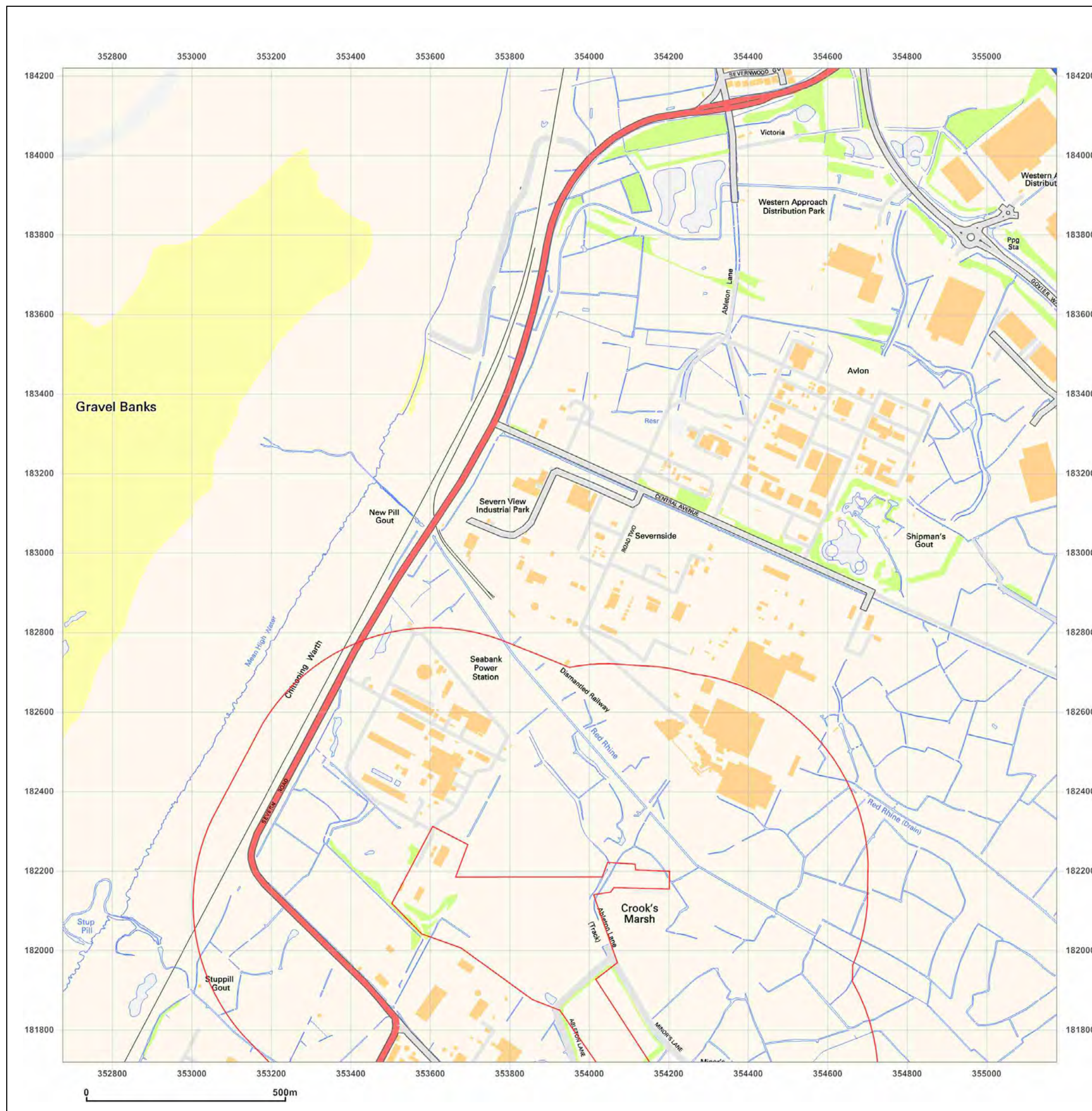


Produced by  
 GroundSure Environmental Insight  
 T: 08444 159000  
 E: [info@groundsurre.com](mailto:info@groundsurre.com)  
 W: [www.groundsure.com](http://www.groundsure.com)

© Crown copyright and database rights 2013 Ordnance Survey 100035207

Production date: 23 May 2013

To view map legend click here [\[Link\]](#)





# Site Details:

Hinkley Project

**Client Ref:** Hinkley Project; 13\_PO\_100.  
**Report Ref:** HMD-278-816308\_7\_SS\_F2  
**Grid Ref:** 353926, 182969

**Map Name:** 1:10,000 Raster

**Map date:** 2002

**Scale:** 1:10,000

**Printed at:** 1:10,000

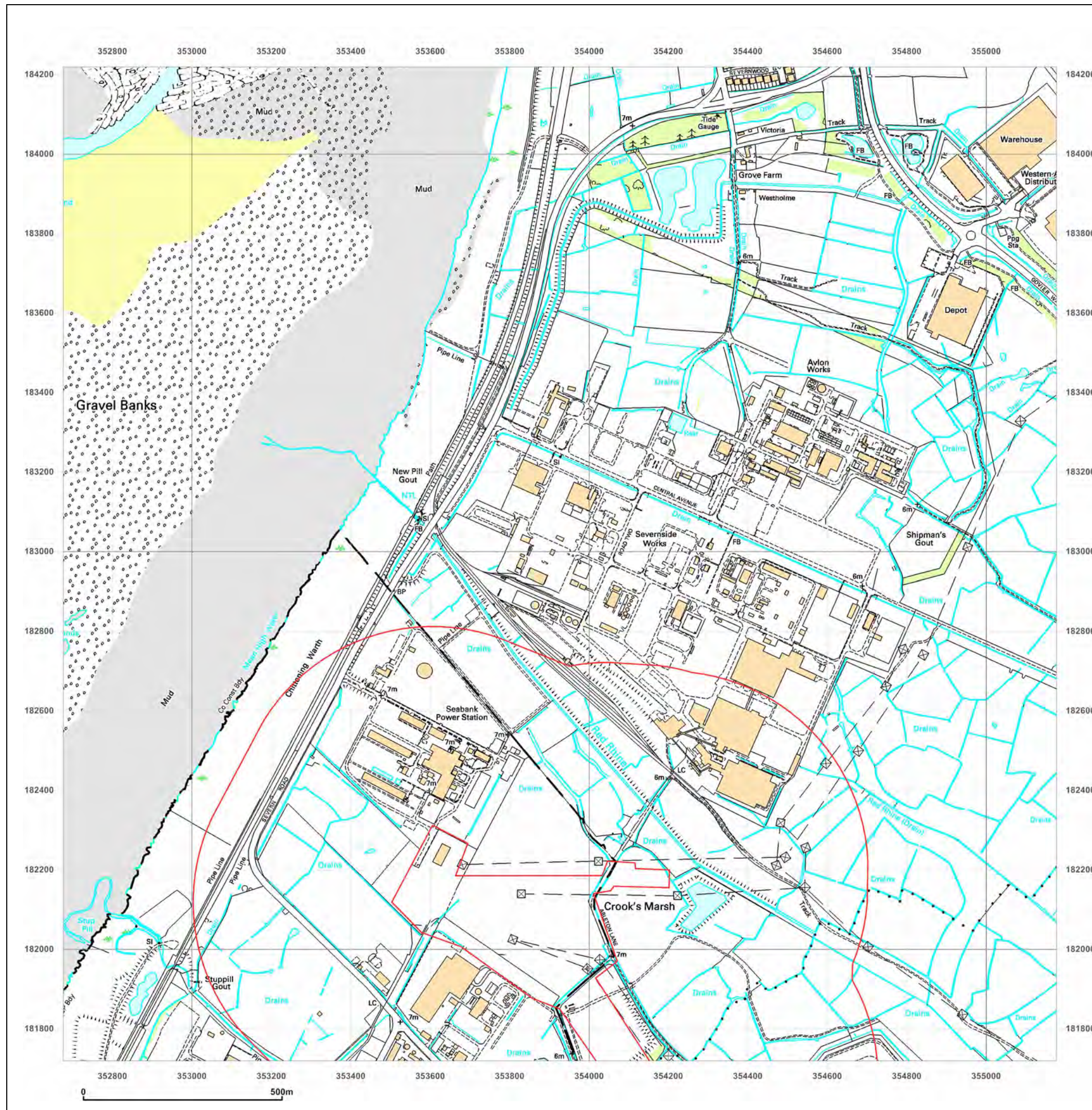


Produced by  
 GroundSure Environmental Insight  
 T: 08444 159000  
 E: [info@groundsurre.com](mailto:info@groundsurre.com)  
 W: [www.groundsure.com](http://www.groundsure.com)

© Crown copyright and database rights 2013 Ordnance Survey 100035207

Production date: 23 May 2013

To view map legend click here [\[Link\]](#)





#### Site Details:

Hinkley Project

**Client Ref:** Hinkley Project; 13\_PO\_100.  
**Report Ref:** HMD-278-816308\_7\_SS\_F2  
**Grid Ref:** 353926, 182969

**Map Name:** National Grid

**Map date:** 1973-1974

**Scale:** 1:10,000

**Printed at:** 1:10,000



Surveyed 1971  
 Revised 1973  
 Edition N/A  
 Copyright N/A  
 Levelled N/A

Surveyed 1974  
 Revised 1974  
 Edition N/A  
 Copyright N/A  
 Levelled N/A

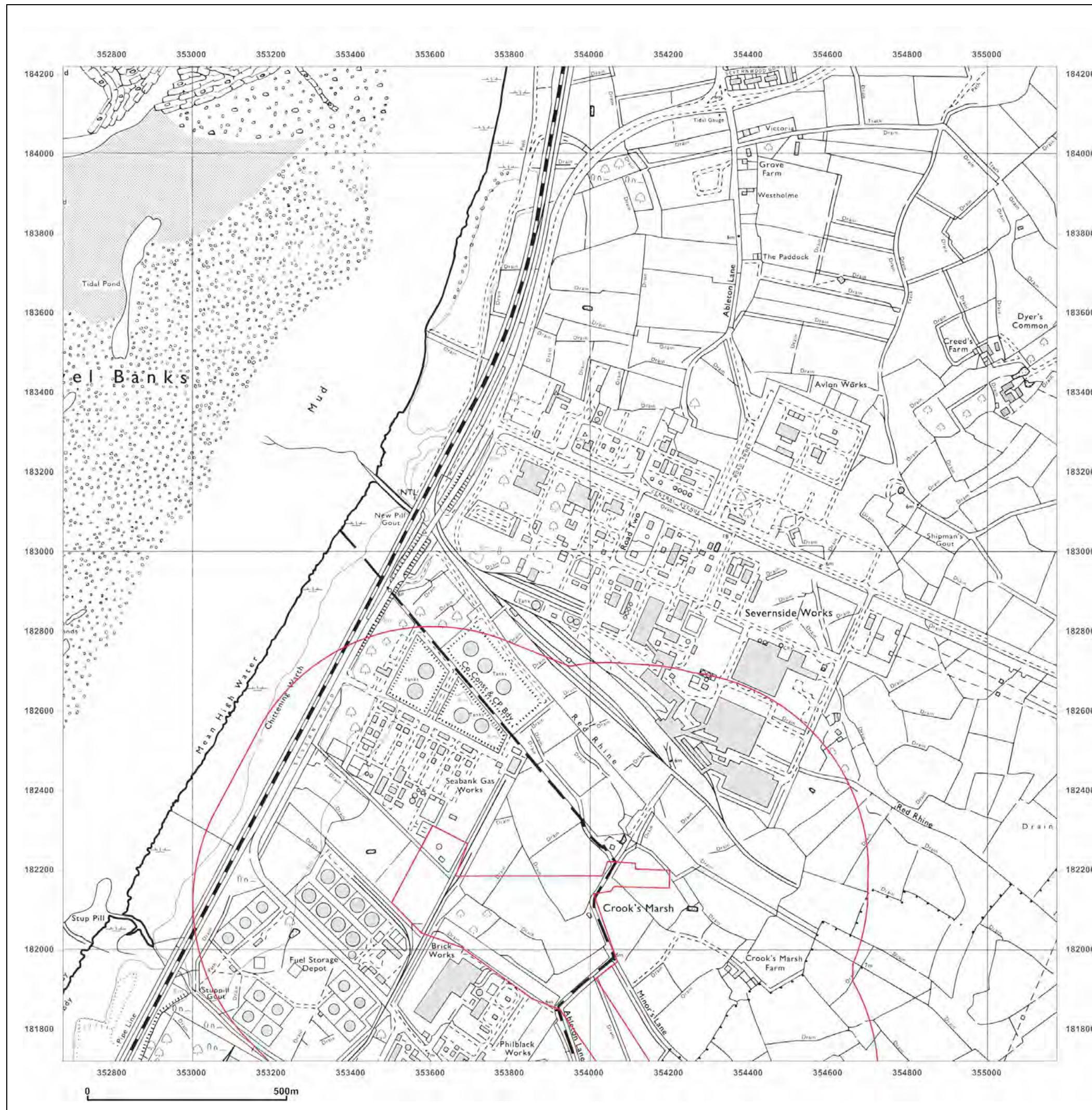


Produced by  
 GroundSure Environmental Insight  
 T: 08444 159000  
 E: [info@groundsurre.com](mailto:info@groundsurre.com)  
 W: [www.groundsure.com](http://www.groundsure.com)

© Crown copyright and database rights 2013 Ordnance Survey 100035207

Production date: 23 May 2013

To view map legend click here [\[Link\]](#)





# Site Details:

Hinkley Project

**Client Ref:** Hinkley Project; 13\_PO\_100.  
**Report Ref:** HMD-278-816308\_7\_SS\_F2  
**Grid Ref:** 353926, 182969

**Map Name:** Provisional

**Map date:** 1964-1969

**Scale:** 1:10,560

**Printed at:** 1:10,560



Surveyed N/A  
 Revised 1964  
 Edition N/A  
 Copyright N/A  
 Levelled N/A

Surveyed 1949  
 Revised 1949  
 Edition N/A  
 Copyright N/A  
 Levelled N/A

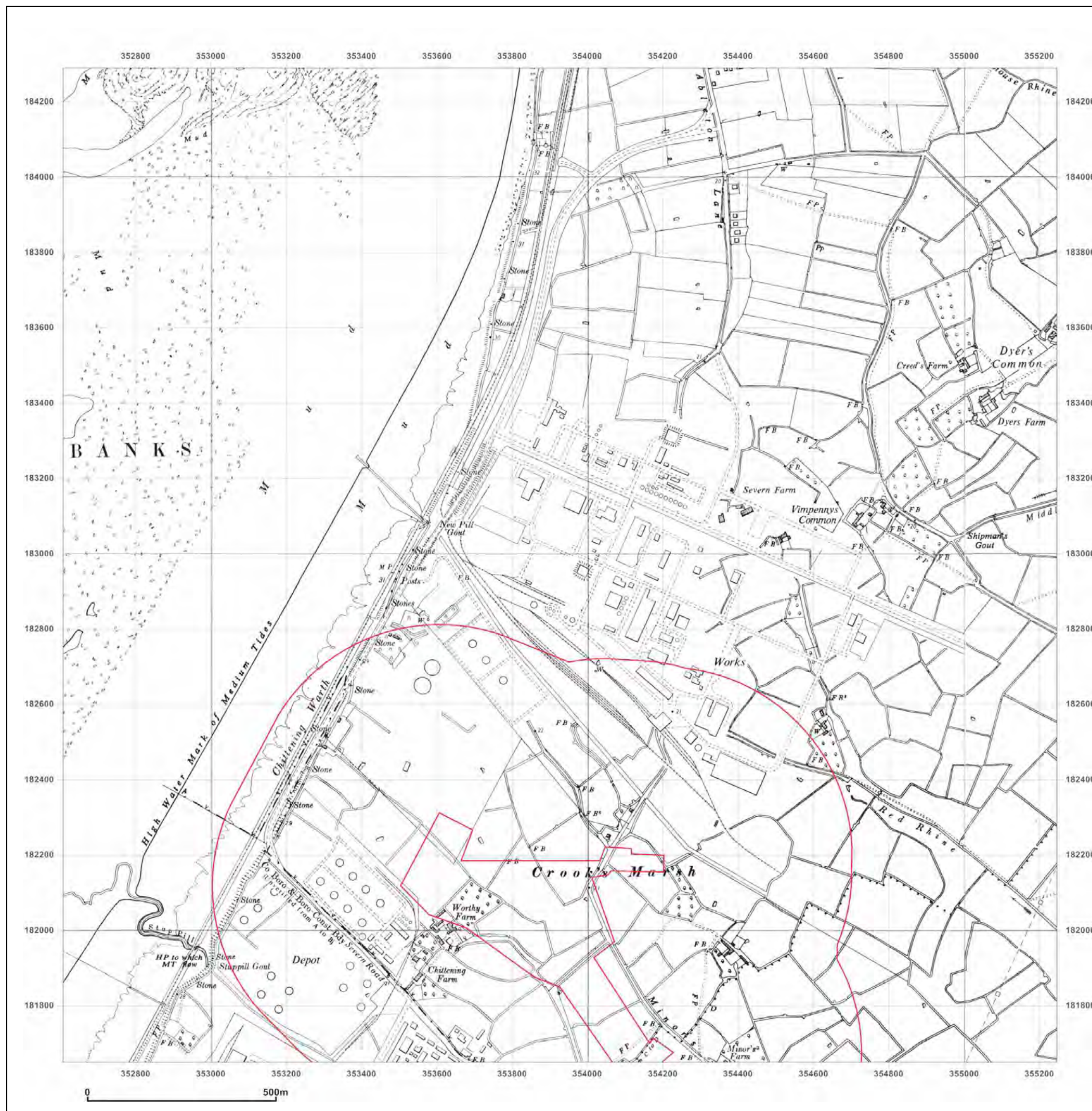


Produced by  
 GroundSure Environmental Insight  
 T: 08444 159000  
 E: [info@groundsure.com](mailto:info@groundsure.com)  
 W: [www.groundsure.com](http://www.groundsure.com)

© Crown copyright and database rights 2013 Ordnance Survey 100035207

Production date: 23 May 2013

To view map legend click here [\[Link\]](#)





# Site Details:

Hinkley Project

**Client Ref:** Hinkley Project; 13\_PO\_100.  
**Report Ref:** HMD-278-816308\_7\_SS\_F2  
**Grid Ref:** 353926, 182969

**Map Name:** Provisional

**Map date:** 1954

**Scale:** 1:10,560

**Printed at:** 1:10,560



Surveyed N/A  
 Revised 1954  
 Edition N/A  
 Copyright N/A  
 Levelled N/A

Surveyed N/A  
 Revised 1954  
 Edition N/A  
 Copyright N/A  
 Levelled N/A

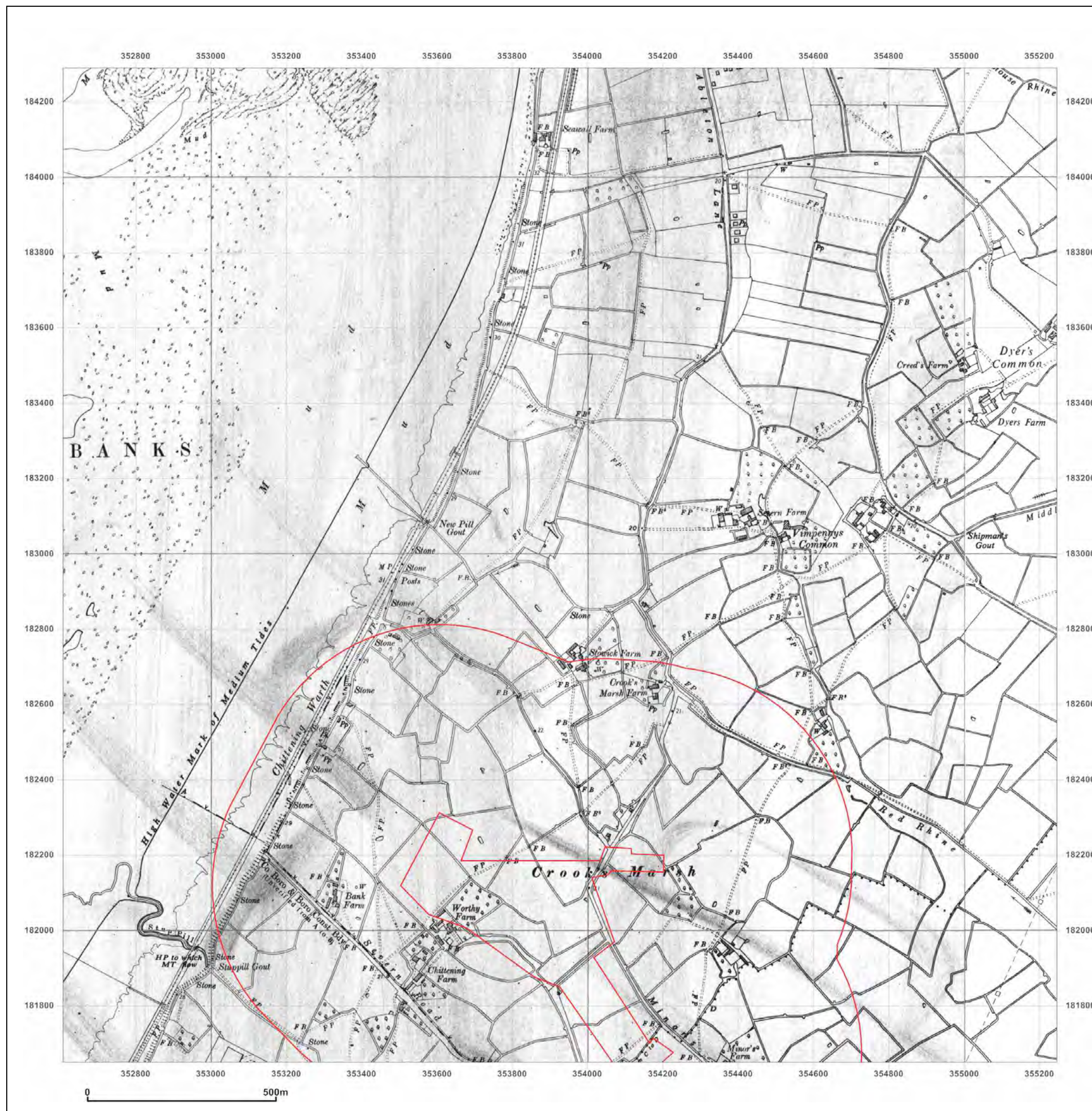


Produced by  
 GroundSure Environmental Insight  
 T: 08444 159000  
 E: [info@groundsure.com](mailto:info@groundsure.com)  
 W: [www.groundsure.com](http://www.groundsure.com)

© Crown copyright and database rights 2013 Ordnance Survey 100035207

Production date: 23 May 2013

To view map legend click here [\[Link\]](#)





#### Site Details:

Hinkley Project

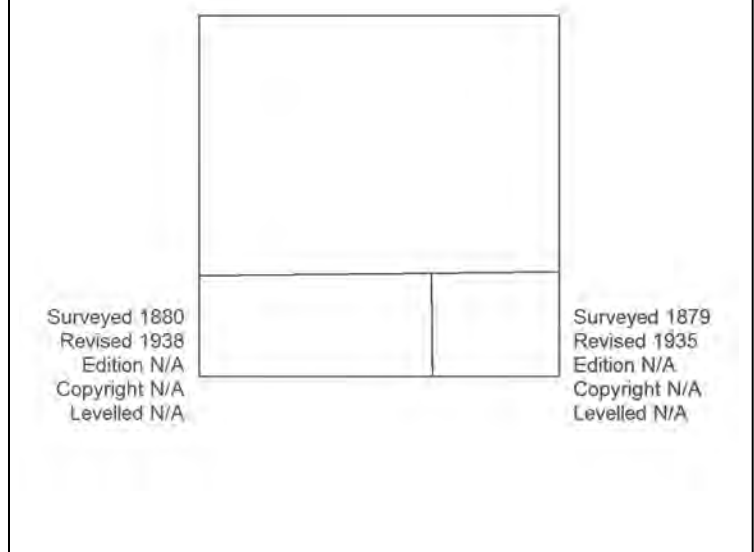
**Client Ref:** Hinkley Project; 13\_PO\_100.  
**Report Ref:** HMD-278-816308\_7\_SS\_F2  
**Grid Ref:** 353926, 182969

**Map Name:** County Series

**Map date:** 1935-1938

**Scale:** 1:10,560

**Printed at:** 1:10,560

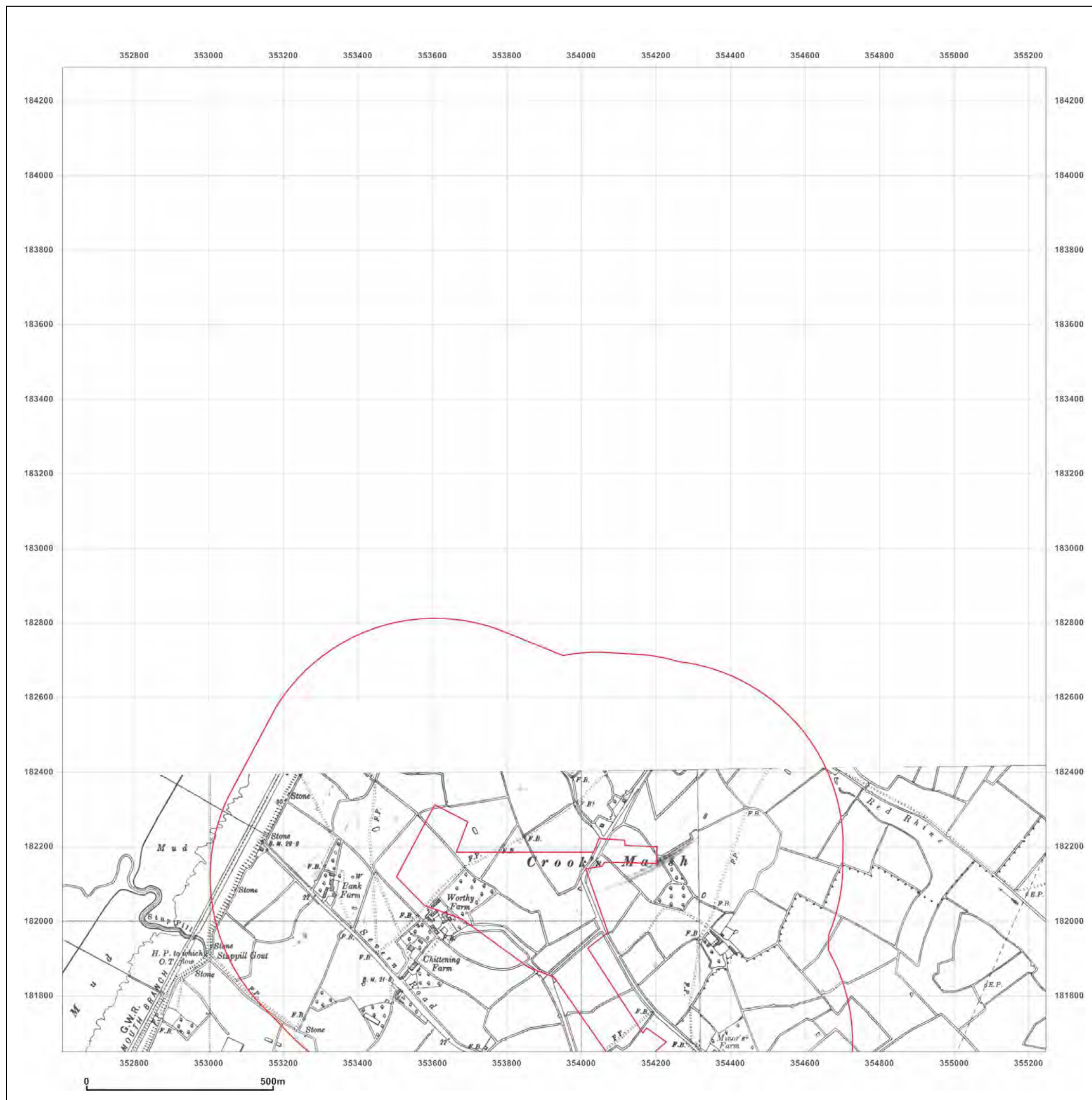


Produced by  
 GroundSure Environmental Insight  
 T: 08444 159000  
 E: [info@groundsure.com](mailto:info@groundsure.com)  
 W: [www.groundsure.com](http://www.groundsure.com)

© Crown copyright and database rights 2013 Ordnance Survey 100035207

Production date: 23 May 2013

To view map legend click here [\[Link\]](#)





# Site Details:

Hinkley Project

**Client Ref:** Hinkley Project; 13\_PO\_100.  
**Report Ref:** HMD-278-816308\_7\_SS\_F2  
**Grid Ref:** 353926, 182969

**Map Name:** County Series

**Map date:** 1921

**Scale:** 1:10,560

**Printed at:** 1:10,560



Surveyed 1880  
 Revised 1921  
 Edition N/A  
 Copyright N/A  
 Levelled N/A

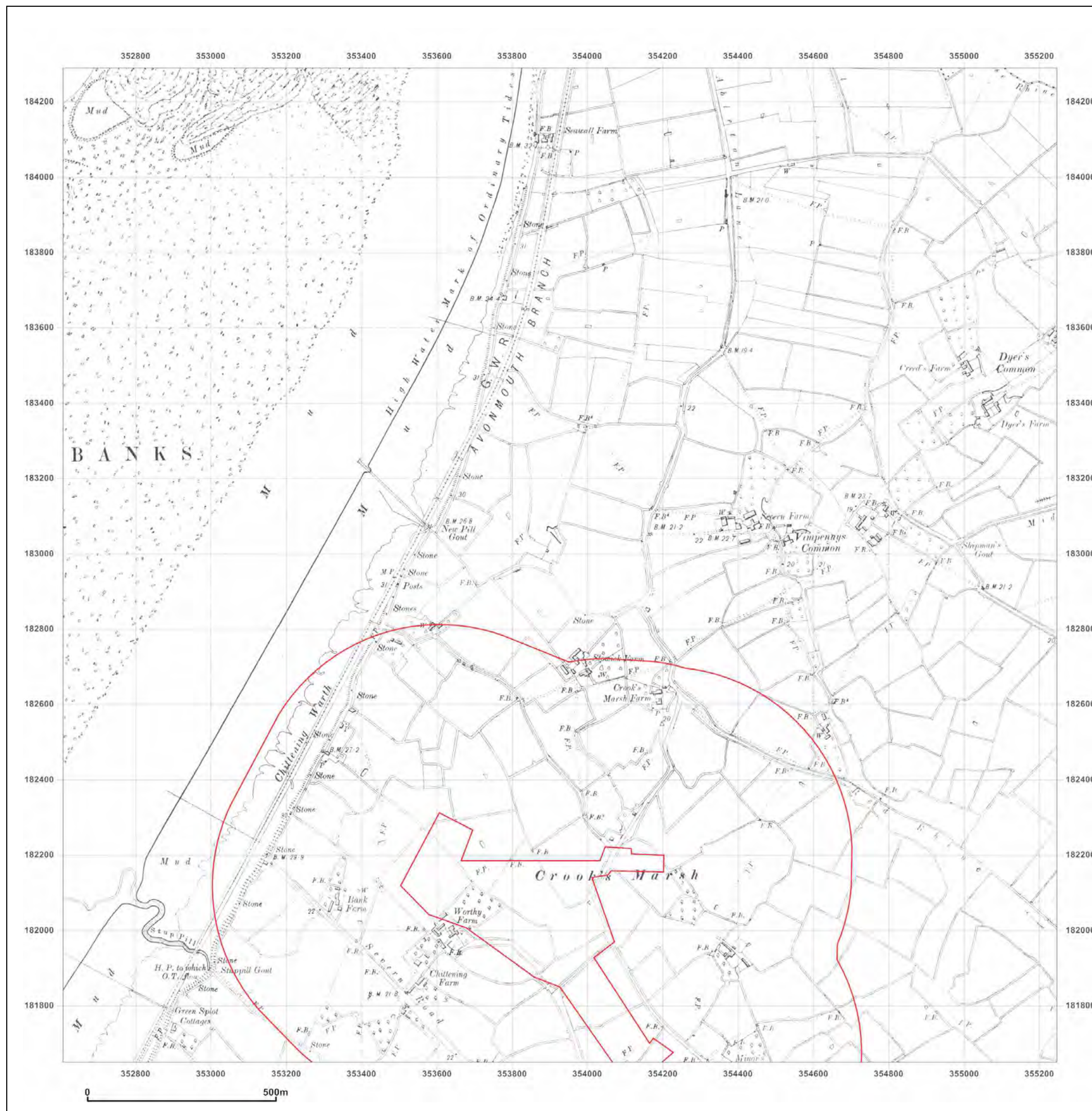


Produced by  
 GroundSure Environmental Insight  
 T: 08444 159000  
 E: [info@groundsure.com](mailto:info@groundsure.com)  
 W: [www.groundsure.com](http://www.groundsure.com)

© Crown copyright and database rights 2013 Ordnance Survey 100035207

Production date: 23 May 2013

To view map legend click here [\[Link\]](#)





# Site Details:

Hinkley Project

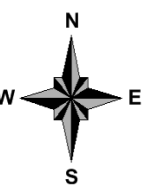
**Client Ref:** Hinkley Project; 13\_PO\_100.  
**Report Ref:** HMD-278-816308\_7\_SS\_F2  
**Grid Ref:** 353926, 182969

**Map Name:** County Series

**Map date:** 1912-1916

**Scale:** 1:10,560

**Printed at:** 1:10,560



Surveyed 1880  
 Revised 1916  
 Edition N/A  
 Copyright N/A  
 Levelled N/A

Surveyed 1879  
 Revised 1916  
 Edition N/A  
 Copyright N/A  
 Levelled N/A

Surveyed 1880  
 Revised 1912  
 Edition N/A  
 Copyright N/A  
 Levelled N/A

Surveyed 1879  
 Revised 1912  
 Edition N/A  
 Copyright N/A  
 Levelled N/A

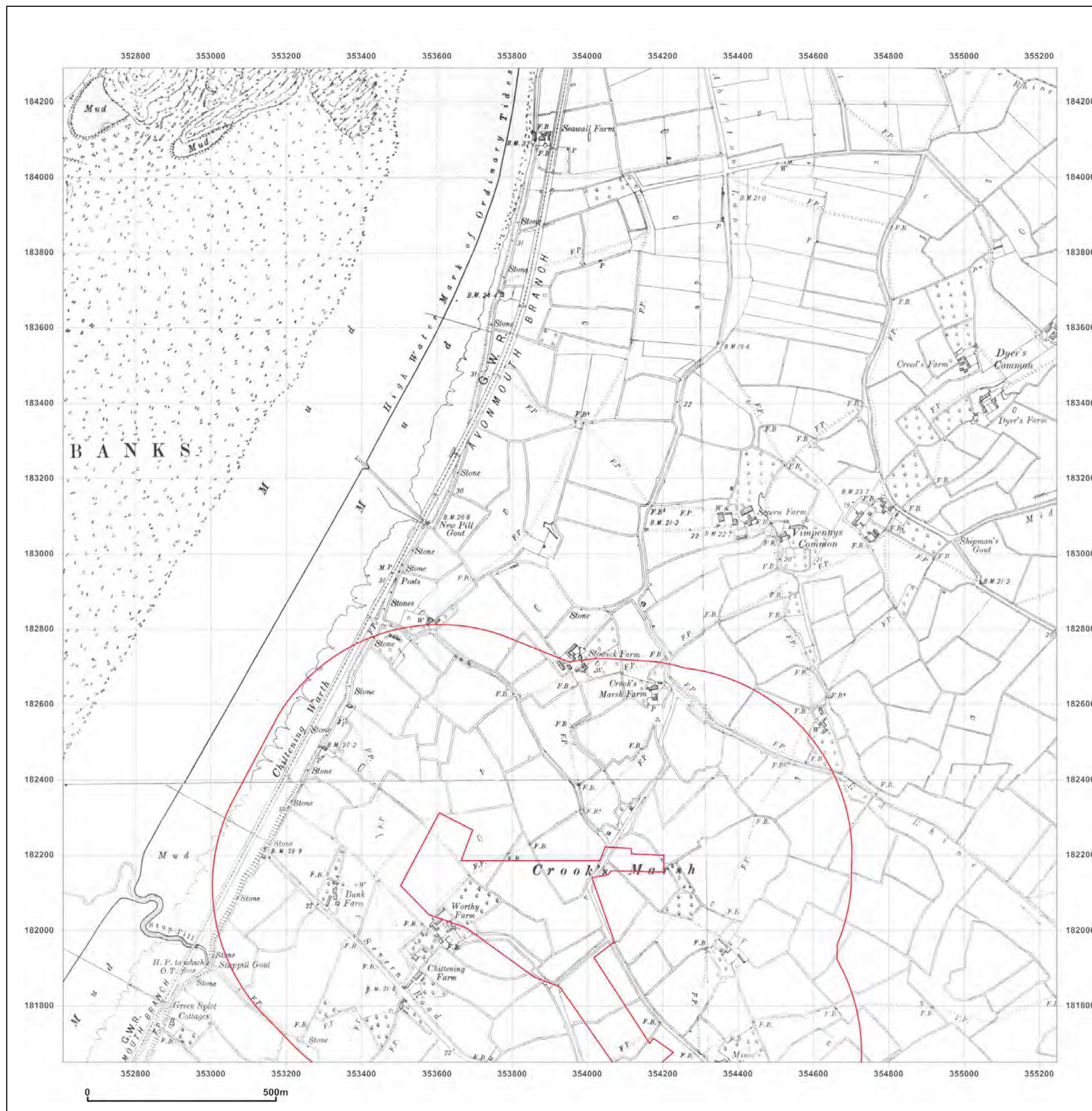


Produced by  
 GroundSure Environmental Insight  
 T: 08444 159000  
 E: [info@groundsure.com](mailto:info@groundsure.com)  
 W: [www.groundsure.com](http://www.groundsure.com)

© Crown copyright and database rights 2013 Ordnance Survey 100035207

Production date: 23 May 2013

To view map legend click here [\[Link\]](#)





# Site Details:

Hinkley Project

**Client Ref:** Hinkley Project; 13\_PO\_100.  
**Report Ref:** HMD-278-816308\_7\_SS\_F2  
**Grid Ref:** 353926, 182969

**Map Name:** County Series

**Map date:** 1901

**Scale:** 1:10,560

**Printed at:** 1:10,560



Surveyed 1880  
 Revised 1901  
 Edition N/A  
 Copyright N/A  
 Levelled N/A

Surveyed 1879  
 Revised 1901  
 Edition N/A  
 Copyright N/A  
 Levelled N/A

Surveyed 1880  
 Revised 1901  
 Edition N/A  
 Copyright N/A  
 Levelled N/A

Surveyed 1879  
 Revised 1901  
 Edition N/A  
 Copyright N/A  
 Levelled N/A

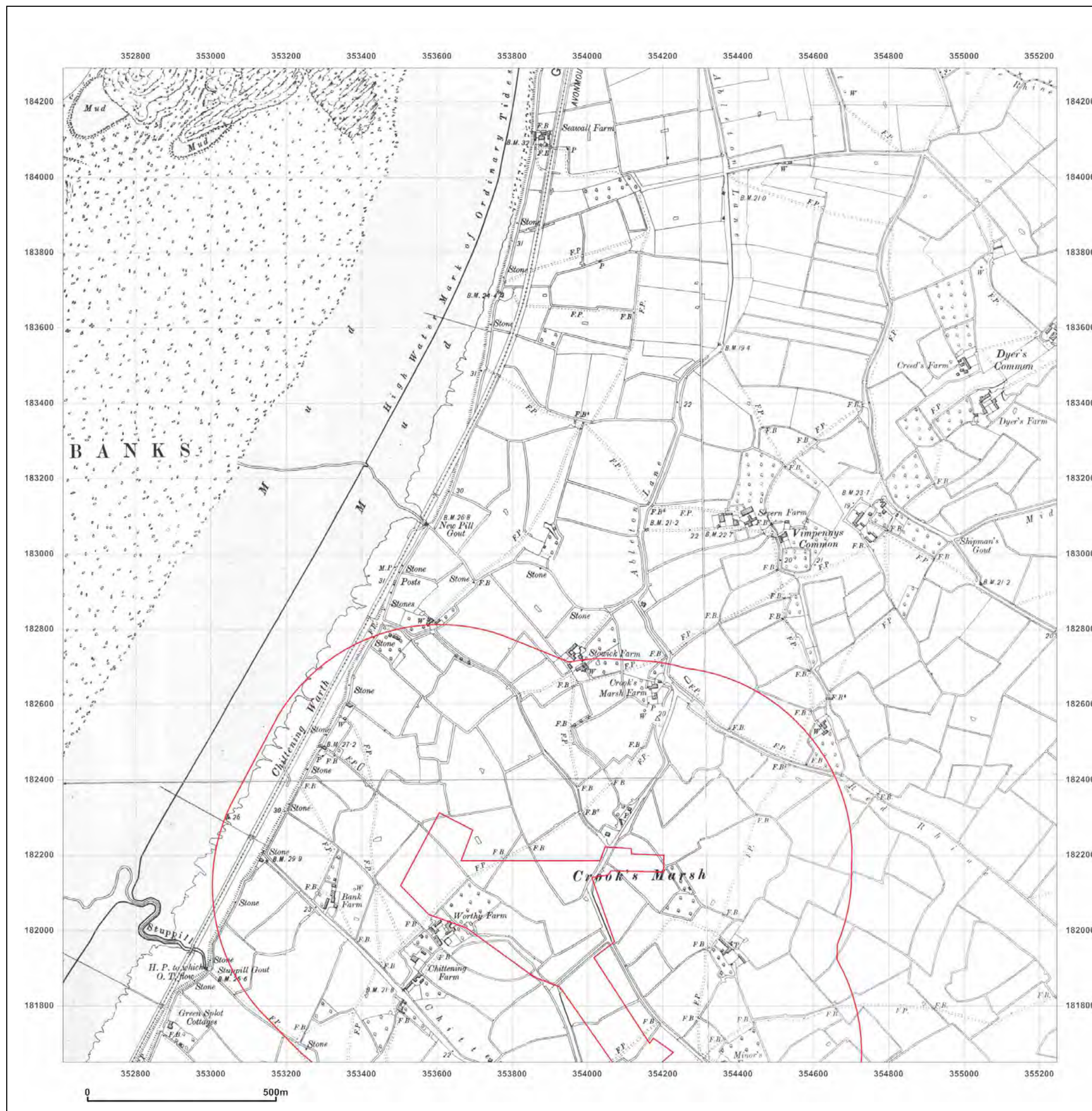


Produced by  
 GroundSure Environmental Insight  
 T: 08444 159000  
 E: [info@groundsure.com](mailto:info@groundsure.com)  
 W: [www.groundsure.com](http://www.groundsure.com)

© Crown copyright and database rights 2013 Ordnance Survey 100035207

Production date: 23 May 2013

To view map legend click here [\[Link\]](#)





# Site Details:

Hinkley Project

**Client Ref:** Hinkley Project; 13\_PO\_100.  
**Report Ref:** HMD-278-816308\_7\_SS\_F2  
**Grid Ref:** 353926, 182969

**Map Name:** County Series

**Map date:** 1886-1887

**Scale:** 1:10,560

**Printed at:** 1:10,560



Surveyed 1880  
 Revised N/A  
 Edition N/A  
 Copyright N/A  
 Levelled N/A

Surveyed 1880  
 Revised N/A  
 Edition N/A  
 Copyright N/A  
 Levelled N/A

Surveyed 1880  
 Revised N/A  
 Edition N/A  
 Copyright N/A  
 Levelled N/A

Surveyed 1880  
 Revised N/A  
 Edition N/A  
 Copyright N/A  
 Levelled N/A

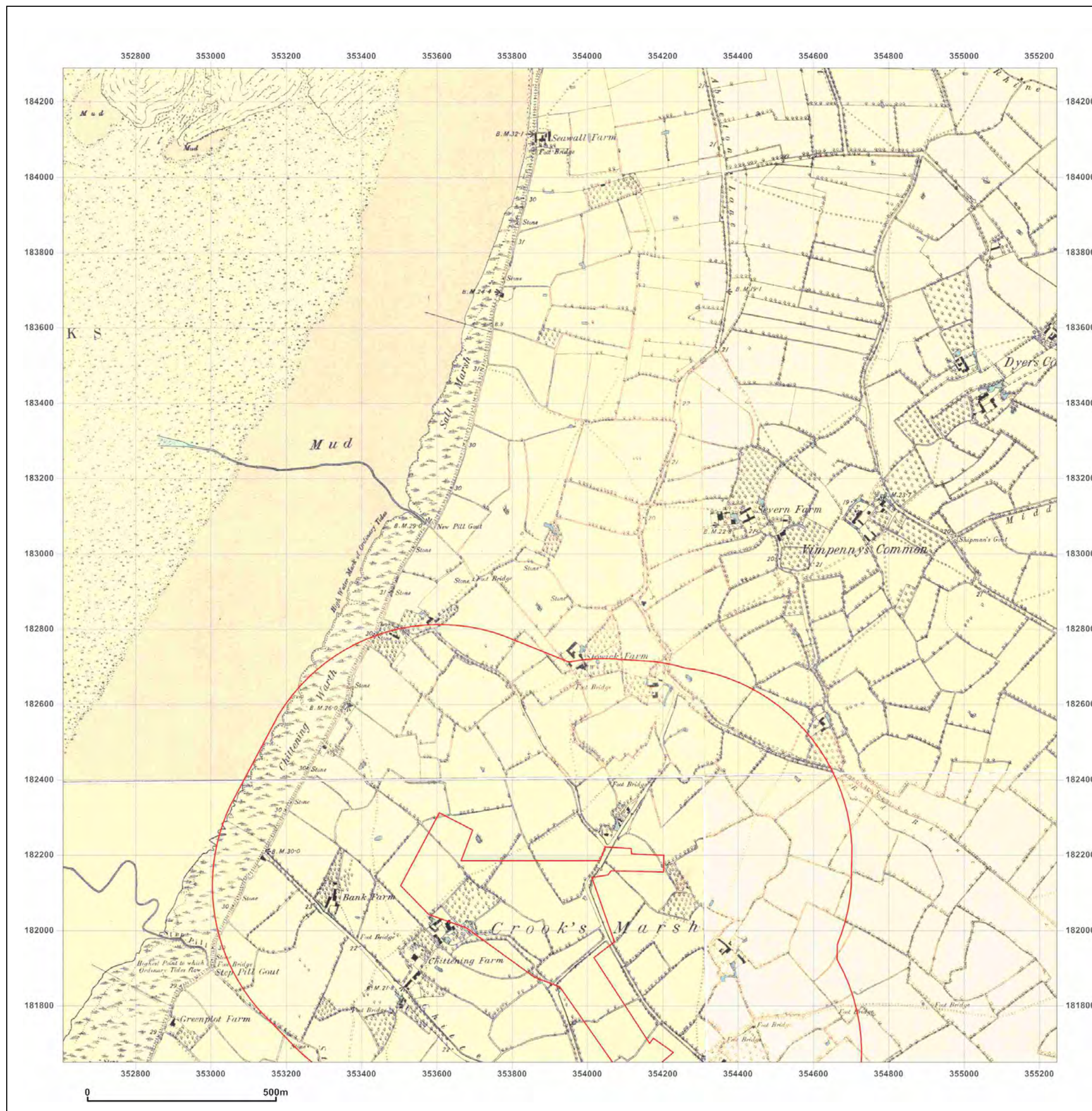


Produced by  
 GroundSure Environmental Insight  
 T: 08444 159000  
 E: [info@groundsure.com](mailto:info@groundsure.com)  
 W: [www.groundsure.com](http://www.groundsure.com)

© Crown copyright and database rights 2013 Ordnance Survey 100035207

Production date: 23 May 2013

To view map legend click here [\[Link\]](#)





# Site Details:

Hinkley Project

**Client Ref:** Hinkley Project; 13\_PO\_100.  
**Report Ref:** HMD-278-816308\_7\_SS\_F2  
**Grid Ref:** 353926, 182969

**Map Name:** County Series

**Map date:** 1880

**Scale:** 1:10,560

**Printed at:** 1:10,560



Surveyed 1880  
 Revised 1880  
 Edition N/A  
 Copyright N/A  
 Levelled N/A

Surveyed 1880  
 Revised 1880  
 Edition N/A  
 Copyright N/A  
 Levelled N/A

Surveyed 1880  
 Revised 1880  
 Edition N/A  
 Copyright N/A  
 Levelled N/A

Surveyed 1880  
 Revised 1880  
 Edition N/A  
 Copyright N/A  
 Levelled N/A

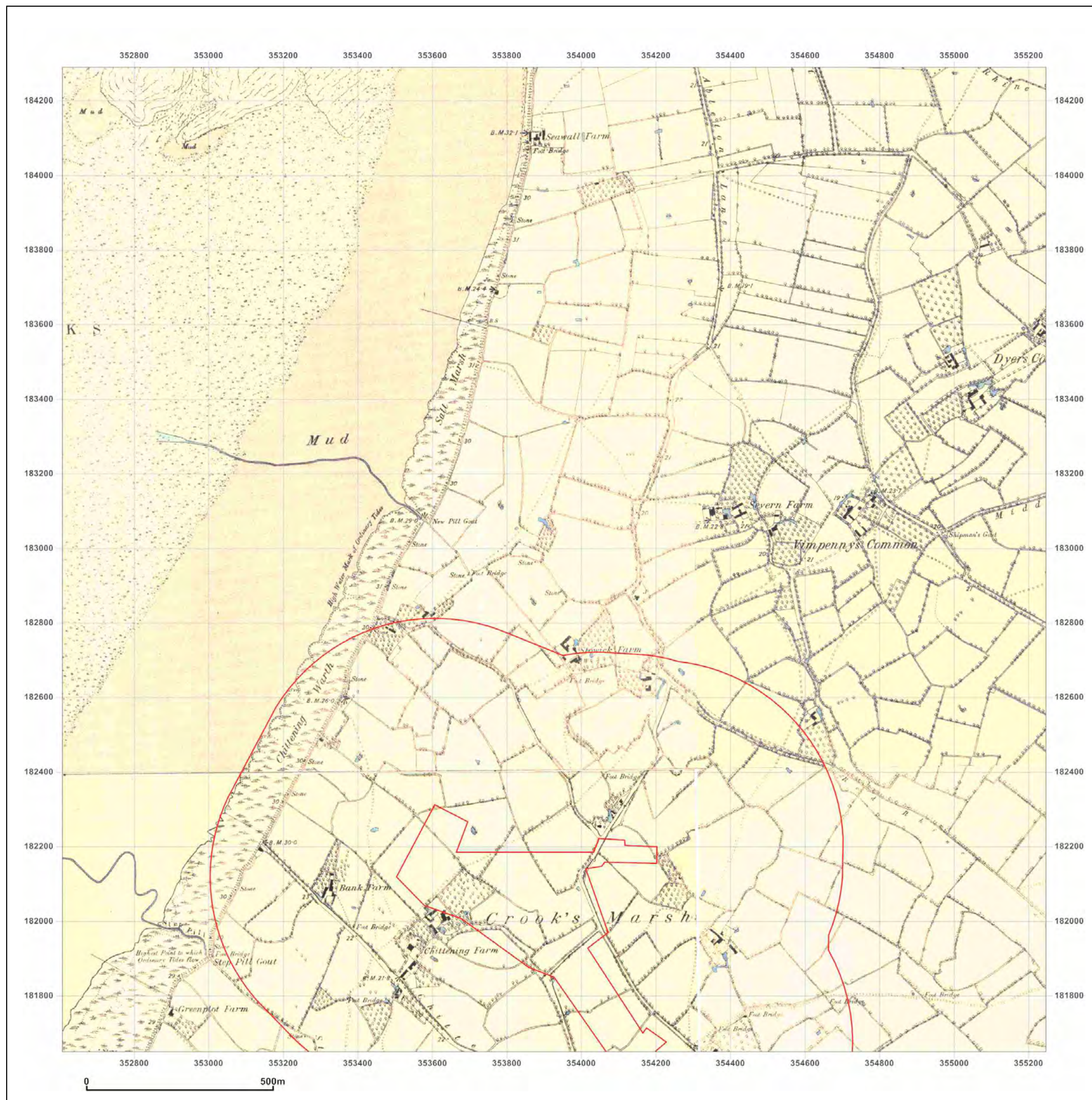


Produced by  
 GroundSure Environmental Insight  
 T: 08444 159000  
 E: [info@groundsure.com](mailto:info@groundsure.com)  
 W: [www.groundsure.com](http://www.groundsure.com)

© Crown copyright and database rights 2013 Ordnance Survey 100035207

Production date: 23 May 2013

To view map legend click here [\[Link\]](#)





#### Site Details:

Hinkley Project

**Client Ref:** Hinkley Project; 13\_PO\_100.  
**Report Ref:** HMD-278-816308\_7\_SS\_E5  
**Grid Ref:** 351534, 175900

**Map Name:** National Grid

**Map date:** 2012

**Scale:** 1:10,000

**Printed at:** 1:10,000

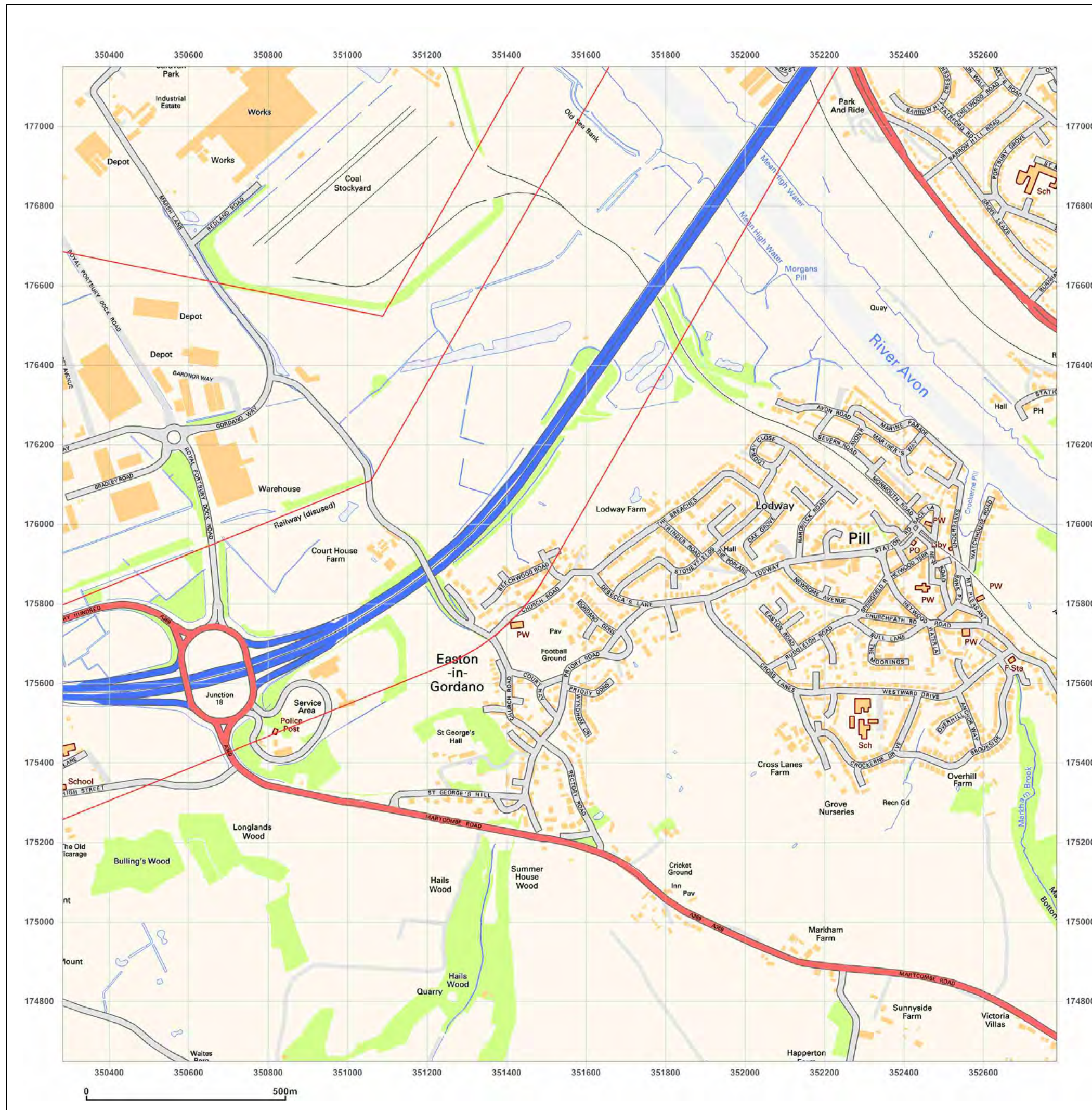


Produced by  
 GroundSure Environmental Insight  
 T: 08444 159000  
 E: [info@groundsurre.com](mailto:info@groundsurre.com)  
 W: [www.groundsure.com](http://www.groundsure.com)

© Crown copyright and database rights 2013 Ordnance Survey 100035207

Production date: 23 May 2013

To view map legend click here [\[Link\]](#)





#### Site Details:

Hinkley Project

**Client Ref:** Hinkley Project; 13\_PO\_100.  
**Report Ref:** HMD-278-816308\_7\_SS\_E5  
**Grid Ref:** 351534, 175900

**Map Name:** 1:10,000 Raster

**Map date:** 2002

**Scale:** 1:10,000

**Printed at:** 1:10,000

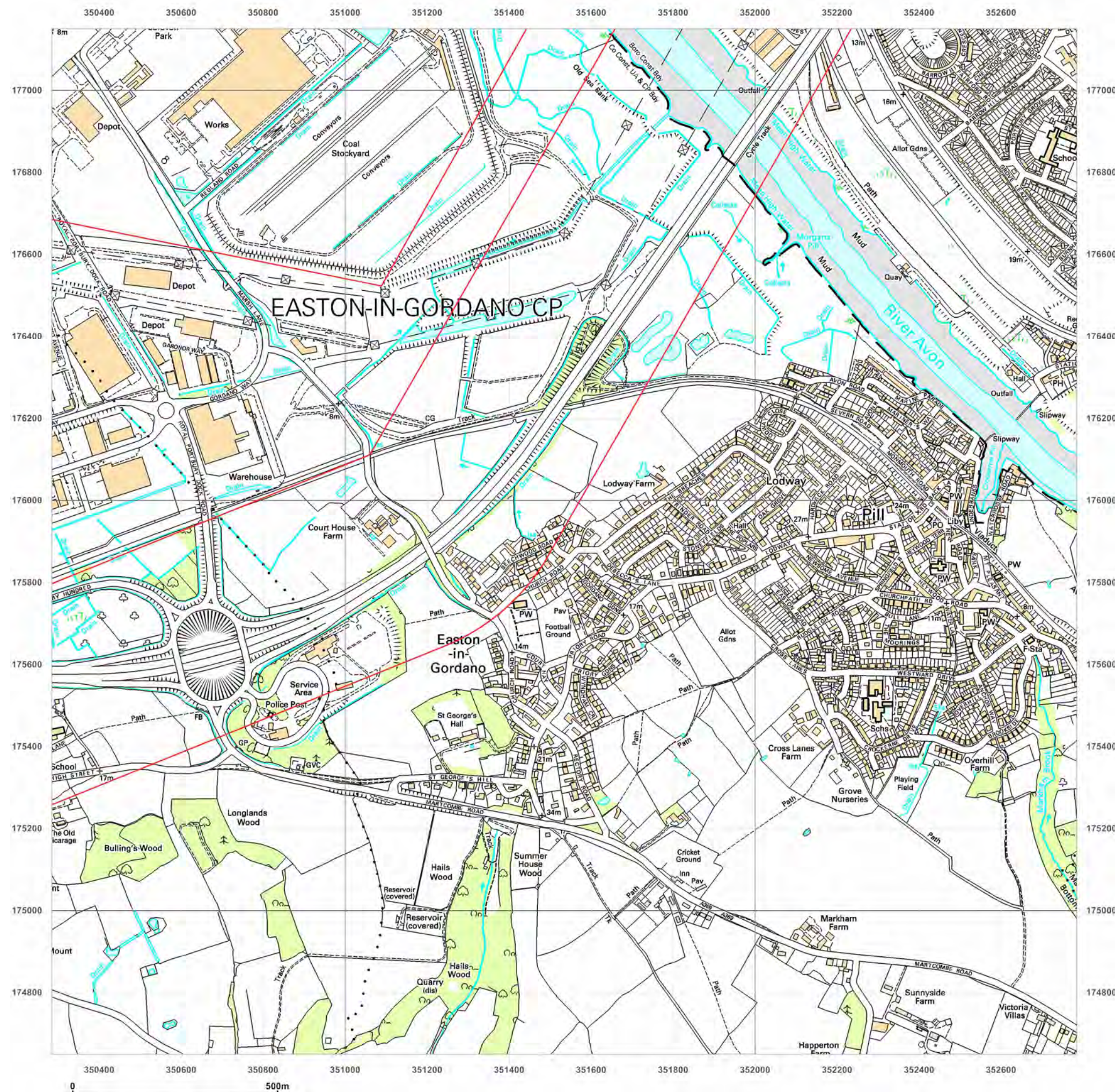


Produced by  
 GroundSure Environmental Insight  
 T: 08444 159000  
 E: [info@groundsure.com](mailto:info@groundsure.com)  
 W: [www.groundsure.com](http://www.groundsure.com)

© Crown copyright and database rights 2013 Ordnance Survey 100035207

Production date: 23 May 2013

To view map legend click here [\[Link\]](#)





# Site Details:

Hinkley Project

**Client Ref:** Hinkley Project; 13\_PO\_100.  
**Report Ref:** HMD-278-816308\_7\_SS\_E5  
**Grid Ref:** 351534, 175900

**Map Name:** National Grid

**Map date:** 1991

**Scale:** 1:10,000

**Printed at:** 1:10,000



Surveyed 1984  
 Revised 1991  
 Edition N/A  
 Copyright N/A  
 Levelled N/A

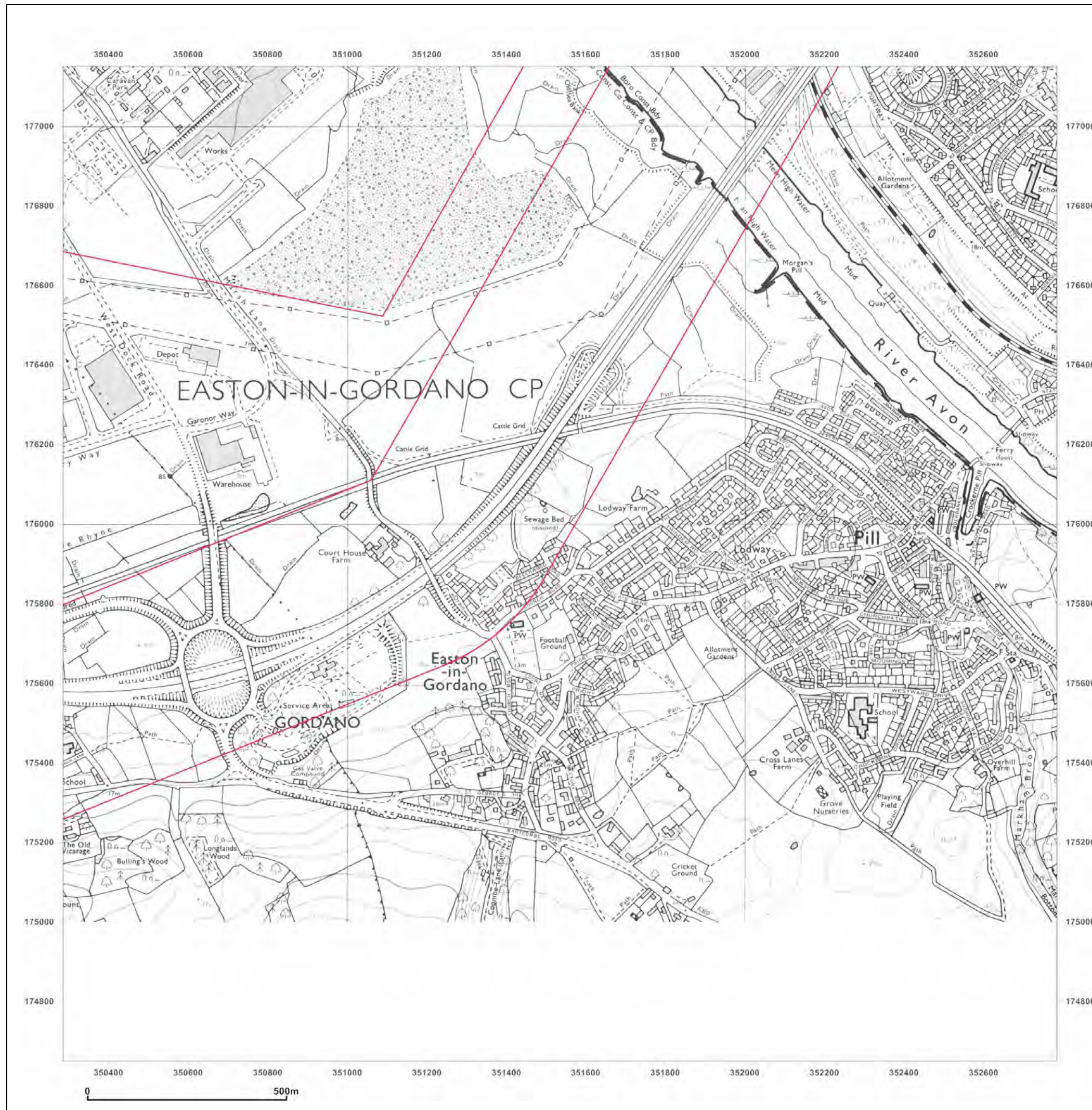


Produced by  
 GroundSure Environmental Insight  
 T: 08444 159000  
 E: [info@groundsure.com](mailto:info@groundsure.com)  
 W: [www.groundsure.com](http://www.groundsure.com)

© Crown copyright and database rights 2013 Ordnance Survey 100035207

Production date: 23 May 2013

To view map legend click here [\[Link\]](#)





# Site Details:

Hinkley Project

**Client Ref:** Hinkley Project; 13\_PO\_100.  
**Report Ref:** HMD-278-816308\_7\_SS\_E5  
**Grid Ref:** 351534, 175900

**Map Name:** National Grid

**Map date:** 1979

**Scale:** 1:10,000

**Printed at:** 1:10,000



Surveyed 1977  
 Revised 1979  
 Edition N/A  
 Copyright N/A  
 Levelled N/A

Surveyed 1977  
 Revised 1979  
 Edition N/A  
 Copyright N/A  
 Levelled N/A

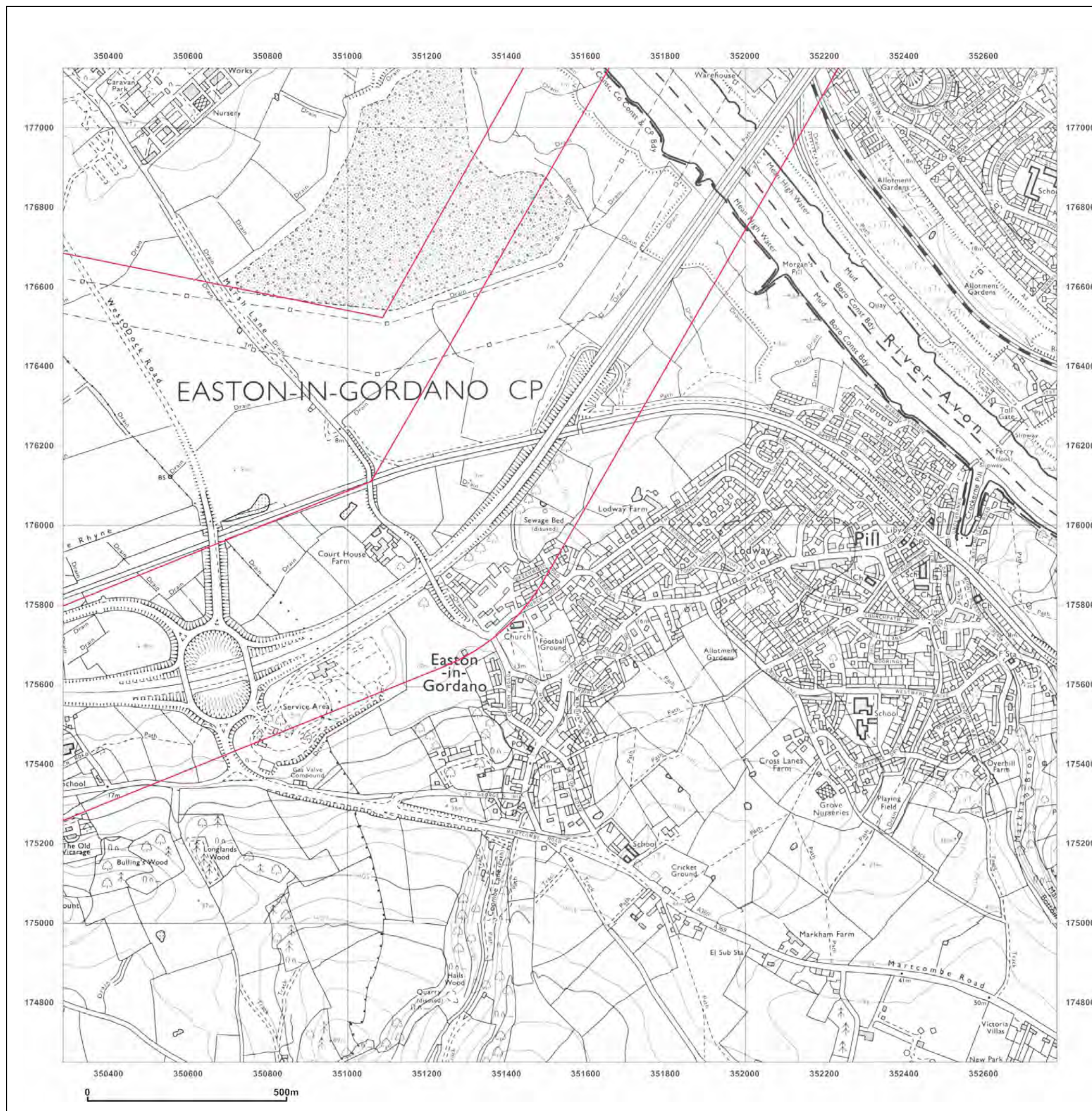


Produced by  
 GroundSure Environmental Insight  
 T: 08444 159000  
 E: [info@groundsure.com](mailto:info@groundsure.com)  
 W: [www.groundsure.com](http://www.groundsure.com)

© Crown copyright and database rights 2013 Ordnance Survey 100035207

Production date: 23 May 2013

To view map legend click here [\[Link\]](#)





#### Site Details:

Hinkley Project

**Client Ref:** Hinkley Project; 13\_PO\_100.  
**Report Ref:** HMD-278-816308\_7\_SS\_E5  
**Grid Ref:** 351534, 175900

**Map Name:** Provisional


**Map date:** 1970

**Scale:** 1:10,560

**Printed at:** 1:10,560



Surveyed 1949  
 Revised 1949  
 Edition N/A  
 Copyright N/A  
 Levelled N/A



Produced by  
 GroundSure Environmental Insight  
 T: 08444 159000  
 E: [info@groundsure.com](mailto:info@groundsure.com)  
 W: [www.groundsure.com](http://www.groundsure.com)

© Crown copyright and database rights 2013 Ordnance Survey 100035207

Production date: 23 May 2013

To view map legend click here [\[Link\]](#)





#### Site Details:

Hinkley Project

**Client Ref:** Hinkley Project; 13\_PO\_100.  
**Report Ref:** HMD-278-816308\_7\_SS\_E5  
**Grid Ref:** 351534, 175900

**Map Name:** Provisional


**Map date:** 1955

**Scale:** 1:10,560

**Printed at:** 1:10,560



Surveyed 1949  
 Revised 1949  
 Edition N/A  
 Copyright N/A  
 Levelled N/A



Produced by  
 GroundSure Environmental Insight  
 T: 08444 159000  
 E: [info@groundsure.com](mailto:info@groundsure.com)  
 W: [www.groundsure.com](http://www.groundsure.com)

© Crown copyright and database rights 2013 Ordnance Survey 100035207

Production date: 23 May 2013

To view map legend click here [\[Link\]](#)





#### Site Details:

Hinkley Project

**Client Ref:** Hinkley Project; 13\_PO\_100.  
**Report Ref:** HMD-278-816308\_7\_SS\_E5  
**Grid Ref:** 351534, 175900

**Map Name:** Provisional

**Map date:** 1949

**Scale:** 1:10,560

**Printed at:** 1:10,560



Surveyed 1949  
 Revised 1949  
 Edition N/A  
 Copyright N/A  
 Levelled N/A

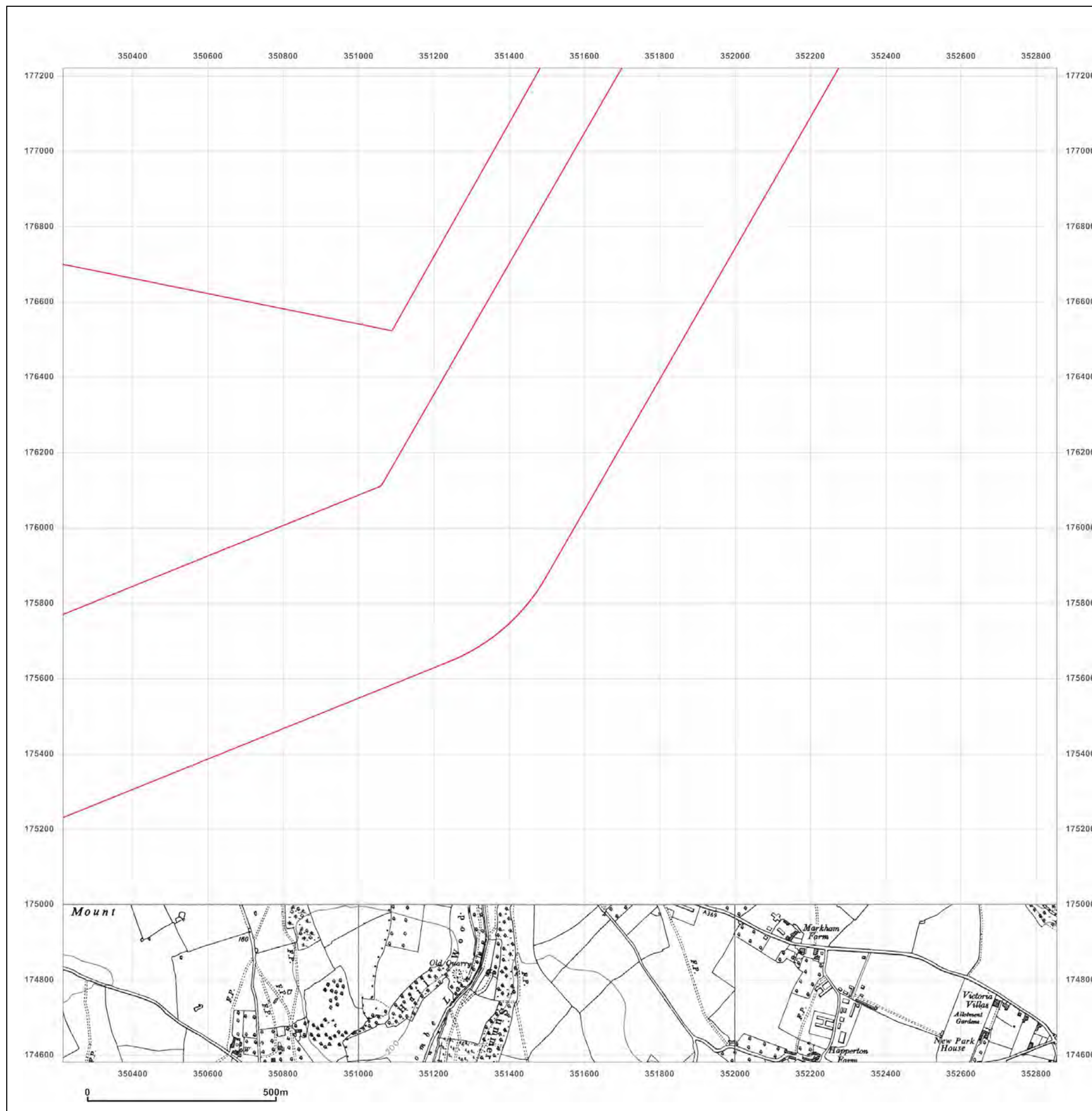


Produced by  
 GroundSure Environmental Insight  
 T: 08444 159000  
 E: [info@groundsurre.com](mailto:info@groundsurre.com)  
 W: [www.groundsure.com](http://www.groundsure.com)

© Crown copyright and database rights 2013 Ordnance Survey 100035207

Production date: 23 May 2013

To view map legend click here [\[Link\]](#)





#### Site Details:

Hinkley Project

**Client Ref:** Hinkley Project; 13\_PO\_100.  
**Report Ref:** HMD-278-816308\_7\_SS\_E5  
**Grid Ref:** 351534, 175900

**Map Name:** County Series

**Map date:** 1938

**Scale:** 1:10,560

**Printed at:** 1:10,560



Surveyed 1880  
 Revised 1938  
 Edition N/A  
 Copyright N/A  
 Levelled N/A

Surveyed 1879  
 Revised 1938  
 Edition N/A  
 Copyright N/A  
 Levelled N/A

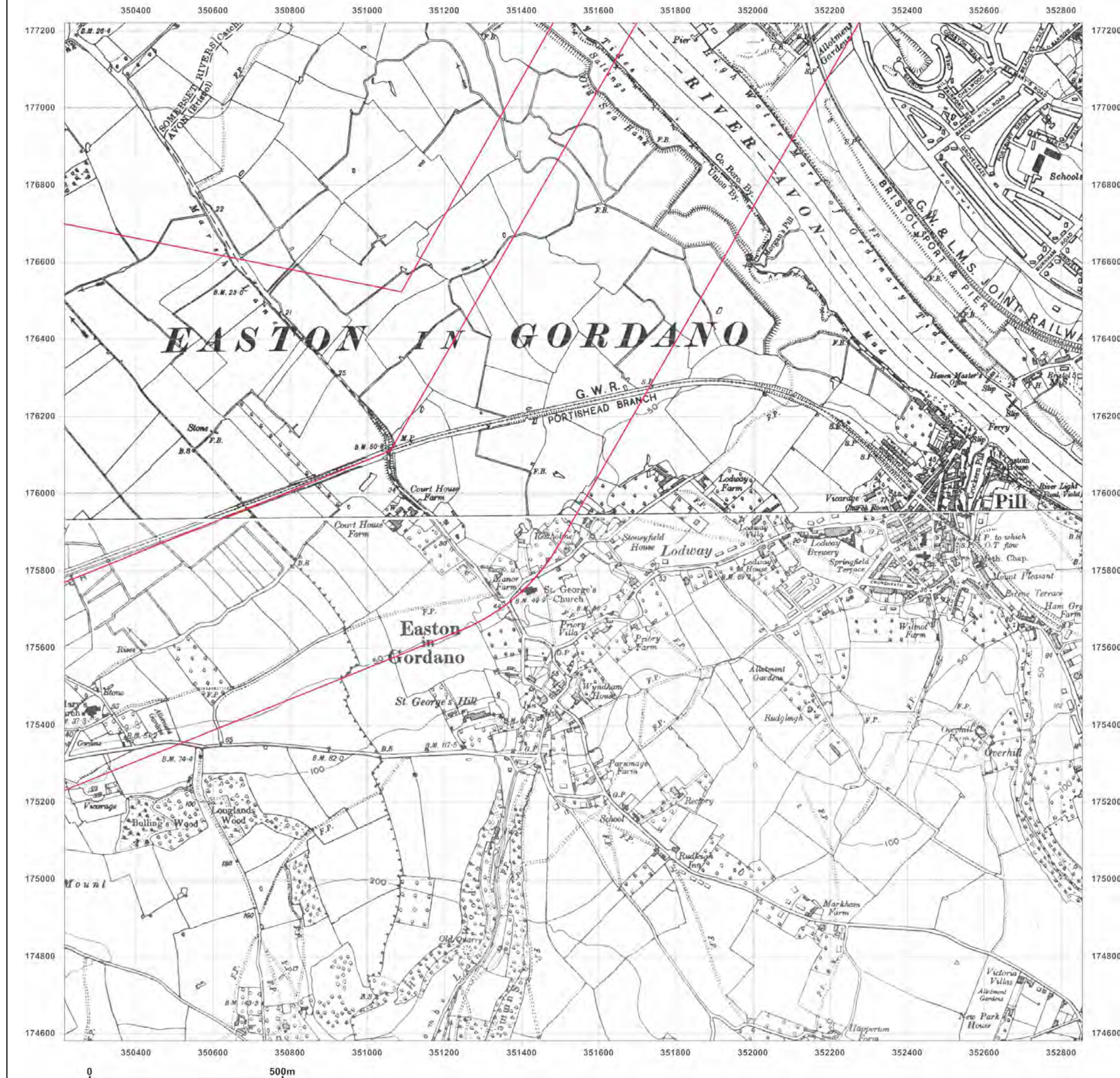


Produced by  
 GroundSure Environmental Insight  
 T: 08444 159000  
 E: [info@groundsurre.com](mailto:info@groundsurre.com)  
 W: [www.groundsure.com](http://www.groundsure.com)

© Crown copyright and database rights 2013 Ordnance Survey 100035207

**Production date:** 23 May 2013

To view map legend click here [\[Link\]](#)





#### Site Details:

Hinkley Project

**Client Ref:** Hinkley Project; 13\_PO\_100.  
**Report Ref:** HMD-278-816308\_7\_SS\_E5  
**Grid Ref:** 351534, 175900

**Map Name:** County Series

**Map date:** 1921

**Scale:** 1:10,560

**Printed at:** 1:10,560



Surveyed 1881  
 Revised 1921  
 Edition N/A  
 Copyright N/A  
 Levelled N/A

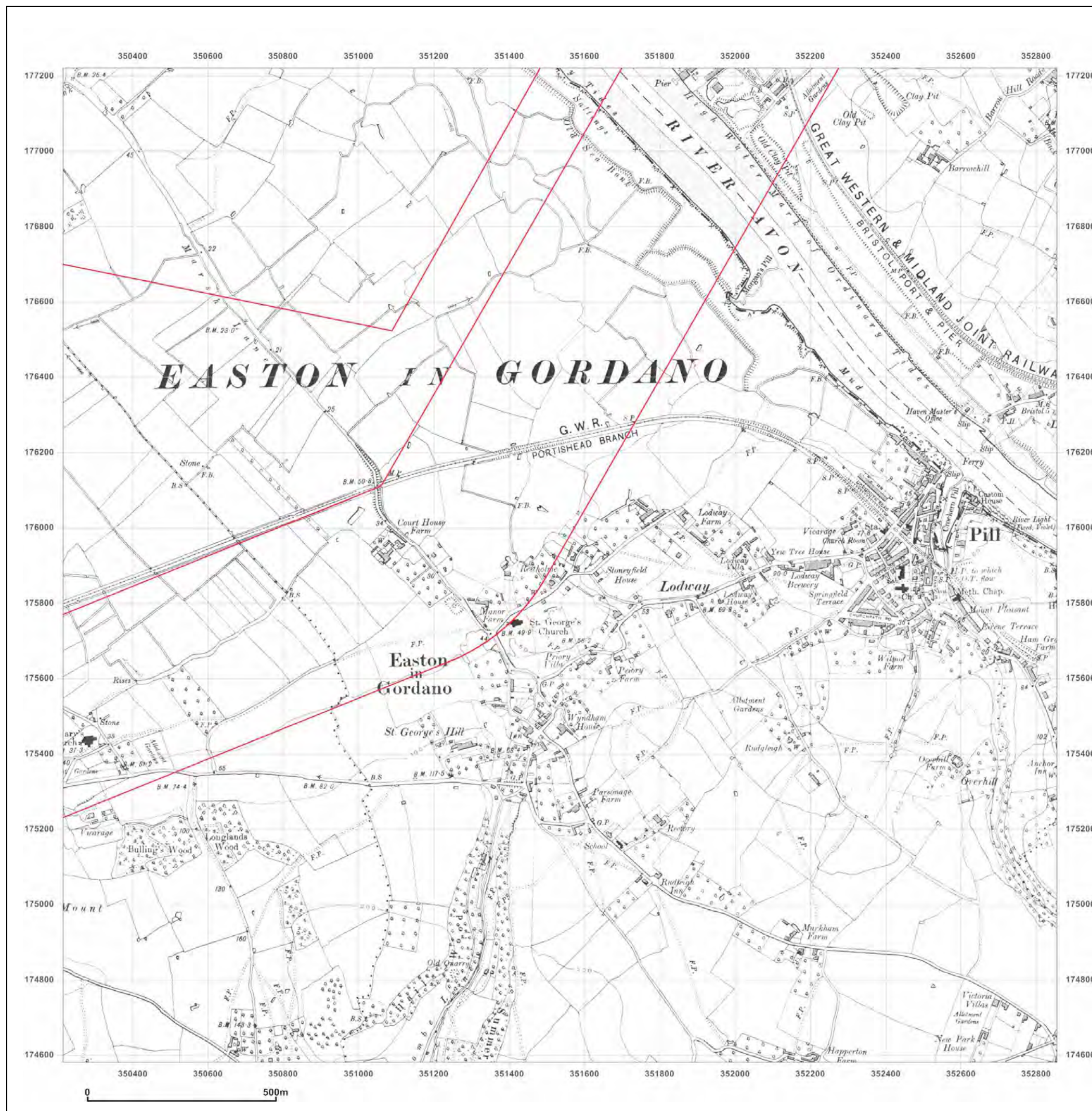


Produced by  
 GroundSure Environmental Insight  
 T: 08444 159000  
 E: [info@groundsure.com](mailto:info@groundsure.com)  
 W: [www.groundsure.com](http://www.groundsure.com)

© Crown copyright and database rights 2013 Ordnance Survey 100035207

**Production date:** 23 May 2013

To view map legend click here [\[Link\]](#)





#### Site Details:

Hinkley Project

**Client Ref:** Hinkley Project; 13\_PO\_100.  
**Report Ref:** HMD-278-816308\_7\_SS\_E5  
**Grid Ref:** 351534, 175900

**Map Name:** County Series

**Map date:** 1920

**Scale:** 1:10,560

**Printed at:** 1:10,560



Surveyed 1882  
 Revised 1920  
 Edition 1920  
 Copyright N/A  
 Levelled N/A

Surveyed 1882  
 Revised 1920  
 Edition 1920  
 Copyright N/A  
 Levelled N/A

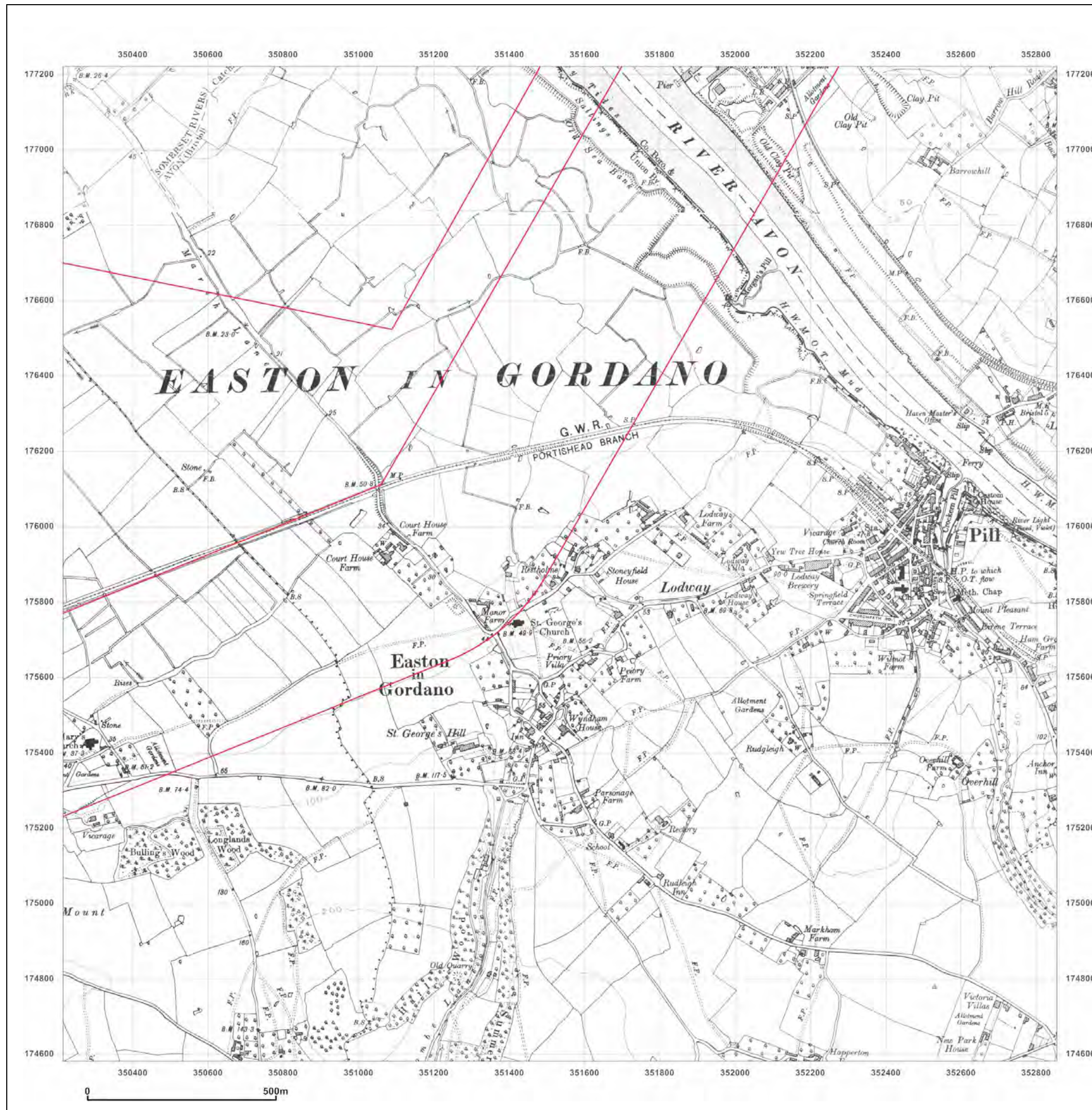


Produced by  
 GroundSure Environmental Insight  
 T: 08444 159000  
 E: [info@groundsurre.com](mailto:info@groundsurre.com)  
 W: [www.groundsure.com](http://www.groundsure.com)

© Crown copyright and database rights 2013 Ordnance Survey 100035207

Production date: 23 May 2013

To view map legend click here [\[Link\]](#)





#### Site Details:

Hinkley Project

**Client Ref:** Hinkley Project; 13\_PO\_100.  
**Report Ref:** HMD-278-816308\_7\_SS\_E5  
**Grid Ref:** 351534, 175900

**Map Name:** County Series


**Map date:** 1912

**Scale:** 1:10,560

**Printed at:** 1:10,560



Surveyed 1880  
 Revised 1912  
 Edition N/A  
 Copyright N/A  
 Levelled N/A

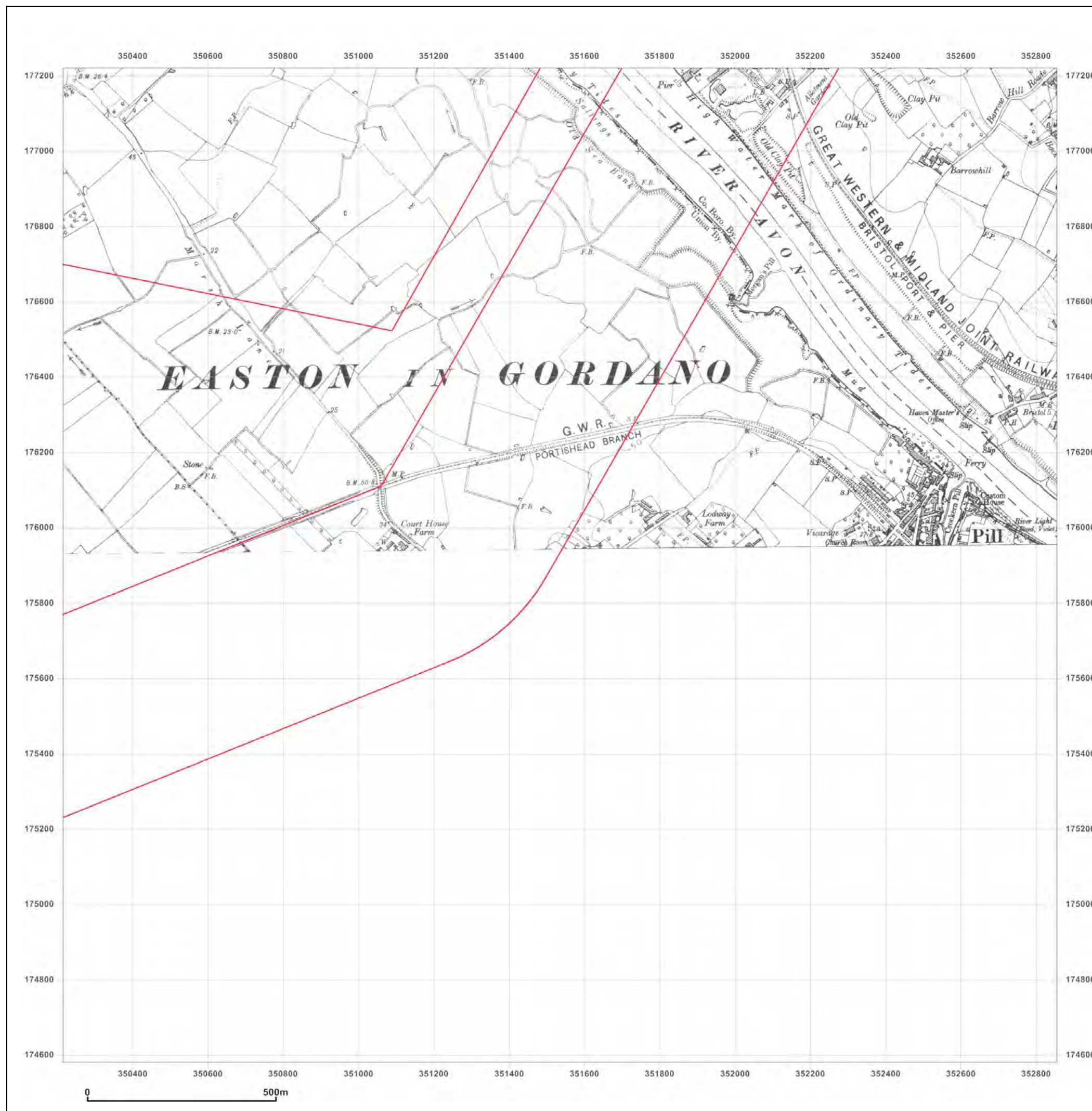


Produced by  
 GroundSure Environmental Insight  
 T: 08444 159000  
 E: [info@groundsurre.com](mailto:info@groundsurre.com)  
 W: [www.groundsure.com](http://www.groundsure.com)

© Crown copyright and database rights 2013 Ordnance Survey 100035207

Production date: 23 May 2013

To view map legend click here [\[Link\]](#)





#### Site Details:

Hinkley Project

**Client Ref:** Hinkley Project; 13\_PO\_100.  
**Report Ref:** HMD-278-816308\_7\_SS\_E5  
**Grid Ref:** 351534, 175900

**Map Name:** County Series

**Map date:** 1901-1902

**Scale:** 1:10,560

**Printed at:** 1:10,560



Surveyed 1882  
 Revised 1902  
 Edition N/A  
 Copyright N/A  
 Levelled N/A

Surveyed N/A  
 Revised N/A  
 Edition N/A  
 Copyright N/A  
 Levelled N/A



Produced by  
 GroundSure Environmental Insight  
 T: 08444 159000  
 E: [info@groundsurre.com](mailto:info@groundsurre.com)  
 W: [www.groundsure.com](http://www.groundsure.com)

© Crown copyright and database rights 2013 Ordnance Survey 100035207

Production date: 23 May 2013

To view map legend click here [\[Link\]](#)





#### Site Details:

Hinkley Project

**Client Ref:** Hinkley Project; 13\_PO\_100.  
**Report Ref:** HMD-278-816308\_7\_SS\_E5  
**Grid Ref:** 351534, 175900

**Map Name:** County Series

**Map date:** 1902

**Scale:** 1:10,560

**Printed at:** 1:10,560



Surveyed 1882  
 Revised 1902  
 Edition N/A  
 Copyright N/A  
 Levelled N/A



Produced by  
 GroundSure Environmental Insight  
 T: 08444 159000  
 E: [info@groundsurre.com](mailto:info@groundsurre.com)  
 W: [www.groundsure.com](http://www.groundsure.com)

© Crown copyright and database rights 2013 Ordnance Survey 100035207

Production date: 23 May 2013

To view map legend click here [\[Link\]](#)





**Site Details:**

Hinkley Project

**Client Ref:** Hinkley Project; 13\_PO\_100.  
**Report Ref:** HMD-278-816308\_7\_SS\_E5  
**Grid Ref:** 351534, 175900

**Map Name:** County Series

**Map date:** 1901

**Scale:** 1:10,560

**Printed at:** 1:10,560



Surveyed 1880  
Revised 1901  
Edition N/A  
Copyright N/A  
Levelled N/A

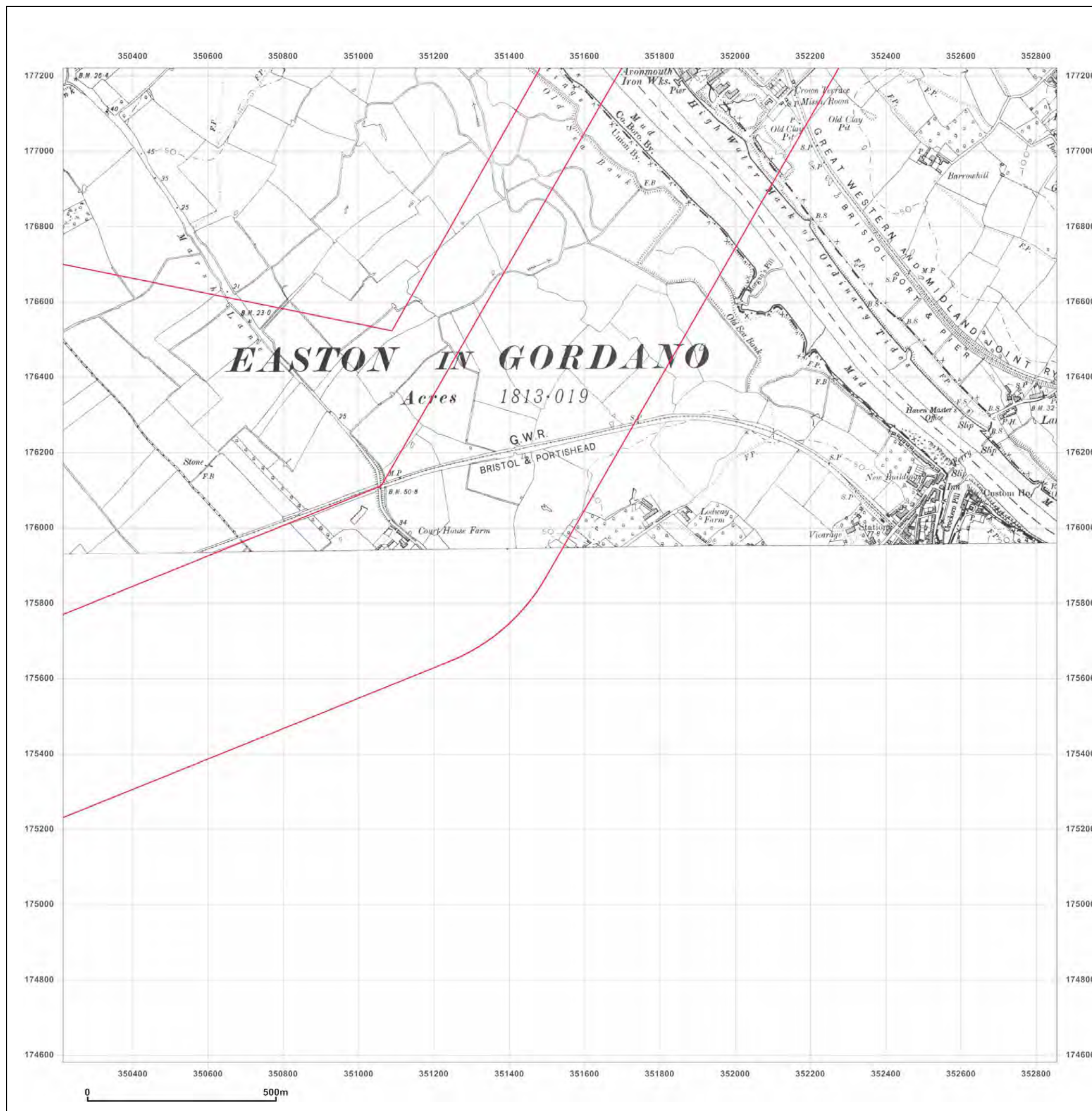


Produced by  
GroundSure Environmental Insight  
T: 08444 159000  
E: [info@groundsure.com](mailto:info@groundsure.com)  
W: [www.groundsure.com](http://www.groundsure.com)

© Crown copyright and database rights 2013 Ordnance Survey 100035207

**Production date:** 23 May 2013

To view map legend click here [\[Link\]](#)





# Site Details:

Hinkley Project

**Client Ref:** Hinkley Project; 13\_PO\_100.  
**Report Ref:** HMD-278-816308\_7\_SS\_E5  
**Grid Ref:** 351534, 175900

**Map Name:** County Series


**Map date:** 1900

**Scale:** 1:10,560

**Printed at:** 1:10,560



Surveyed N/A  
 Revised N/A  
 Edition N/A  
 Copyright N/A  
 Levelled N/A

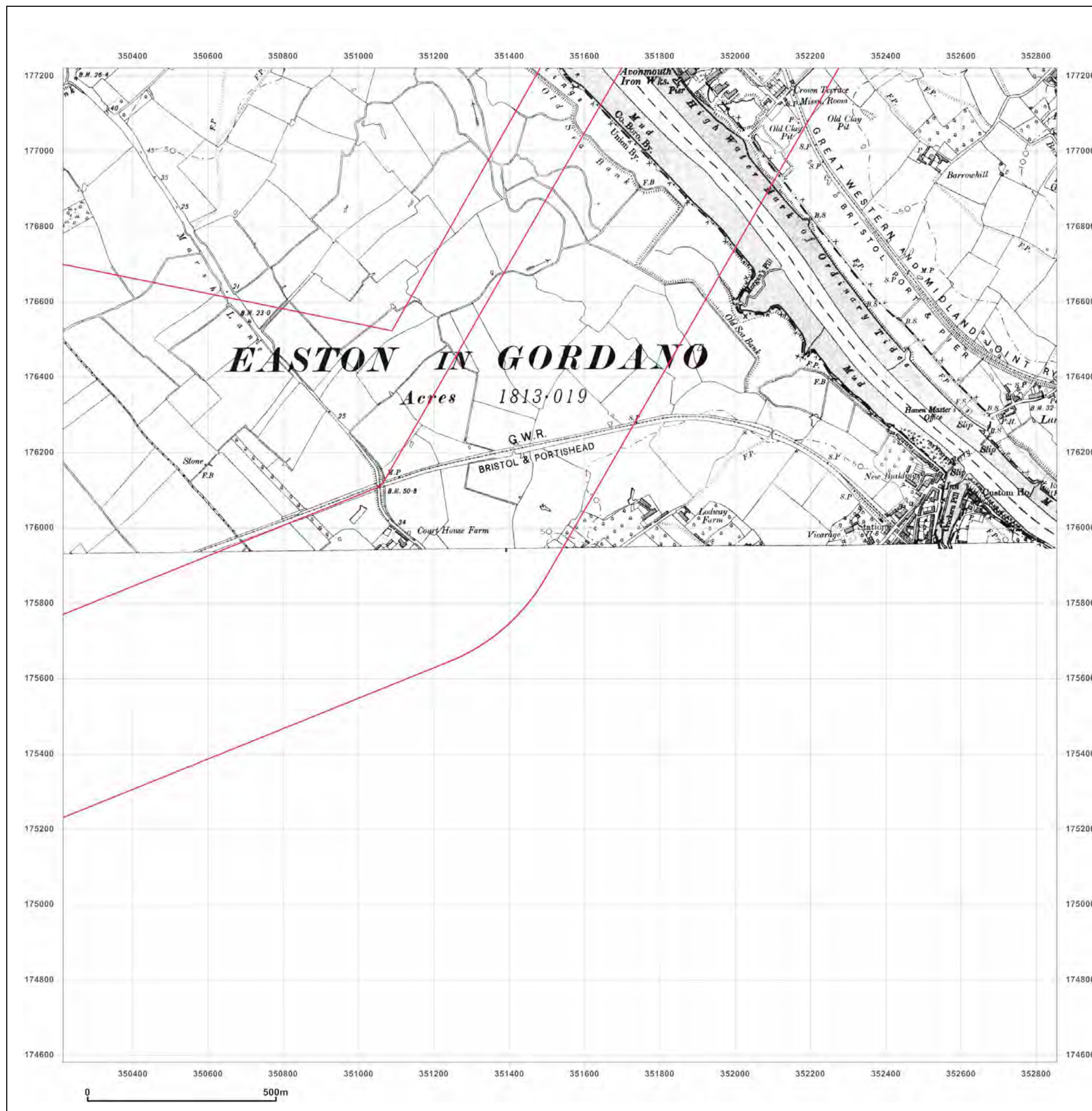


Produced by  
 GroundSure Environmental Insight  
 T: 08444 159000  
 E: [info@groundsure.com](mailto:info@groundsure.com)  
 W: [www.groundsure.com](http://www.groundsure.com)

© Crown copyright and database rights 2013 Ordnance Survey 100035207

Production date: 23 May 2013

To view map legend click here [\[Link\]](#)





**Site Details:**

Hinkley Project

**Client Ref:** Hinkley Project; 13\_PO\_100.  
**Report Ref:** HMD-278-816308\_7\_SS\_E5  
**Grid Ref:** 351534, 175900

**Map Name:** County Series


**Map date:** 1888

**Scale:** 1:10,560

**Printed at:** 1:10,560



Surveyed 1882  
Revised N/A  
Edition 1888  
Copyright N/A  
Levelled N/A

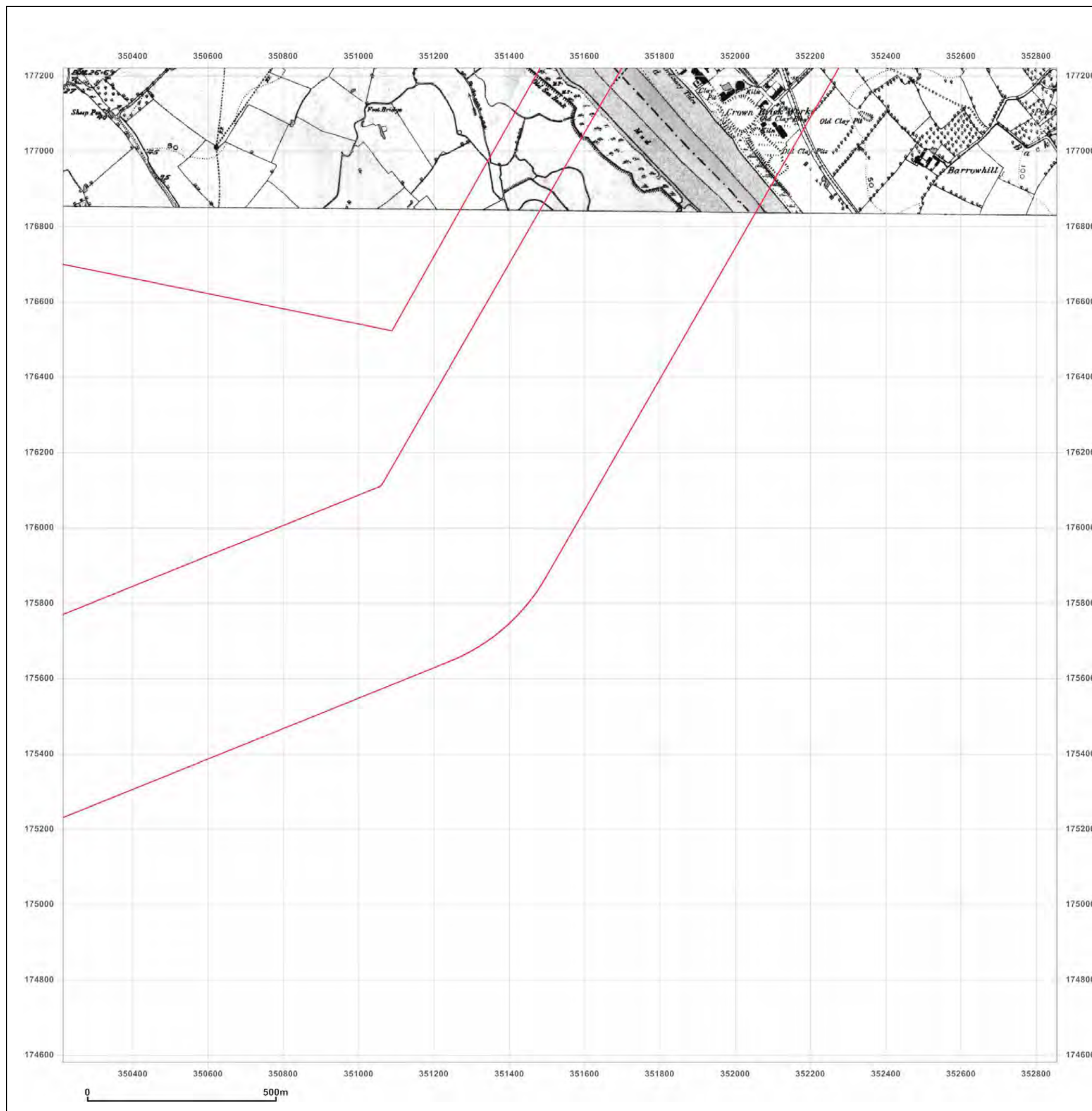


Produced by  
GroundSure Environmental Insight  
T: 08444 159000  
E: [info@groundsurre.com](mailto:info@groundsurre.com)  
W: [\[Redacted\]](#)

© Crown copyright and database rights 2013 Ordnance Survey 100035207

Production date: 23 May 2013

To view map legend click here [\[Redacted\]](#)





#### Site Details:

Hinkley Project

**Client Ref:** Hinkley Project; 13\_PO\_100.  
**Report Ref:** HMD-278-816308\_7\_SS\_E5  
**Grid Ref:** 351534, 175900

**Map Name:** County Series

**Map date:** 1883

**Scale:** 1:10,560

**Printed at:** 1:10,560



Surveyed 1883  
 Revised 1883  
 Edition N/A  
 Copyright N/A  
 Levelled N/A

Surveyed 1883  
 Revised 1883  
 Edition N/A  
 Copyright N/A  
 Levelled N/A



Produced by  
 GroundSure Environmental Insight  
 T: 08444 159000  
 E: [info@groundsure.com](mailto:info@groundsure.com)  
 W: [www.groundsure.com](http://www.groundsure.com)

© Crown copyright and database rights 2013 Ordnance Survey 100035207

Production date: 23 May 2013

To view map legend click here [\[Link\]](#)





# Site Details:

Hinkley Project

**Client Ref:** Hinkley Project; 13\_PO\_100.  
**Report Ref:** HMD-278-816308\_7\_SS\_E4  
**Grid Ref:** 351534, 178256

**Map Name:** National Grid

**Map date:** 2012

**Scale:** 1:10,000

**Printed at:** 1:10,000

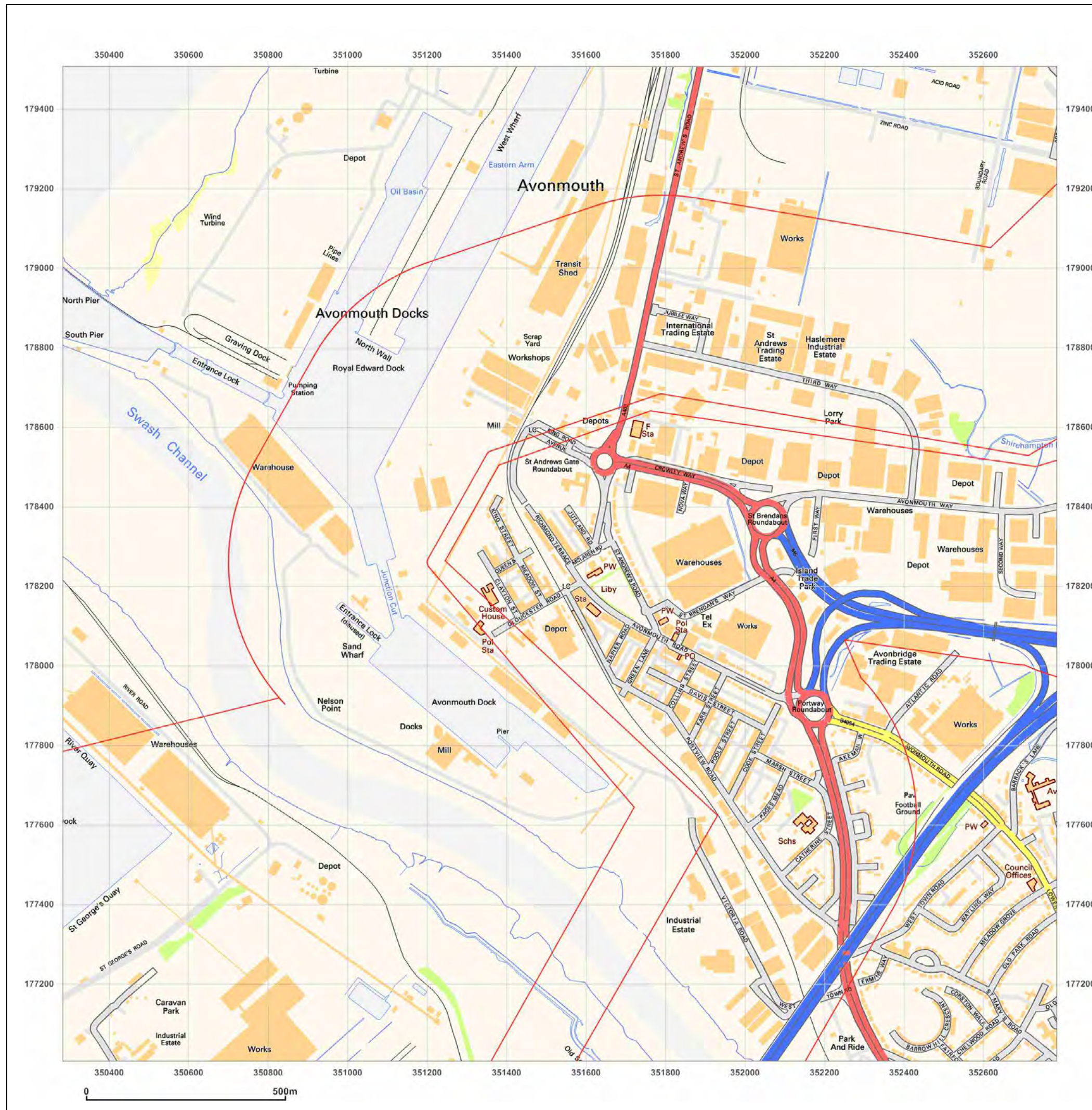


Produced by  
 GroundSure Environmental Insight  
 T: 08444 159000  
 E: [info@groundsurre.com](mailto:info@groundsurre.com)  
 W: [www.groundsure.com](http://www.groundsure.com)

© Crown copyright and database rights 2013 Ordnance Survey 100035207

Production date: 23 May 2013

To view map legend click here [\[Link\]](#)





# Site Details:

Hinkley Project

**Client Ref:** Hinkley Project; 13\_PO\_100.  
**Report Ref:** HMD-278-816308\_7\_SS\_E4  
**Grid Ref:** 351534, 178256

**Map Name:** 1:10,000 Raster

**Map date:** 2002

**Scale:** 1:10,000

**Printed at:** 1:10,000

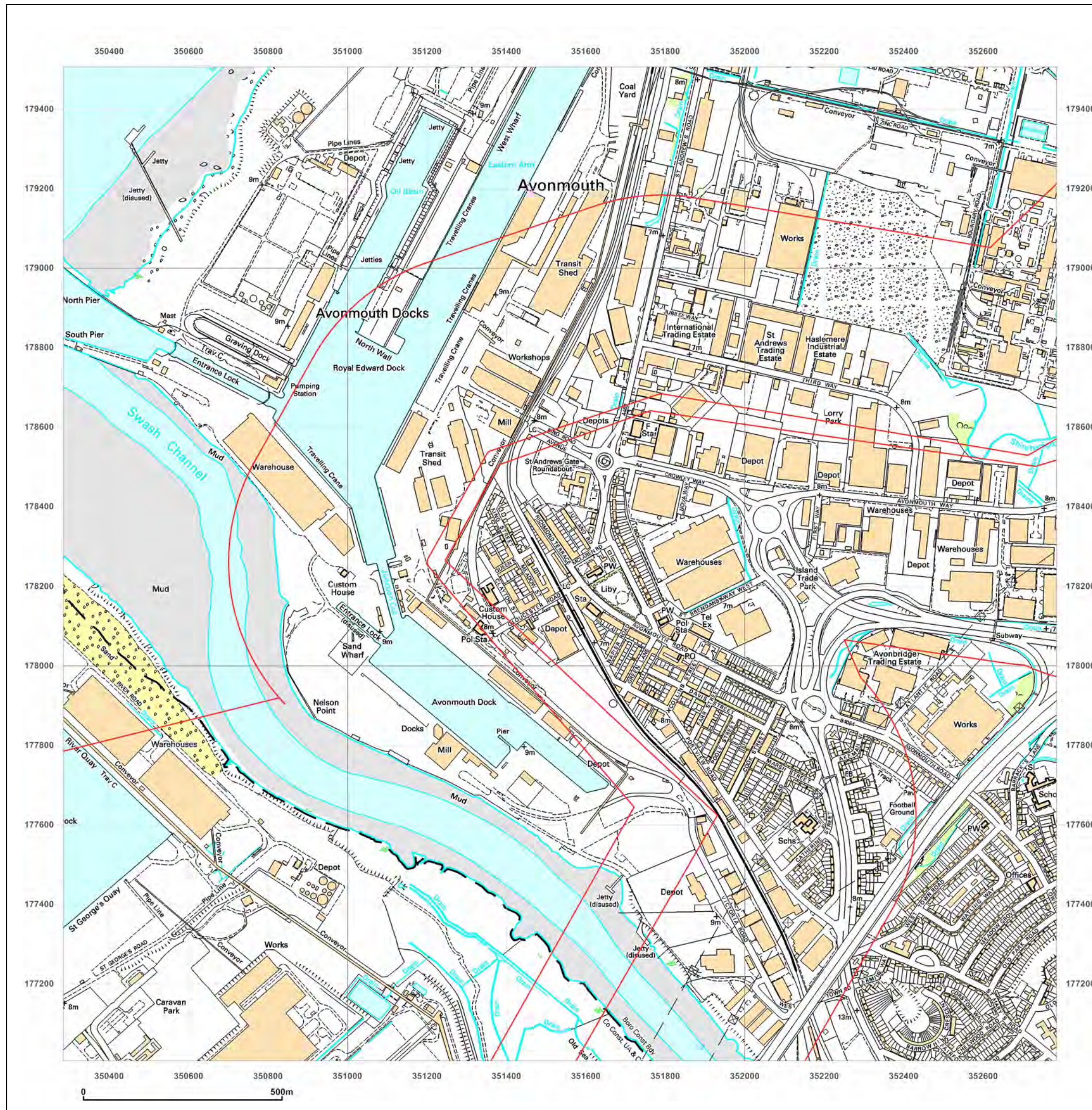


Produced by  
 GroundSure Environmental Insight  
 T: 08444 159000  
 E: [info@groundsure.com](mailto:info@groundsure.com)  
 W: [www.groundsure.com](http://www.groundsure.com)

© Crown copyright and database rights 2013 Ordnance Survey 100035207

Production date: 23 May 2013

To view map legend click here [\[Link\]](#)





#### Site Details:

Hinkley Project

**Client Ref:** Hinkley Project; 13\_PO\_100.  
**Report Ref:** HMD-278-816308\_7\_SS\_E4  
**Grid Ref:** 351534, 178256

**Map Name:** National Grid

**Map date:** 1991

**Scale:** 1:10,000

**Printed at:** 1:10,000



Surveyed 1984  
 Revised 1991  
 Edition N/A  
 Copyright N/A  
 Levelled N/A

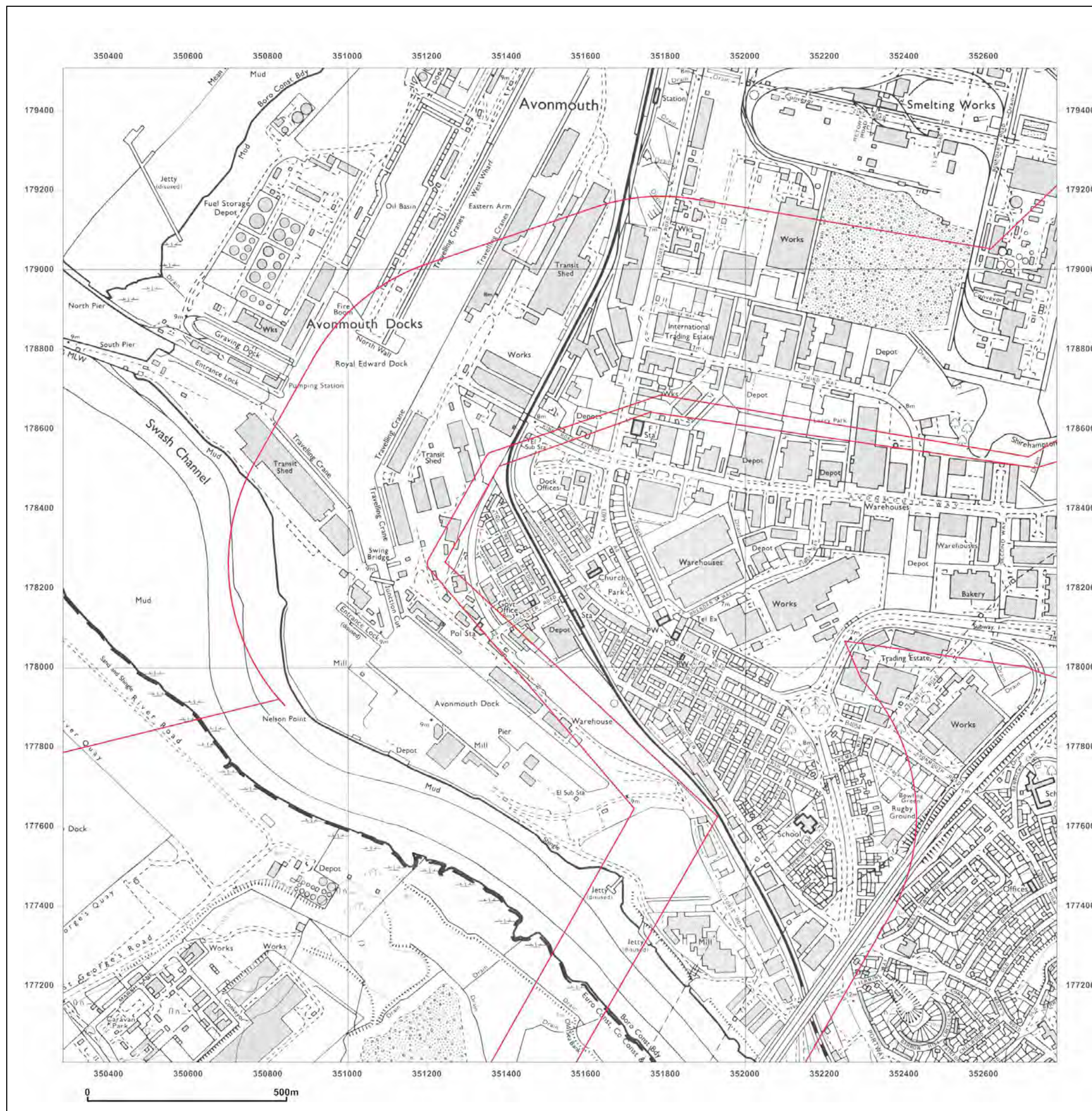


Produced by  
 GroundSure Environmental Insight  
 T: 08444 159000  
 E: [info@groundsurre.com](mailto:info@groundsurre.com)  
 W: [www.groundsure.com](http://www.groundsure.com)

© Crown copyright and database rights 2013 Ordnance Survey 100035207

Production date: 23 May 2013

To view map legend click here [\[Link\]](#)





#### Site Details:

Hinkley Project

**Client Ref:** Hinkley Project; 13\_PO\_100.  
**Report Ref:** HMD-278-816308\_7\_SS\_E4  
**Grid Ref:** 351534, 178256

**Map Name:** National Grid

**Map date:** 1979

**Scale:** 1:10,000

**Printed at:** 1:10,000



Surveyed 1977  
 Revised 1979  
 Edition N/A  
 Copyright N/A  
 Levelled N/A

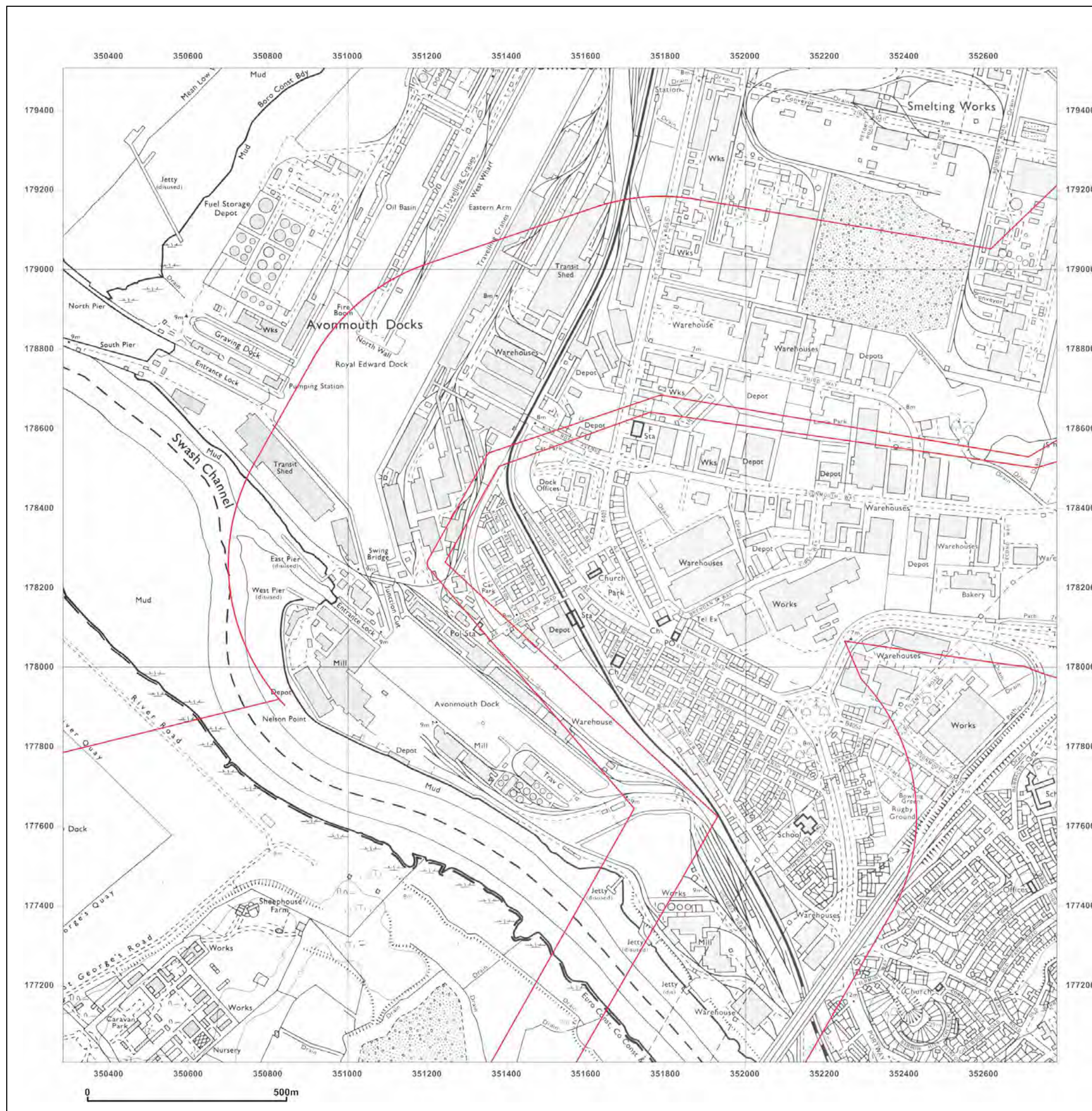


Produced by  
 GroundSure Environmental Insight  
 T: 08444 159000  
 E: [info@groundsure.com](mailto:info@groundsure.com)  
 W: [www.groundsure.com](http://www.groundsure.com)

© Crown copyright and database rights 2013 Ordnance Survey 100035207

Production date: 23 May 2013

To view map legend click here [\[Link\]](#)





#### Site Details:

Hinkley Project

**Client Ref:** Hinkley Project; 13\_PO\_100.  
**Report Ref:** HMD-278-816308\_7\_SS\_E4  
**Grid Ref:** 351534, 178256

**Map Name:** Provisional

**Map date:** 1970

**Scale:** 1:10,560

**Printed at:** 1:10,560



Surveyed 1949  
 Revised 1949  
 Edition N/A  
 Copyright N/A  
 Levelled N/A

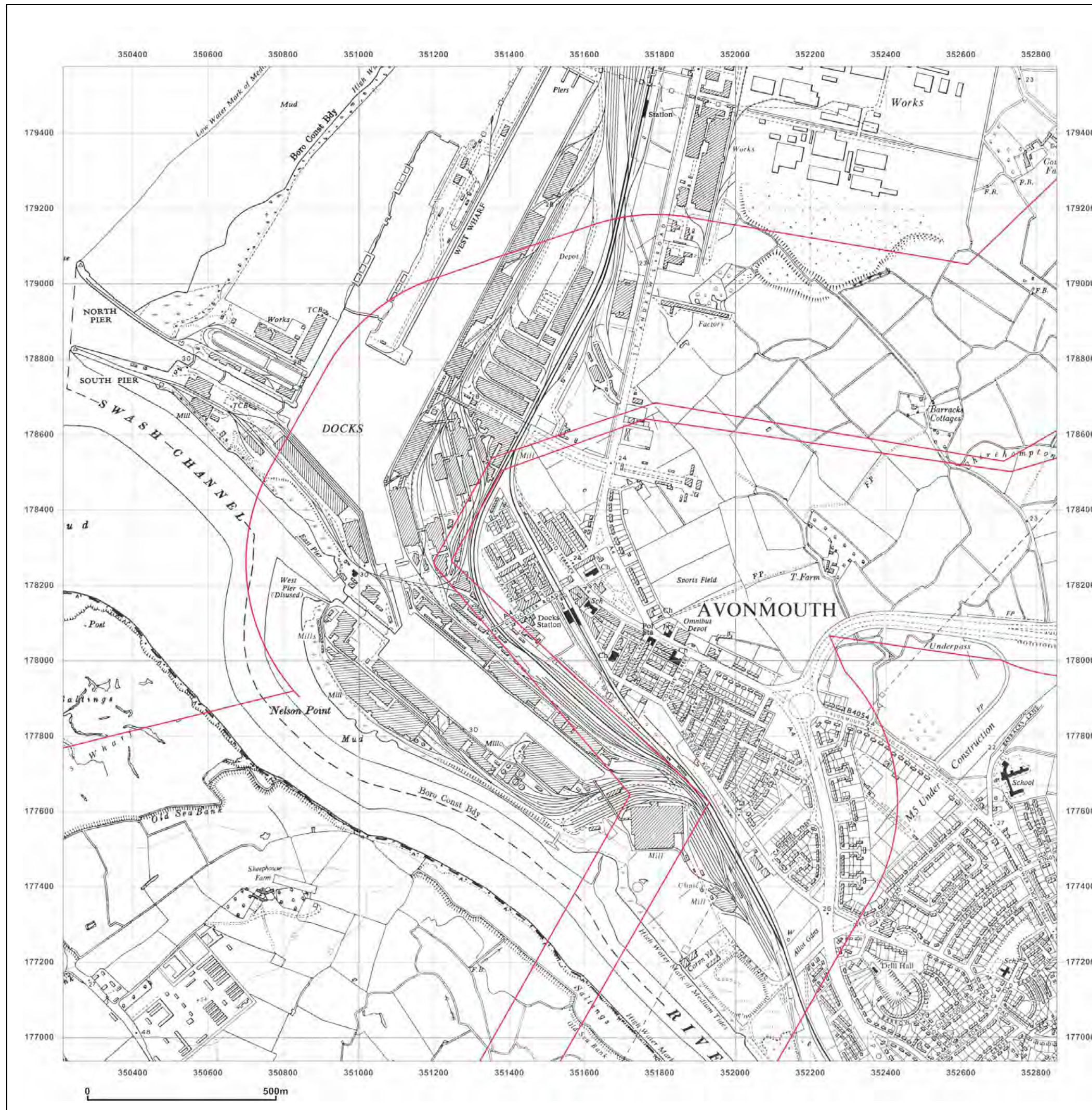


Produced by  
 GroundSure Environmental Insight  
 T: 08444 159000  
 E: [info@groundsure.com](mailto:info@groundsure.com)  
 W: [www.groundsure.com](http://www.groundsure.com)

© Crown copyright and database rights 2013 Ordnance Survey 100035207

Production date: 23 May 2013

To view map legend click here [\[Link\]](#)





#### Site Details:

Hinkley Project

**Client Ref:** Hinkley Project; 13\_PO\_100.  
**Report Ref:** HMD-278-816308\_7\_SS\_E4  
**Grid Ref:** 351534, 178256

**Map Name:** Provisional

**Map date:** 1955

**Scale:** 1:10,560

**Printed at:** 1:10,560



Surveyed 1949  
 Revised 1949  
 Edition N/A  
 Copyright N/A  
 Levelled N/A

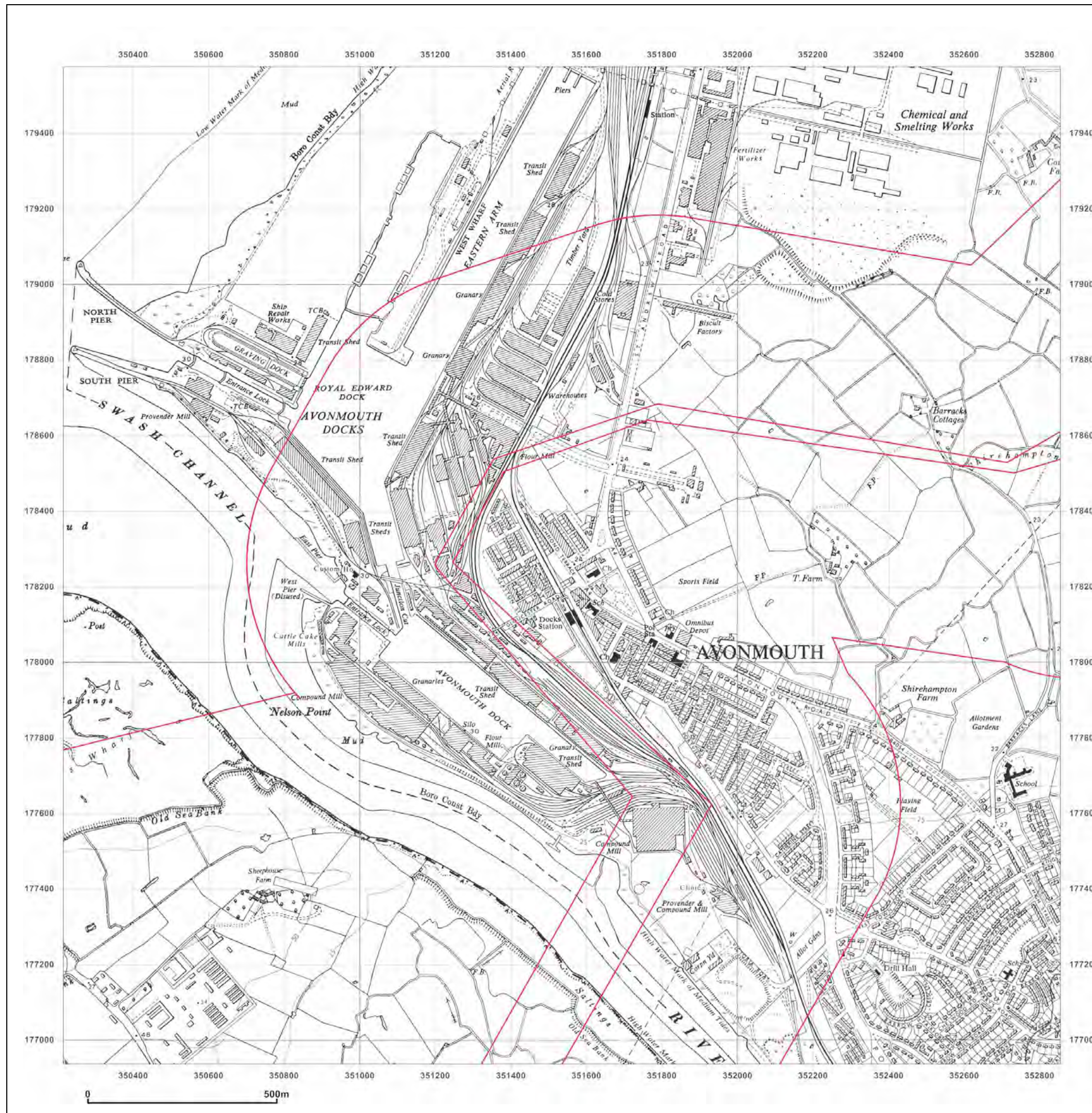


Produced by  
 GroundSure Environmental Insight  
 T: 08444 159000  
 E: [info@groundsure.com](mailto:info@groundsure.com)  
 W: [www.groundsure.com](http://www.groundsure.com)

© Crown copyright and database rights 2013 Ordnance Survey 100035207

Production date: 23 May 2013

To view map legend click here [\[Link\]](#)





# Site Details:

Hinkley Project

**Client Ref:** Hinkley Project; 13\_PO\_100.  
**Report Ref:** HMD-278-816308\_7\_SS\_E4  
**Grid Ref:** 351534, 178256

**Map Name:** County Series

**Map date:** 1938

**Scale:** 1:10,560

**Printed at:** 1:10,560



Surveyed 1880  
 Revised 1938  
 Edition N/A  
 Copyright N/A  
 Levelled N/A

Surveyed 1880  
 Revised 1938  
 Edition N/A  
 Copyright N/A  
 Levelled N/A

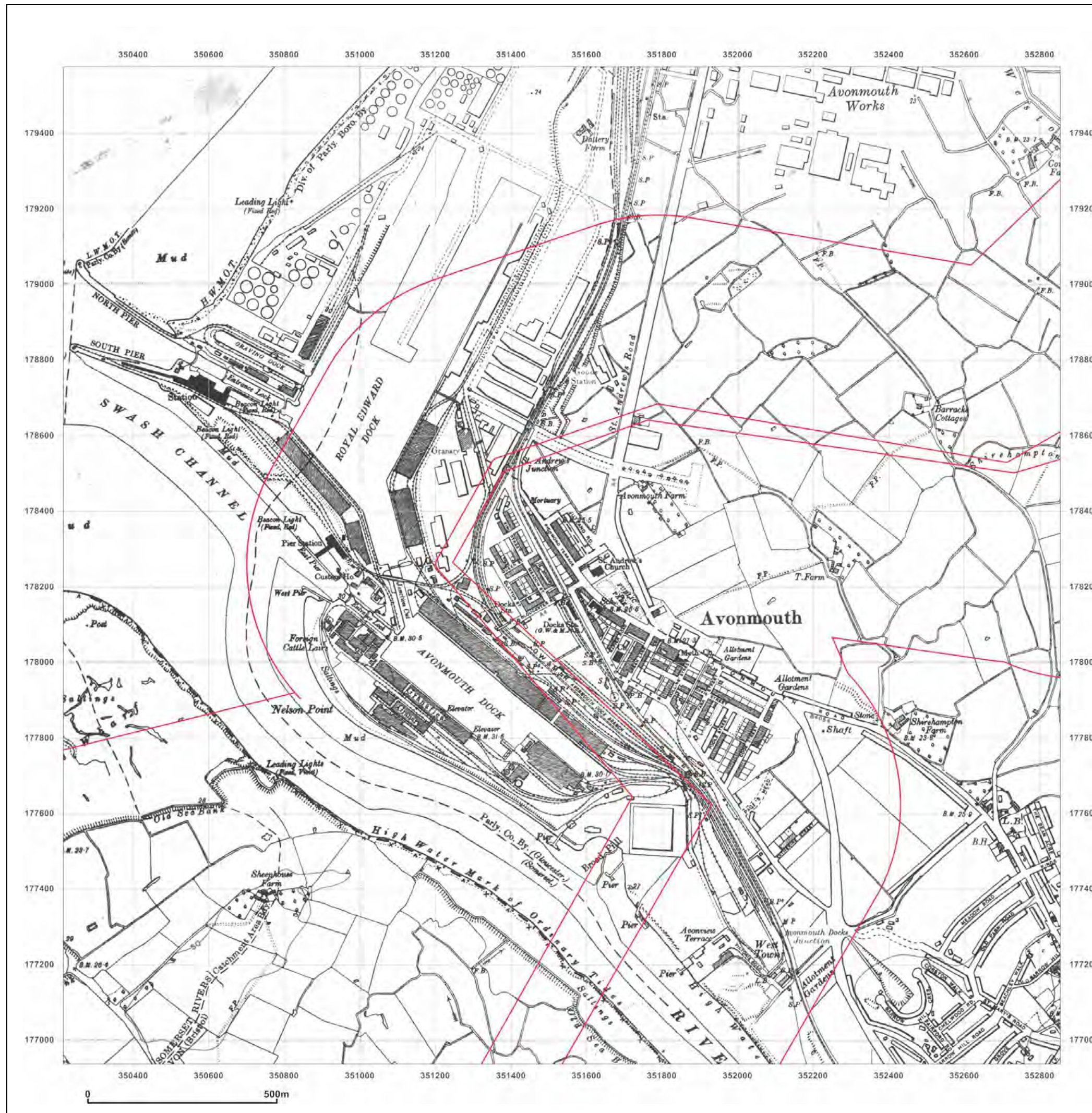


Produced by  
 GroundSure Environmental Insight  
 T: 08444 159000  
 E: [info@groundsure.com](mailto:info@groundsure.com)  
 W: [www.groundsure.com](http://www.groundsure.com)

© Crown copyright and database rights 2013 Ordnance Survey 100035207

Production date: 23 May 2013

To view map legend click here [\[Link\]](#)





# Site Details:

Hinkley Project

**Client Ref:** Hinkley Project; 13\_PO\_100.  
**Report Ref:** HMD-278-816308\_7\_SS\_E4  
**Grid Ref:** 351534, 178256

**Map Name:** County Series

**Map date:** 1921

**Scale:** 1:10,560

**Printed at:** 1:10,560



Surveyed 1880  
 Revised 1921  
 Edition N/A  
 Copyright N/A  
 Levelled N/A

Surveyed 1881  
 Revised 1921  
 Edition N/A  
 Copyright N/A  
 Levelled N/A

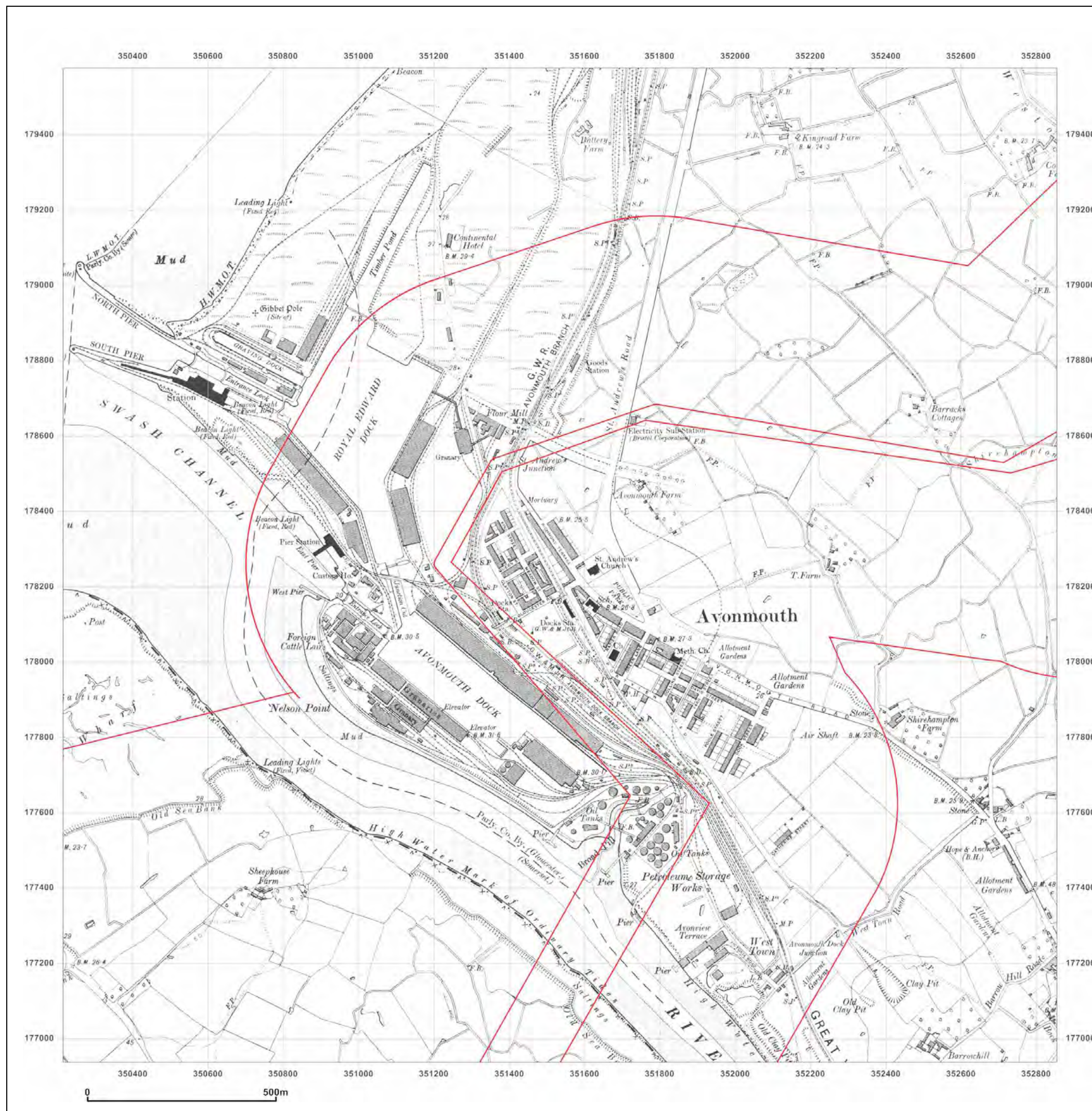


Produced by  
 GroundSure Environmental Insight  
 T: 08444 159000  
 E: [info@groundsure.com](mailto:info@groundsure.com)  
 W: [www.groundsure.com](http://www.groundsure.com)

© Crown copyright and database rights 2013 Ordnance Survey 100035207

Production date: 23 May 2013

To view map legend click here [\[Link\]](#)





# Site Details:

Hinkley Project

**Client Ref:** Hinkley Project; 13\_PO\_100.  
**Report Ref:** HMD-278-816308\_7\_SS\_E4  
**Grid Ref:** 351534, 178256

**Map Name:** County Series

**Map date:** 1920

**Scale:** 1:10,560

**Printed at:** 1:10,560



Surveyed 1882  
 Revised 1920  
 Edition 1920  
 Copyright N/A  
 Levelled N/A

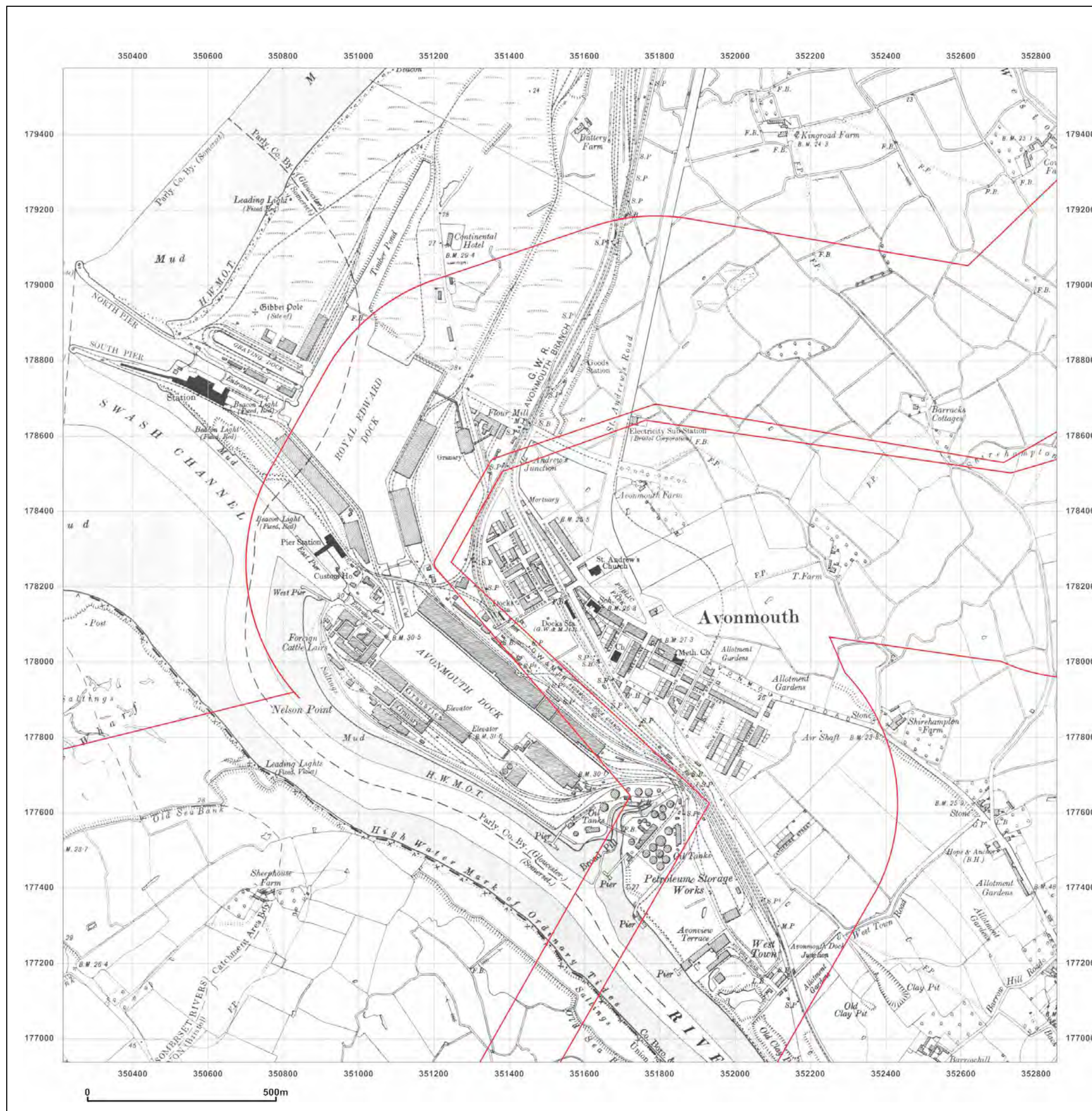


Produced by  
 GroundSure Environmental Insight  
 T: 08444 159000  
 E: [info@groundsure.com](mailto:info@groundsure.com)  
 W: [www.groundsure.com](http://www.groundsure.com)

© Crown copyright and database rights 2013 Ordnance Survey 100035207

Production date: 23 May 2013

To view map legend click here [\[Link\]](#)





# Site Details:

Hinkley Project

**Client Ref:** Hinkley Project; 13\_PO\_100.  
**Report Ref:** HMD-278-816308\_7\_SS\_E4  
**Grid Ref:** 351534, 178256

**Map Name:** County Series

**Map date:** 1912

**Scale:** 1:10,560

**Printed at:** 1:10,560



Surveyed 1882  
 Revised 1912  
 Edition N/A  
 Copyright N/A  
 Levelled N/A

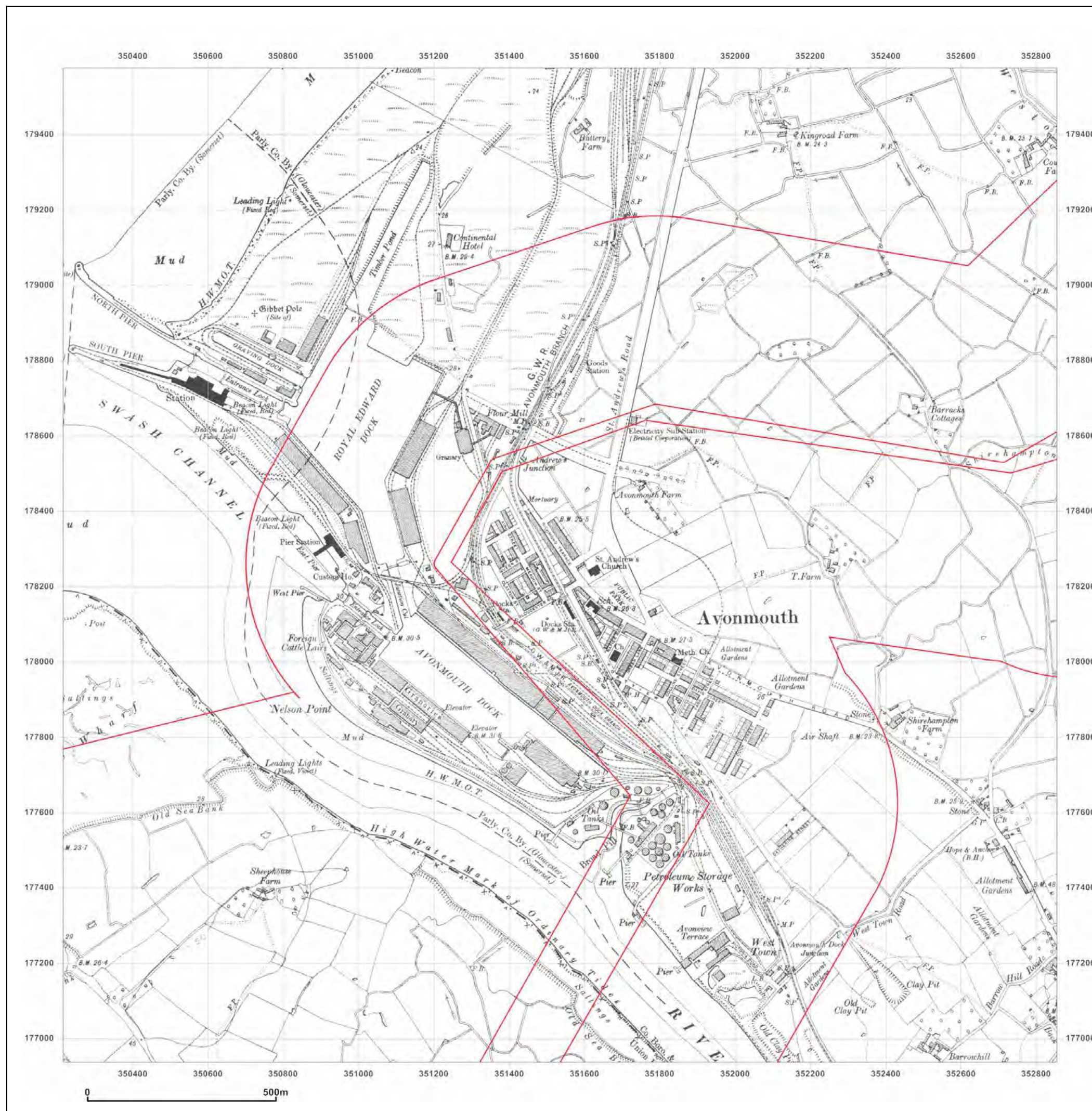


Produced by  
 GroundSure Environmental Insight  
 T: 08444 159000  
 E: [info@groundsurre.com](mailto:info@groundsurre.com)  
 W: [www.groundsure.com](http://www.groundsure.com)

© Crown copyright and database rights 2013 Ordnance Survey 100035207

Production date: 23 May 2013

To view map legend click here [\[Link\]](#)





#### Site Details:

Hinkley Project

**Client Ref:** Hinkley Project; 13\_PO\_100.  
**Report Ref:** HMD-278-816308\_7\_SS\_E4  
**Grid Ref:** 351534, 178256

**Map Name:** County Series

**Map date:** 1900-1901

**Scale:** 1:10,560

**Printed at:** 1:10,560



Surveyed 1880  
 Revised 1901  
 Edition N/A  
 Copyright N/A  
 Levelled N/A

Surveyed N/A  
 Revised N/A  
 Edition N/A  
 Copyright N/A  
 Levelled N/A

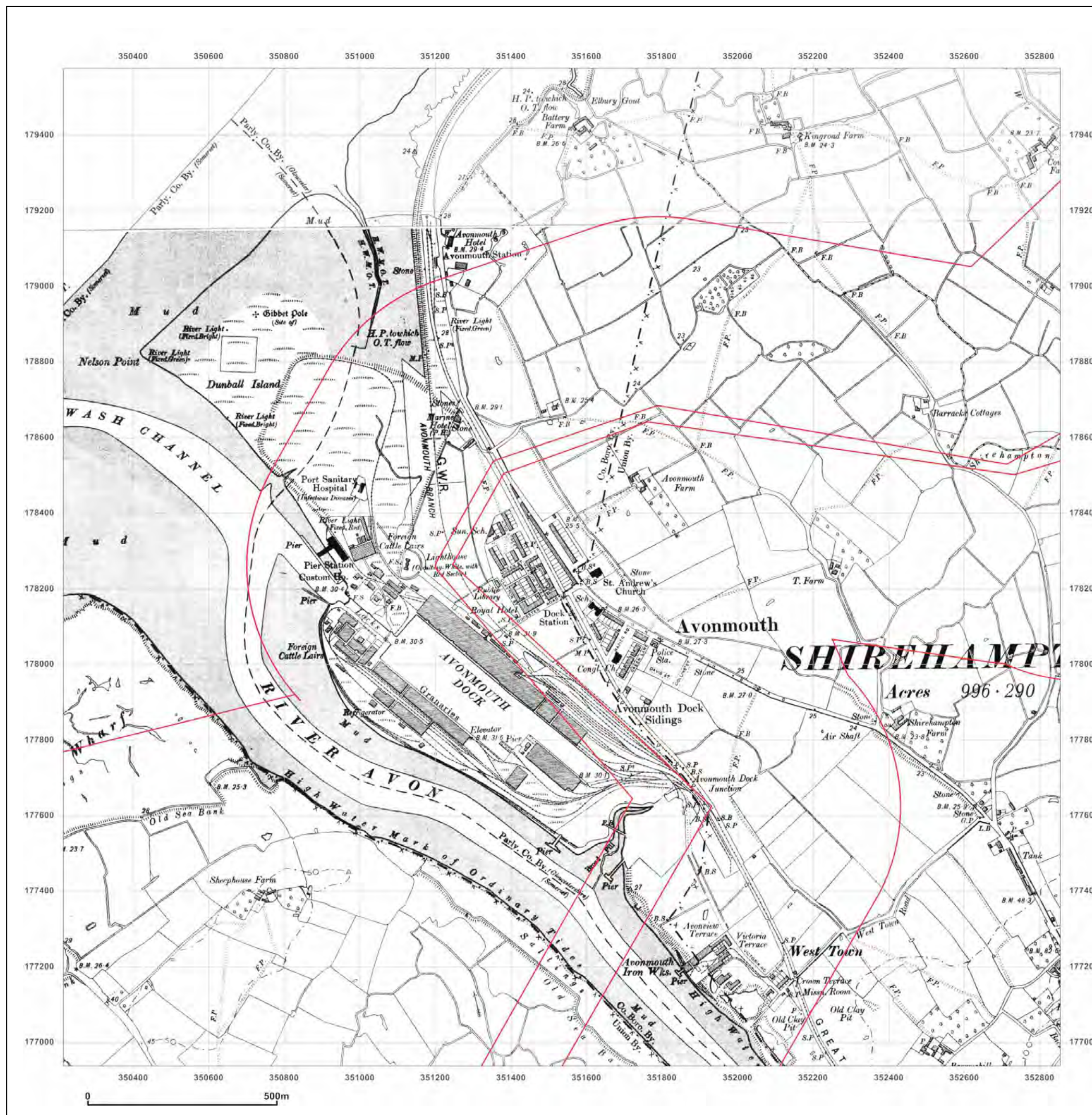


Produced by  
 GroundSure Environmental Insight  
 T: 08444 159000  
 E: [info@groundsurre.com](mailto:info@groundsurre.com)  
 W: [www.groundsure.com](http://www.groundsure.com)

© Crown copyright and database rights 2013 Ordnance Survey 100035207

Production date: 23 May 2013

To view map legend click here [\[Link\]](#)





#### Site Details:

Hinkley Project

**Client Ref:** Hinkley Project; 13\_PO\_100.  
**Report Ref:** HMD-278-816308\_7\_SS\_E4  
**Grid Ref:** 351534, 178256

**Map Name:** County Series

**Map date:** 1888

**Scale:** 1:10,560

**Printed at:** 1:10,560



Surveyed 1882  
 Revised N/A  
 Edition 1888  
 Copyright N/A  
 Levelled N/A

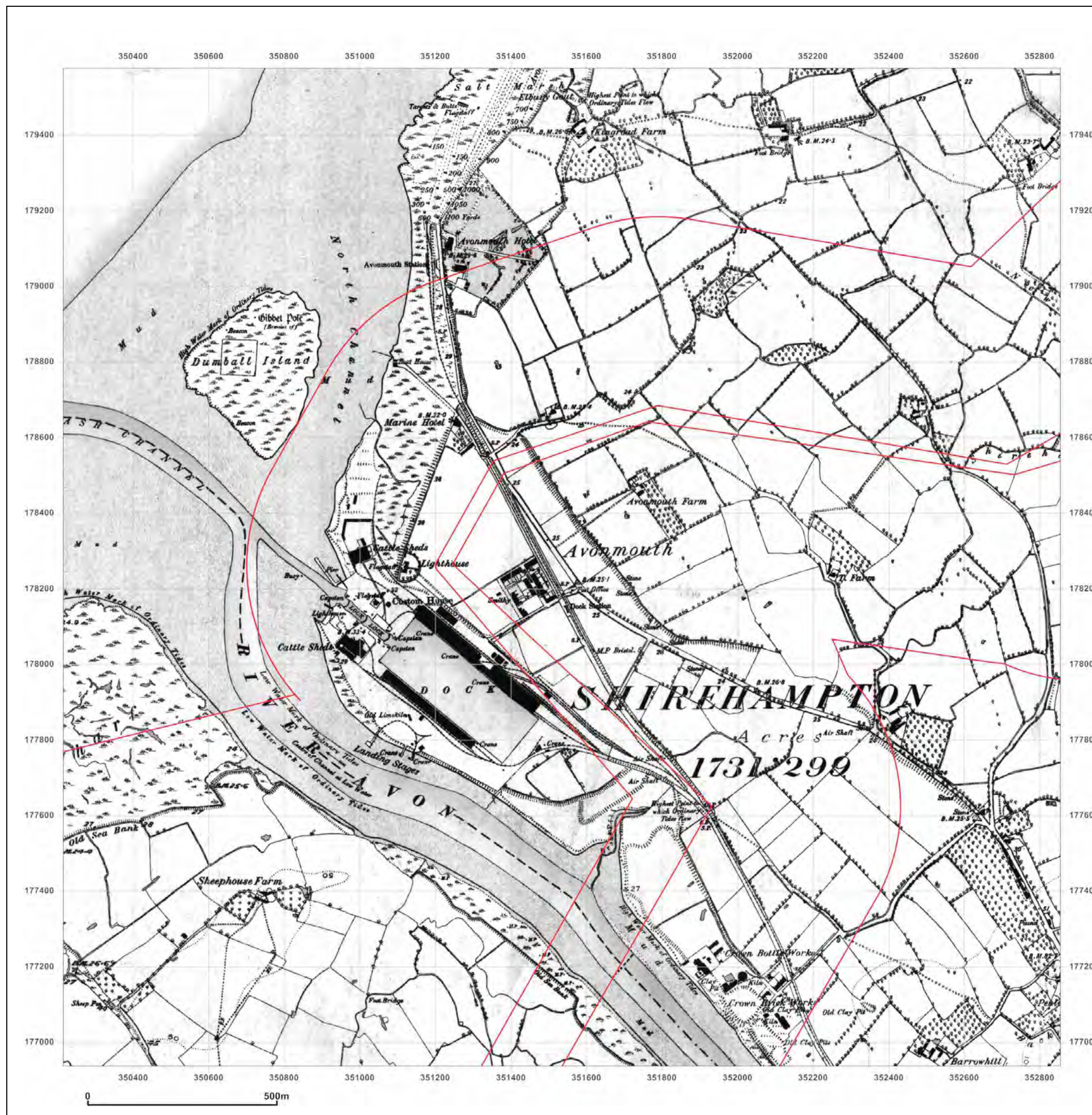


Produced by  
 GroundSure Environmental Insight  
 T: 08444 159000  
 E: [info@groundsure.com](mailto:info@groundsure.com)  
 W: [www.groundsure.com](http://www.groundsure.com)

© Crown copyright and database rights 2013 Ordnance Survey 100035207

Production date: 23 May 2013

To view map legend click here [\[Link\]](#)





# Site Details:

Hinkley Project

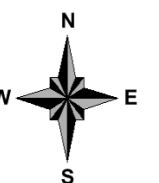
**Client Ref:** Hinkley Project; 13\_PO\_100.  
**Report Ref:** HMD-278-816308\_7\_SS\_E4  
**Grid Ref:** 351534, 178256

**Map Name:** County Series

**Map date:** 1887

**Scale:** 1:10,560

**Printed at:** 1:10,560



Surveyed 1880  
 Revised N/A  
 Edition N/A  
 Copyright N/A  
 Levelled N/A

Surveyed 1883  
 Revised N/A  
 Edition N/A  
 Copyright N/A  
 Levelled N/A



Produced by  
 GroundSure Environmental Insight  
 T: 08444 159000  
 E: [info@groundsure.com](mailto:info@groundsure.com)  
 W: [www.groundsure.com](http://www.groundsure.com)

© Crown copyright and database rights 2013 Ordnance Survey 100035207

Production date: 23 May 2013

To view map legend click here [\[Link\]](#)





#### Site Details:

Hinkley Project

**Client Ref:** Hinkley Project; 13\_PO\_100.  
**Report Ref:** HMD-278-816308\_7\_SS\_D5  
**Grid Ref:** 349142, 175900

**Map Name:** National Grid

**Map date:** 2012

**Scale:** 1:10,000

**Printed at:** 1:10,000



Produced by  
 GroundSure Environmental Insight  
 T: 08444 159000  
 E: [info@groundsure.com](mailto:info@groundsure.com)  
 W: [REDACTED]

© Crown copyright and database rights 2013 Ordnance Survey 100035207

Production date: 23 May 2013

To view map legend click here [REDACTED]





#### Site Details:

Hinkley Project

**Client Ref:** Hinkley Project; 13\_PO\_100.  
**Report Ref:** HMD-278-816308\_7\_SS\_D5  
**Grid Ref:** 349142, 175900

**Map Name:** 1:10,000 Raster

**Map date:** 2002

**Scale:** 1:10,000

**Printed at:** 1:10,000

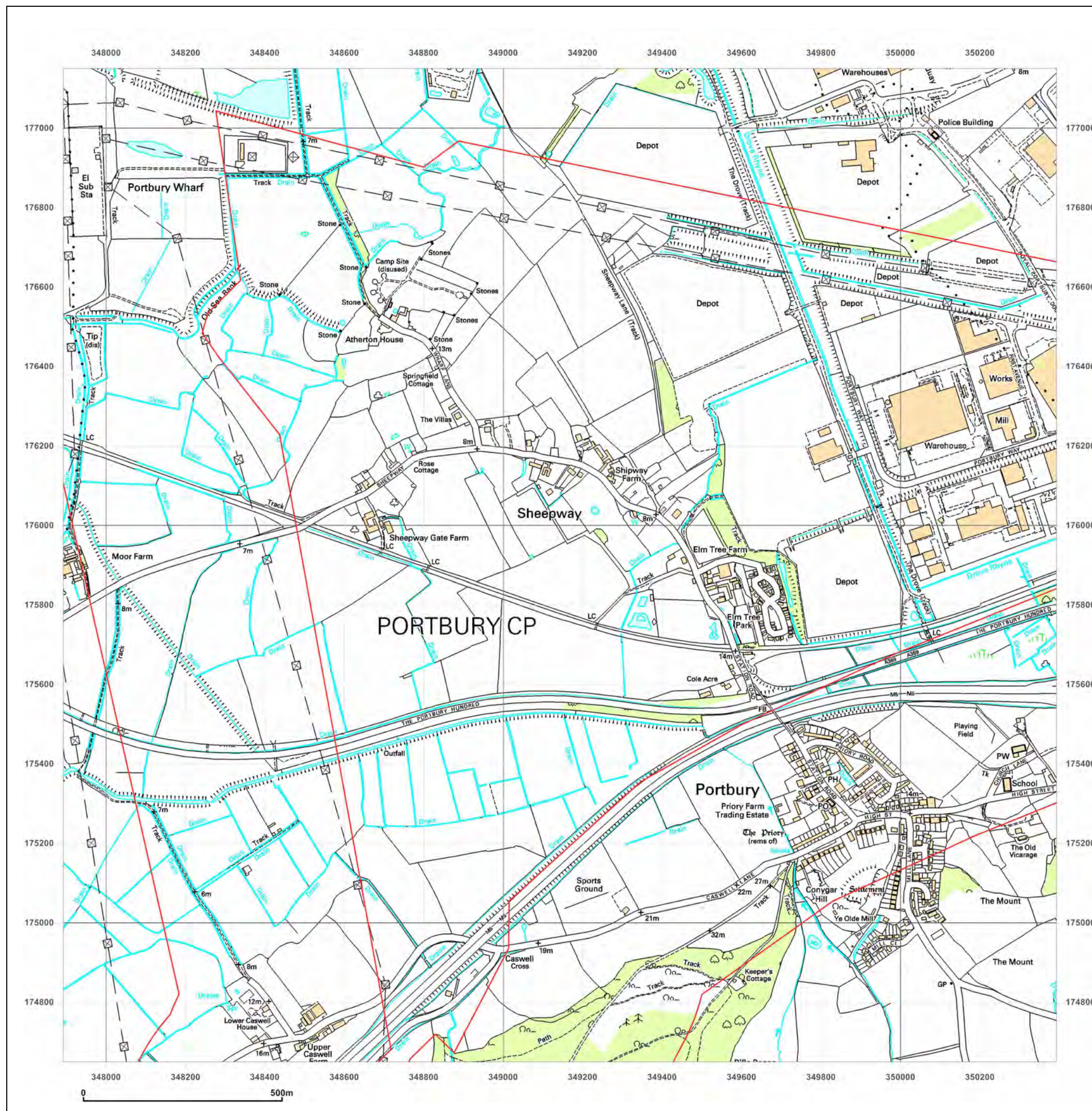


Produced by  
 GroundSure Environmental Insight  
 T: 08444 159000  
 E: [info@groundsure.com](mailto:info@groundsure.com)  
 W: [www.groundsure.com](http://www.groundsure.com)

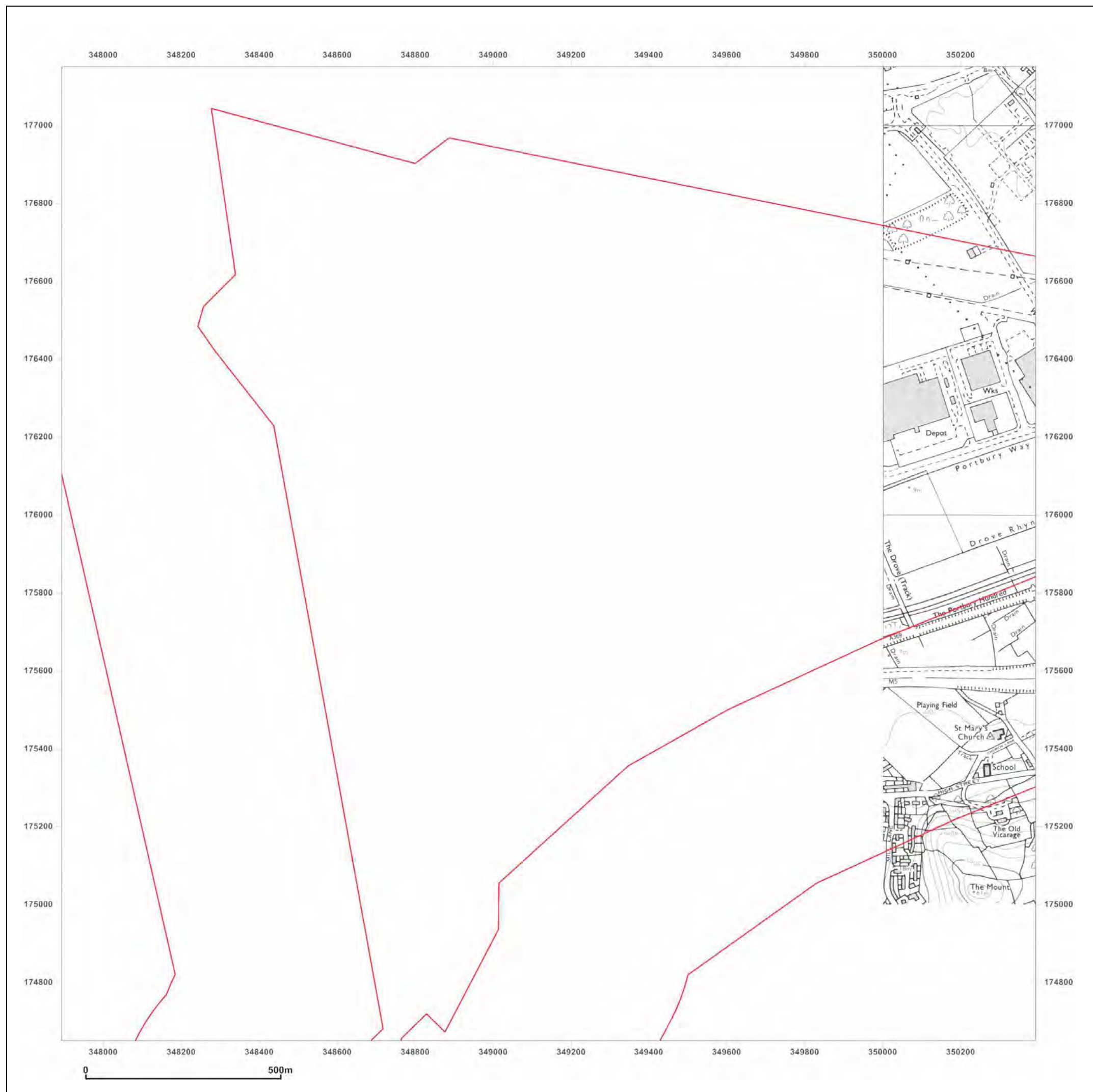
© Crown copyright and database rights 2013 Ordnance Survey 100035207

Production date: 23 May 2013

To view map legend click here [\[Link\]](#)








**Site Details:**  
Hinkley Project

**Client Ref:** Hinkley Project; 13\_PO\_100.  
**Report Ref:** HMD-278-816308\_7\_SS\_D5  
**Grid Ref:** 349142, 175900

**Map Name:** National Grid  
**Map date:** 1991  
**Scale:** 1:10,000  
**Printed at:** 1:10,000



Surveyed 1984  
Revised 1991  
Edition N/A  
Copyright N/A  
Levelled N/A



#### Site Details:

Hinkley Project

**Client Ref:** Hinkley Project; 13\_PO\_100.  
**Report Ref:** HMD-278-816308\_7\_SS\_D5  
**Grid Ref:** 349142, 175900

**Map Name:** National Grid

**Map date:** 1978-1979

**Scale:** 1:10,000

**Printed at:** 1:10,000



Surveyed 1977  
 Revised 1979  
 Edition N/A  
 Copyright N/A  
 Levelled N/A

Surveyed 1977  
 Revised 1979  
 Edition N/A  
 Copyright N/A  
 Levelled N/A

Surveyed 1977  
 Revised 1978  
 Edition N/A  
 Copyright N/A  
 Levelled N/A

Surveyed 1977  
 Revised 1979  
 Edition N/A  
 Copyright N/A  
 Levelled N/A

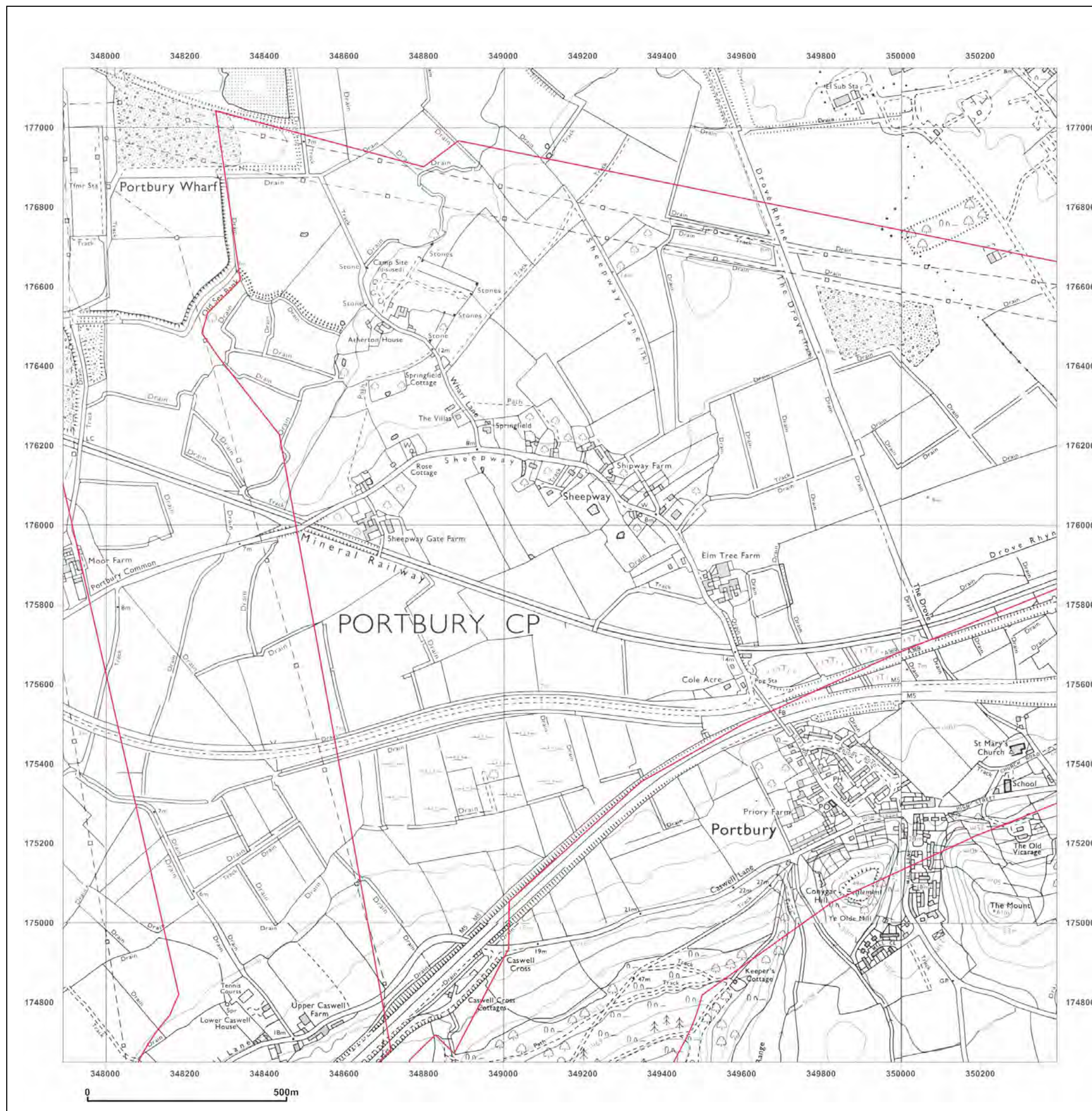


Produced by  
 GroundSure Environmental Insight  
 T: 08444 159000  
 E: [info@groundsure.com](mailto:info@groundsure.com)  
 W: [www.groundsure.com](http://www.groundsure.com)

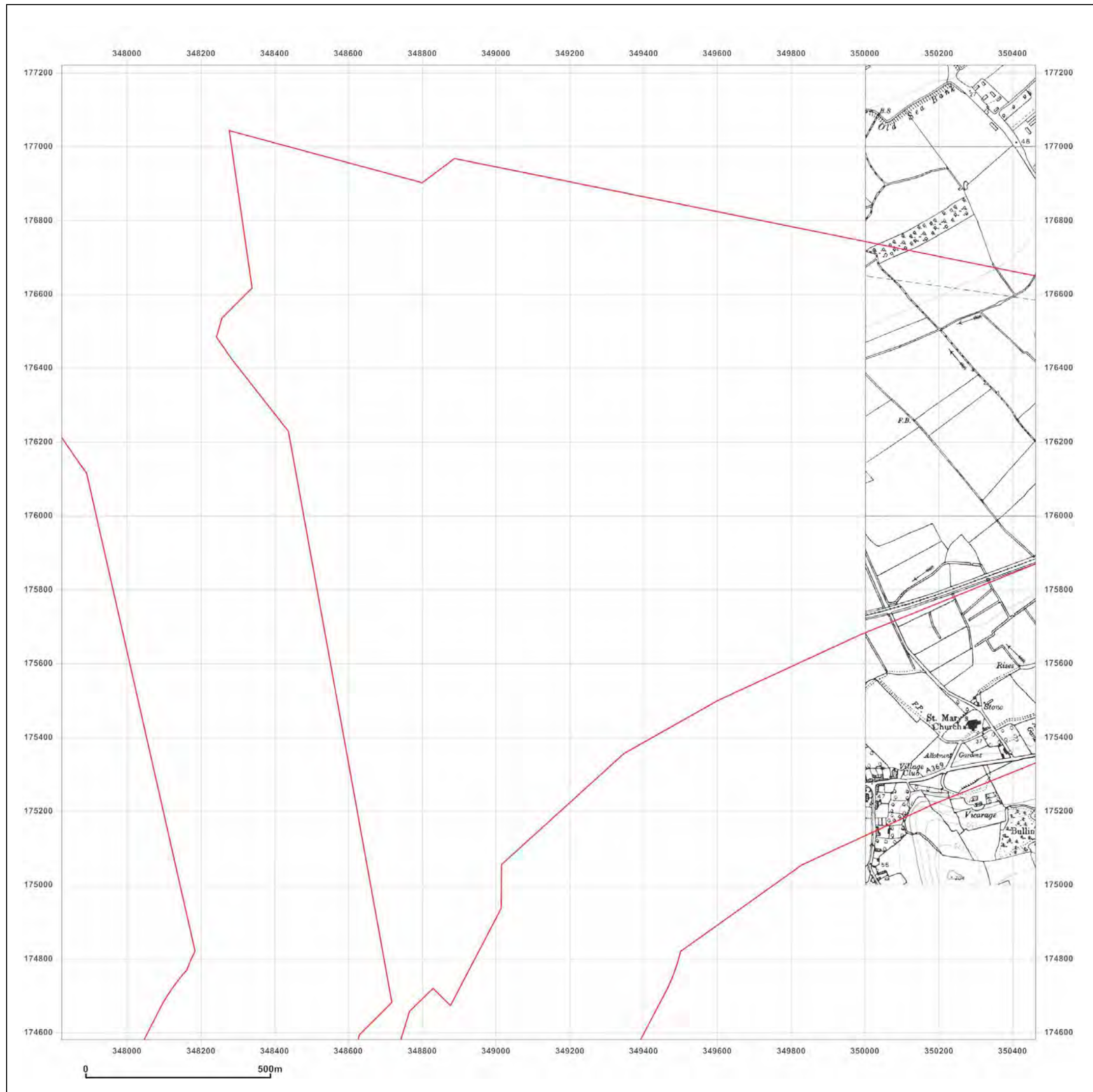
© Crown copyright and database rights 2013 Ordnance Survey 100035207

Production date: 23 May 2013

To view map legend click here [\[Link\]](#)



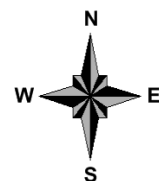





**Site Details:**  
Hinkley Project

**Client Ref:** Hinkley Project; 13\_PO\_100.  
**Report Ref:** HMD-278-816308\_7\_SS\_D5  
**Grid Ref:** 349142, 175900

**Map Name:** Provisional  
**Map date:** 1970  
**Scale:** 1:10,560  
**Printed at:** 1:10,560



Surveyed 1949  
Revised 1949  
Edition N/A  
Copyright N/A  
Levelled N/A



Produced by  
GroundSure Environmental Insight  
T: 08444 159000  
E: [info@groundsure.com](mailto:info@groundsure.com)  
W: [www.groundsure.com](http://www.groundsure.com)

© Crown copyright and database rights 2013 Ordnance Survey 100035207

Production date: 23 May 2013

To view map legend click here [\[Link\]](#)



#### Site Details:

Hinkley Project

**Client Ref:** Hinkley Project; 13\_PO\_100.  
**Report Ref:** HMD-278-816308\_7\_SS\_D5  
**Grid Ref:** 349142, 175900

**Map Name:** National Grid


**Map date:** 1969

**Scale:** 1:10,000

**Printed at:** 1:10,000



Surveyed 1969  
 Revised 1969  
 Edition N/A  
 Copyright N/A  
 Levelled N/A

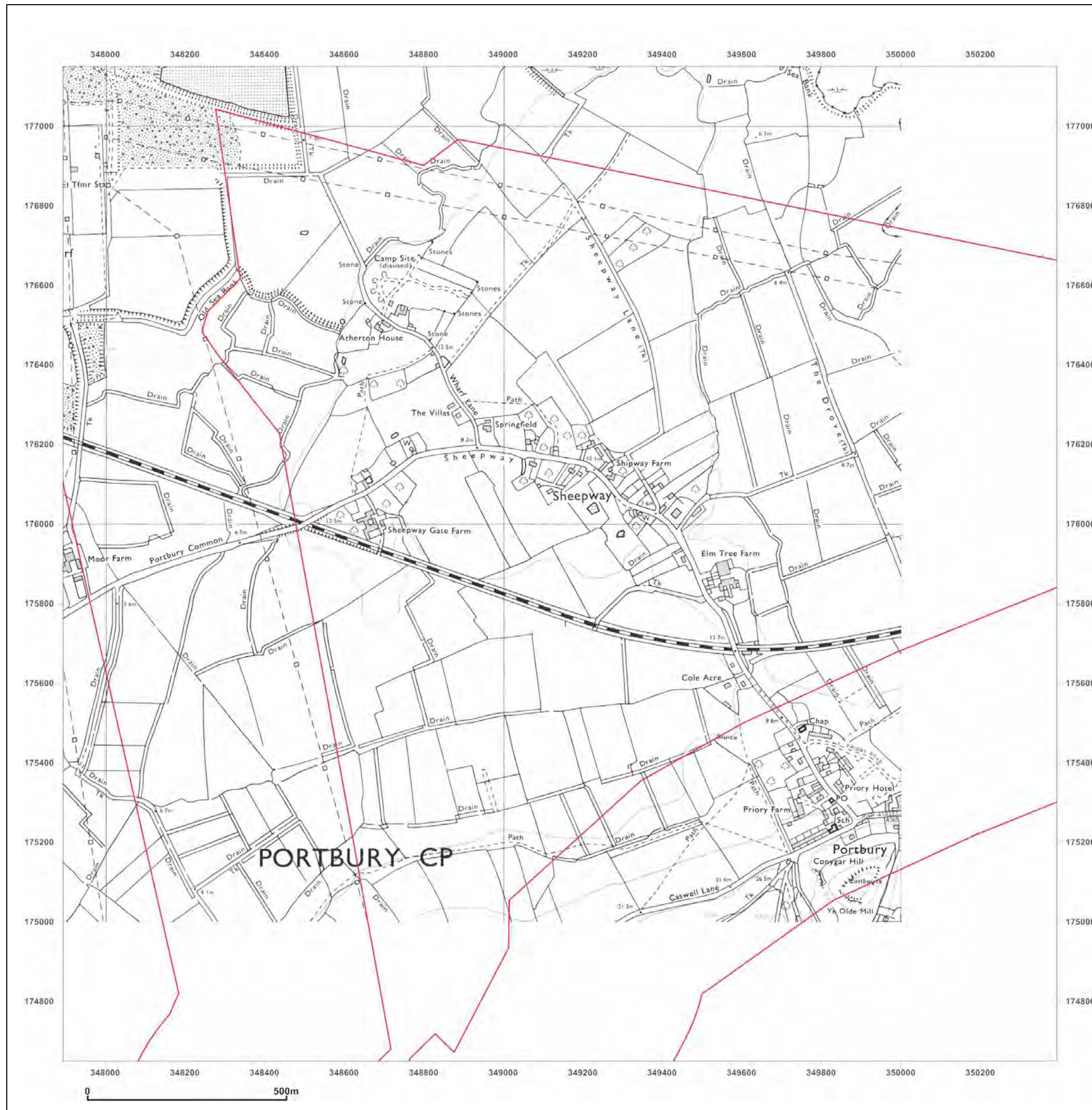


Produced by  
 GroundSure Environmental Insight  
 T: 08444 159000  
 E: [info@groundsure.com](mailto:info@groundsure.com)  
 W: [www.groundsure.com](http://www.groundsure.com)

© Crown copyright and database rights 2013 Ordnance Survey 100035207

Production date: 23 May 2013

To view map legend click here [\[Link\]](#)





#### Site Details:

Hinkley Project

**Client Ref:** Hinkley Project; 13\_PO\_100.  
**Report Ref:** HMD-278-816308\_7\_SS\_D5  
**Grid Ref:** 349142, 175900

**Map Name:** Provisional

**Map date:** 1955-1960

**Scale:** 1:10,560

**Printed at:** 1:10,560



Surveyed N/A  
 Revised 1960  
 Edition N/A  
 Copyright N/A  
 Levelled N/A

Surveyed 1949  
 Revised 1949  
 Edition N/A  
 Copyright N/A  
 Levelled N/A

Surveyed 1949  
 Revised 1949  
 Edition N/A  
 Copyright N/A  
 Levelled N/A

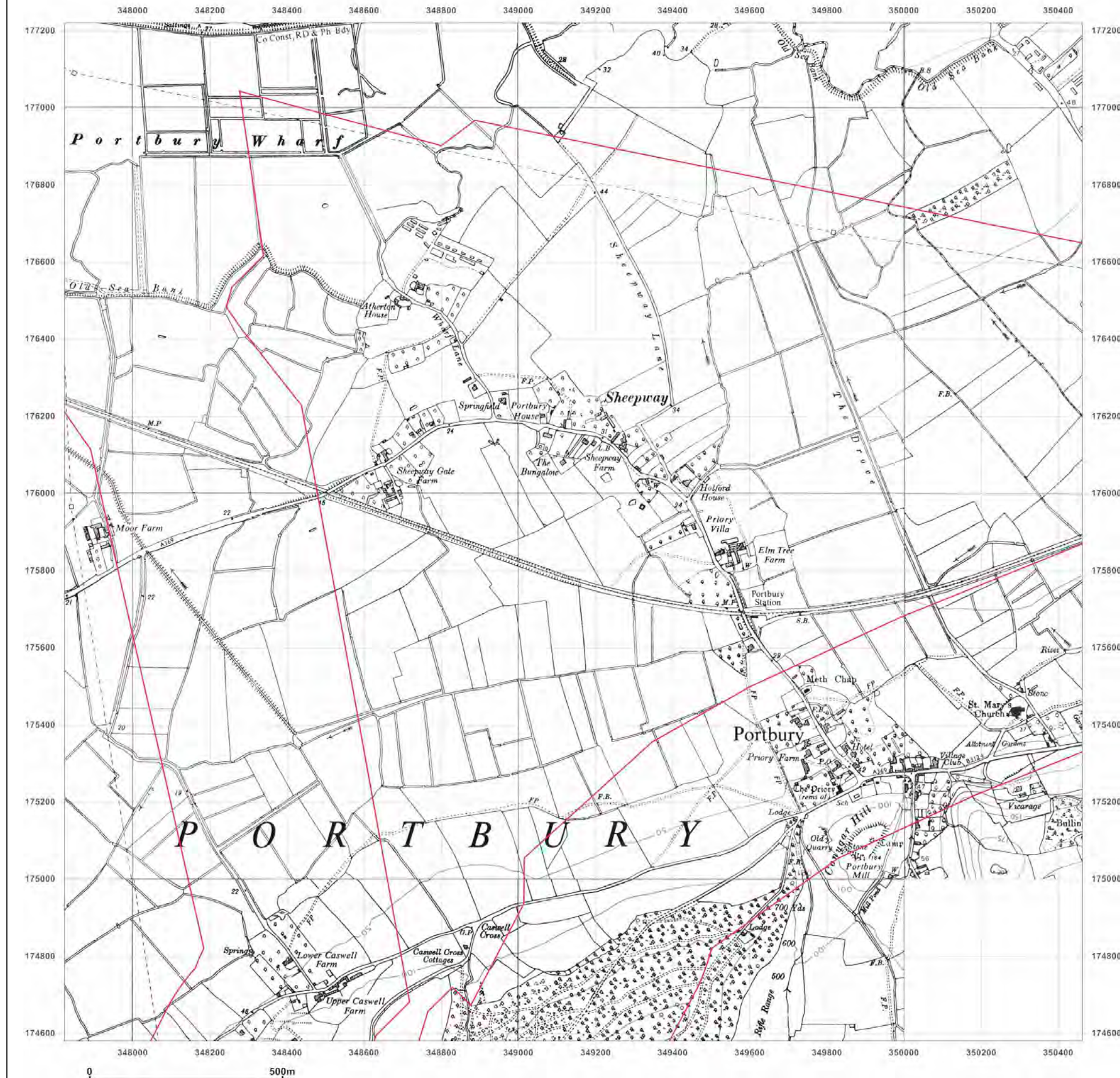


Produced by  
 GroundSure Environmental Insight  
 T: 08444 159000  
 E: [info@groundsure.com](mailto:info@groundsure.com)  
 W: [www.groundsure.com](http://www.groundsure.com)

© Crown copyright and database rights 2013 Ordnance Survey 100035207

Production date: 23 May 2013

To view map legend click here [\[Link\]](#)





#### Site Details:

Hinkley Project

**Client Ref:** Hinkley Project; 13\_PO\_100.  
**Report Ref:** HMD-278-816308\_7\_SS\_D5  
**Grid Ref:** 349142, 175900

**Map Name:** County Series

**Map date:** 1938

**Scale:** 1:10,560

**Printed at:** 1:10,560



Surveyed 1882  
 Revised 1938  
 Edition N/A  
 Copyright N/A  
 Levelled N/A

Surveyed 1880  
 Revised 1938  
 Edition N/A  
 Copyright N/A  
 Levelled N/A

Surveyed 1882  
 Revised 1938  
 Edition N/A  
 Copyright N/A  
 Levelled N/A

Surveyed 1879  
 Revised 1938  
 Edition N/A  
 Copyright N/A  
 Levelled N/A

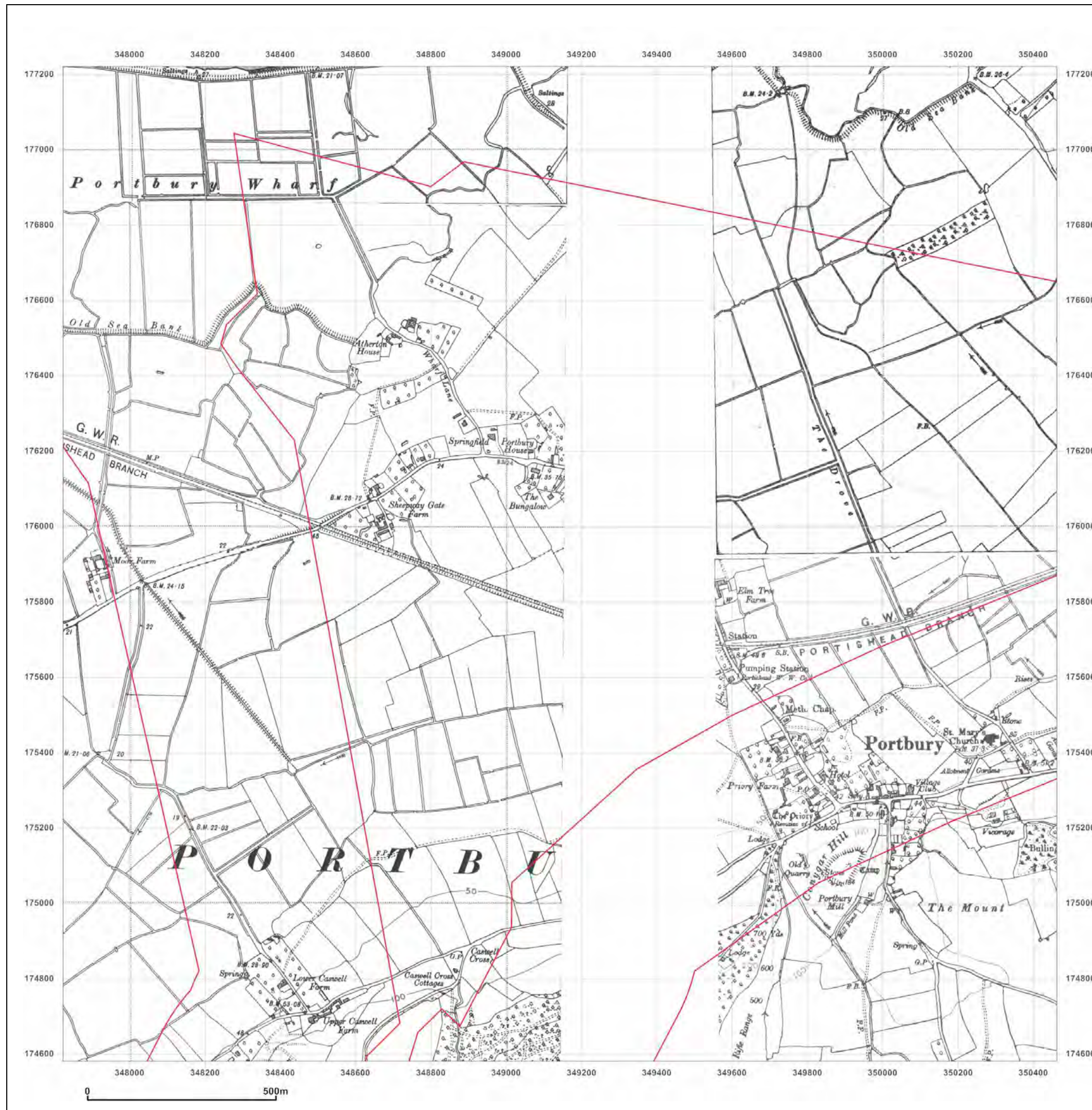


Produced by  
 GroundSure Environmental Insight  
 T: 08444 159000  
 E: [info@groundsure.com](mailto:info@groundsure.com)  
 W: [www.groundsure.com](http://www.groundsure.com)

© Crown copyright and database rights 2013 Ordnance Survey 100035207

Production date: 23 May 2013

To view map legend click here [\[Link\]](#)





#### Site Details:

Hinkley Project

**Client Ref:** Hinkley Project; 13\_PO\_100.  
**Report Ref:** HMD-278-816308\_7\_SS\_D5  
**Grid Ref:** 349142, 175900

**Map Name:** County Series

**Map date:** 1930


**Scale:** 1:10,560

**Printed at:** 1:10,560



Surveyed 1882  
 Revised 1930  
 Edition N/A  
 Copyright N/A  
 Levelled N/A

Surveyed 1882  
 Revised 1930  
 Edition N/A  
 Copyright N/A  
 Levelled N/A

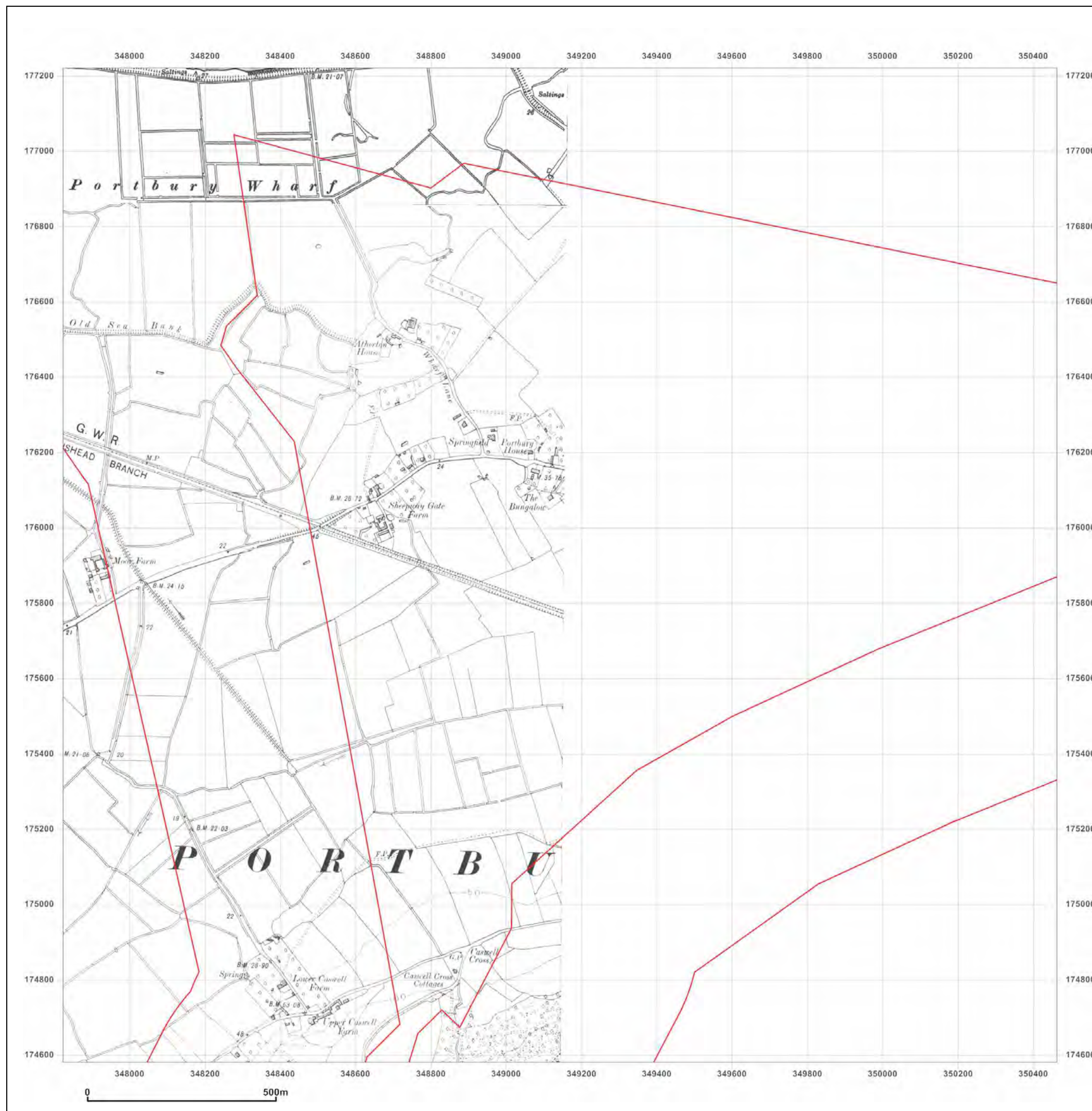


Produced by  
 GroundSure Environmental Insight  
 T: 08444 159000  
 E: [info@groundsurre.com](mailto:info@groundsurre.com)  
 W: [www.groundsure.com](http://www.groundsure.com)

© Crown copyright and database rights 2013 Ordnance Survey 100035207

Production date: 23 May 2013

To view map legend click here [\[Link\]](#)





#### Site Details:

Hinkley Project

**Client Ref:** Hinkley Project; 13\_PO\_100.  
**Report Ref:** HMD-278-816308\_7\_SS\_D5  
**Grid Ref:** 349142, 175900

**Map Name:** County Series


**Map date:** 1922

**Scale:** 1:10,560

**Printed at:** 1:10,560



Surveyed 1886  
 Revised 1922  
 Edition N/A  
 Copyright N/A  
 Levelled N/A

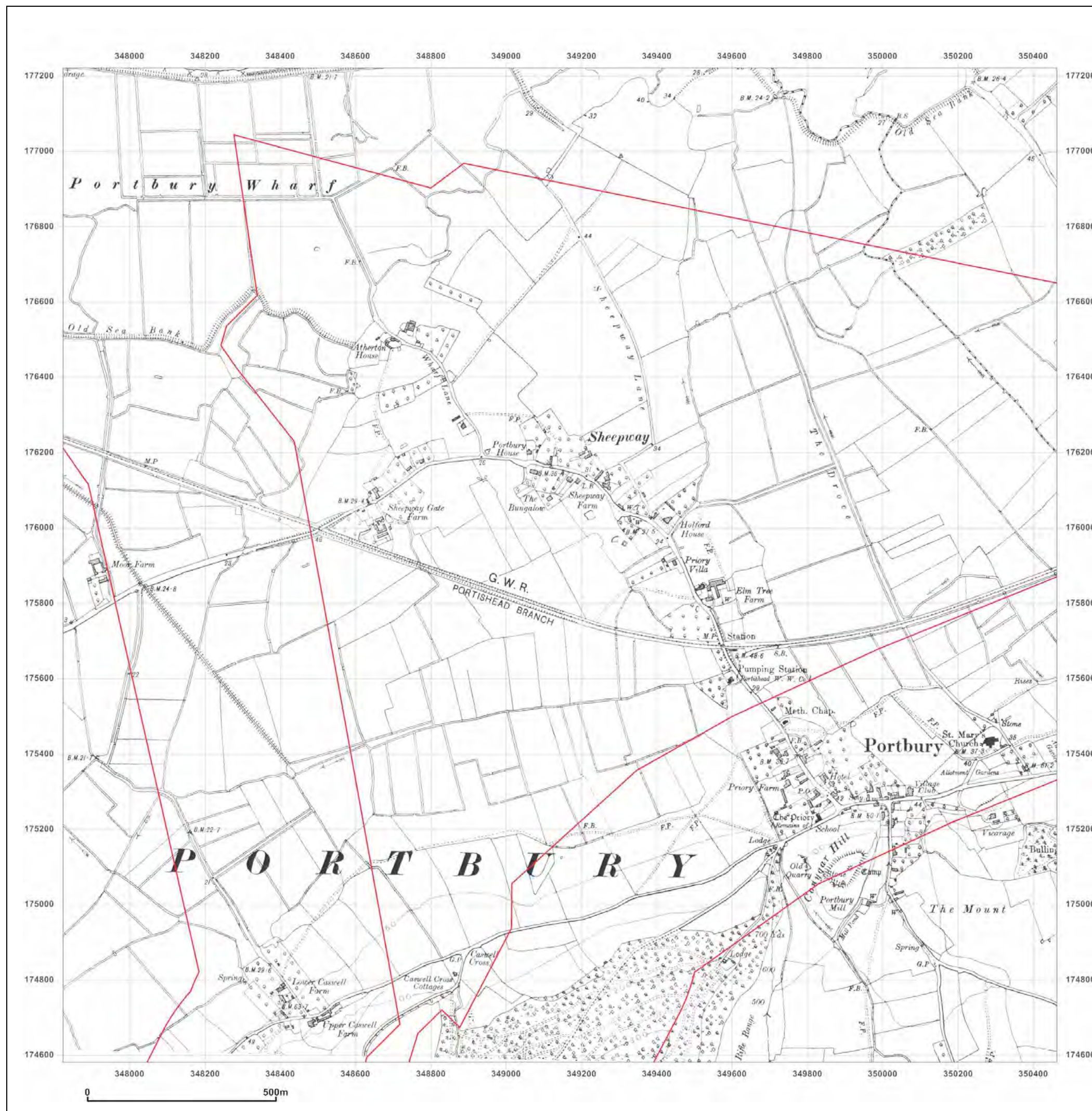


Produced by  
 GroundSure Environmental Insight  
 T: 08444 159000  
 E: [info@groundsure.com](mailto:info@groundsure.com)  
 W: [www.groundsure.com](http://www.groundsure.com)

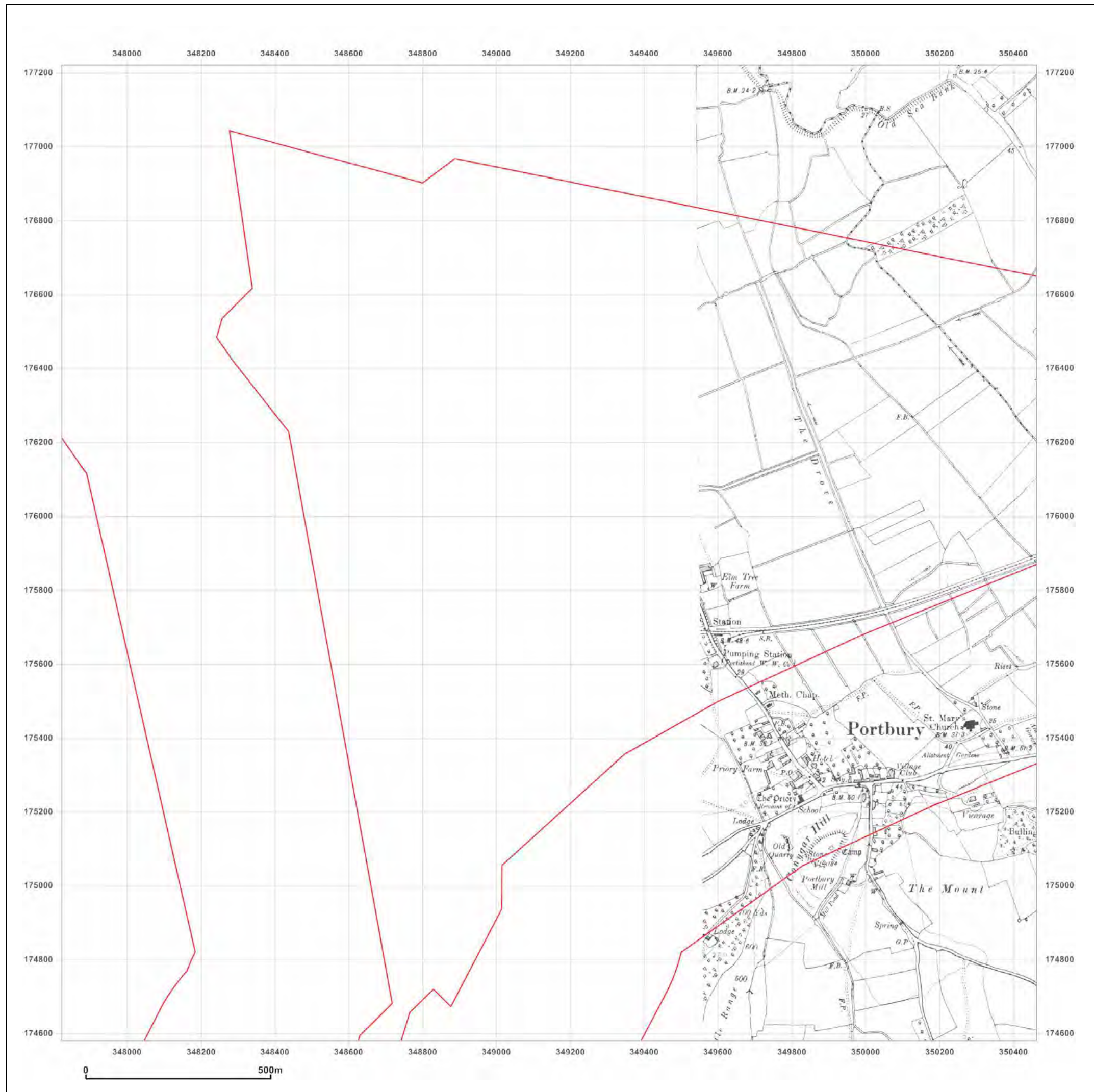
© Crown copyright and database rights 2013 Ordnance Survey 100035207

Production date: 23 May 2013

To view map legend click here [\[Link\]](#)







**Site Details:**

Hinkley Project


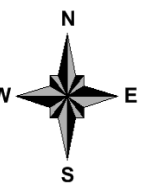
**Client Ref:** Hinkley Project; 13\_PO\_100.  
**Report Ref:** HMD-278-816308\_7\_SS\_D5  
**Grid Ref:** 349142, 175900

**Map Name:** County Series

**Map date:** 1921

**Scale:** 1:10,560

**Printed at:** 1:10,560



Surveyed 1881  
Revised 1921  
Edition N/A  
Copyright N/A  
Levelled N/A



Produced by  
GroundSure Environmental Insight  
T: 08444 159000  
E: [info@groundsure.com](mailto:info@groundsure.com)  
W: [www.groundsure.com](http://www.groundsure.com)

© Crown copyright and database rights 2013 Ordnance Survey 100035207

Production date: 23 May 2013

To view map legend click here [\[Link\]](#)



**Site Details:**  
Hinkley Project

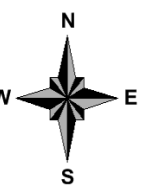
**Client Ref:** Hinkley Project; 13\_PO\_100.  
**Report Ref:** HMD-278-816308\_7\_SS\_D5  
**Grid Ref:** 349142, 175900

**Map Name:** County Series

**Map date:** 1920

**Scale:** 1:10,560

**Printed at:** 1:10,560



Surveyed 1882  
Revised 1920  
Edition 1920  
Copyright N/A  
Levelled N/A

Surveyed 1882  
Revised 1920  
Edition 1920  
Copyright N/A  
Levelled N/A

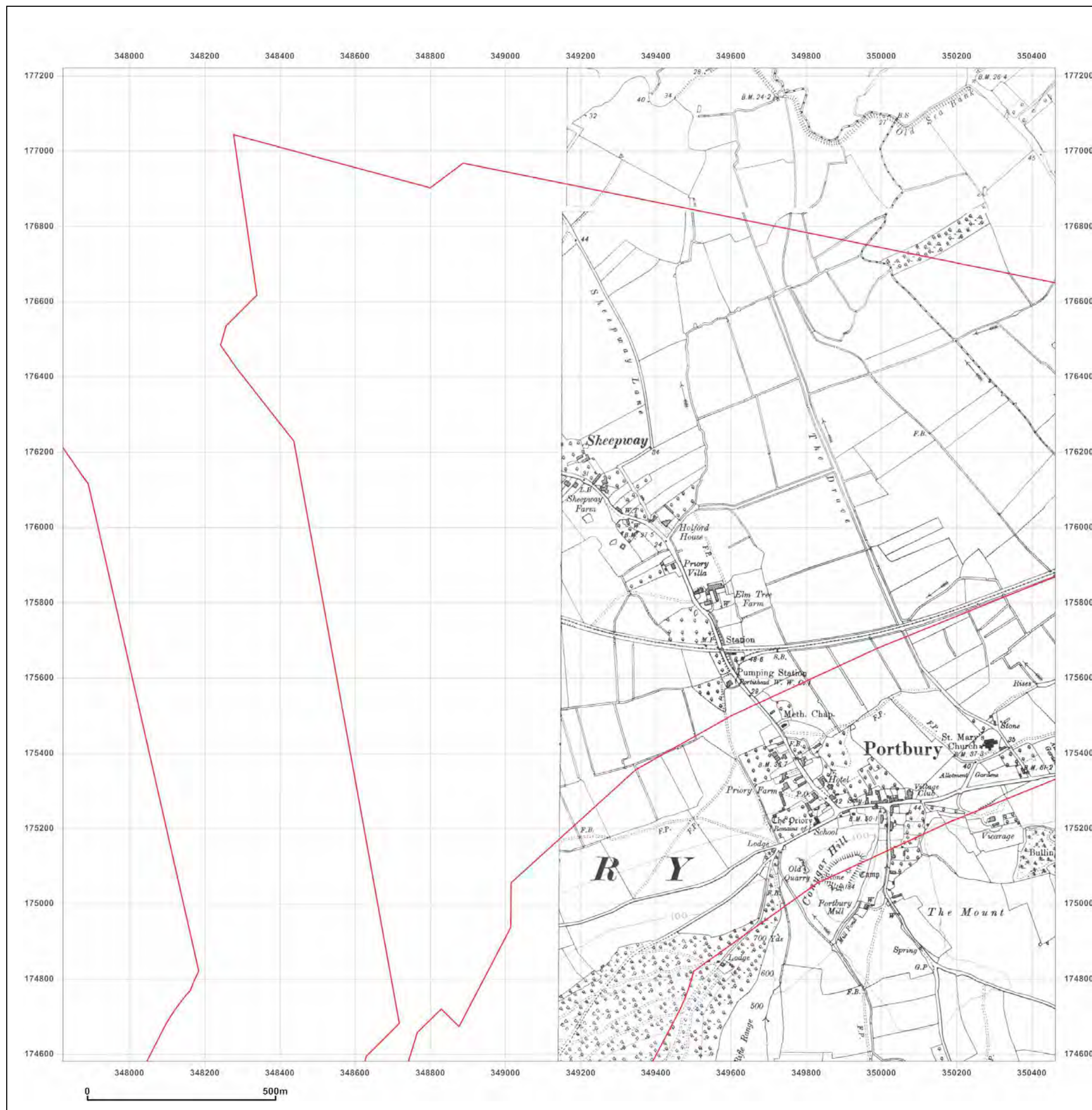


Produced by  
GroundSure Environmental Insight  
T: 08444 159000  
E: [info@groundsure.com](mailto:info@groundsure.com)  
W: [www.groundsure.com](http://www.groundsure.com)

© Crown copyright and database rights 2013 Ordnance Survey 100035207

**Production date:** 23 May 2013

To view map legend click here [\[Link\]](#)





#### Site Details:

Hinkley Project

**Client Ref:** Hinkley Project; 13\_PO\_100.  
**Report Ref:** HMD-278-816308\_7\_SS\_D5  
**Grid Ref:** 349142, 175900

**Map Name:** County Series

**Map date:** 1912

**Scale:** 1:10,560


**Printed at:** 1:10,560



Surveyed 1882  
 Revised 1912  
 Edition N/A  
 Copyright N/A  
 Levelled N/A

Surveyed 1882  
 Revised 1912  
 Edition N/A  
 Copyright N/A  
 Levelled N/A

Surveyed 1882  
 Revised 1912  
 Edition N/A  
 Copyright N/A  
 Levelled N/A

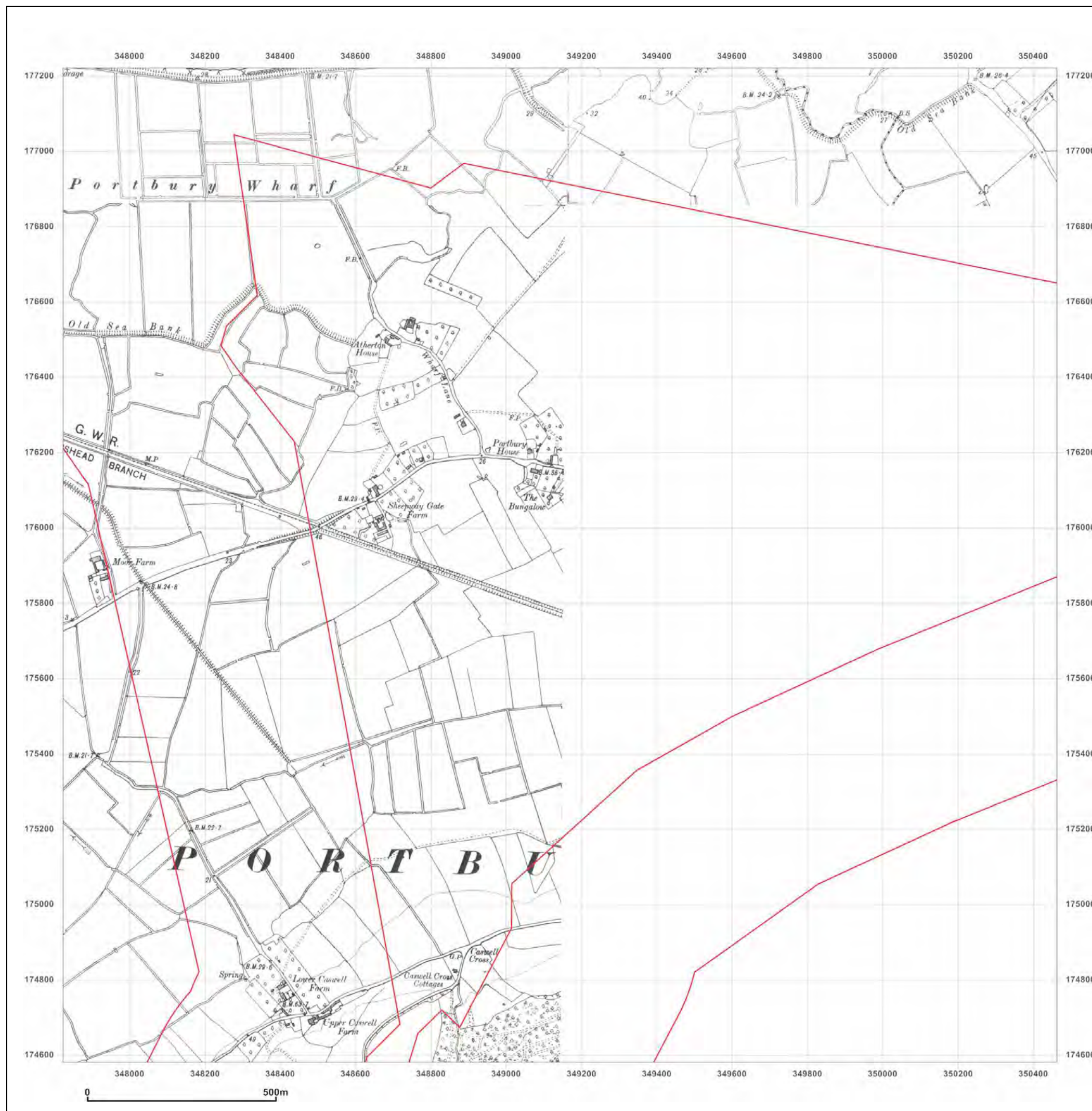


Produced by  
 GroundSure Environmental Insight  
 T: 08444 159000  
 E: [info@groundsurre.com](mailto:info@groundsurre.com)  
 W: [www.groundsure.com](http://www.groundsure.com)

© Crown copyright and database rights 2013 Ordnance Survey 100035207

Production date: 23 May 2013

To view map legend click here [\[Link\]](#)





**Site Details:**

Hinkley Project

**Client Ref:** Hinkley Project; 13\_PO\_100.  
**Report Ref:** HMD-278-816308\_7\_SS\_D5  
**Grid Ref:** 349142, 175900

**Map Name:** County Series


**Map date:** 1912

**Scale:** 1:10,560

**Printed at:** 1:10,560



Surveyed 1880  
Revised 1912  
Edition N/A  
Copyright N/A  
Levelled N/A

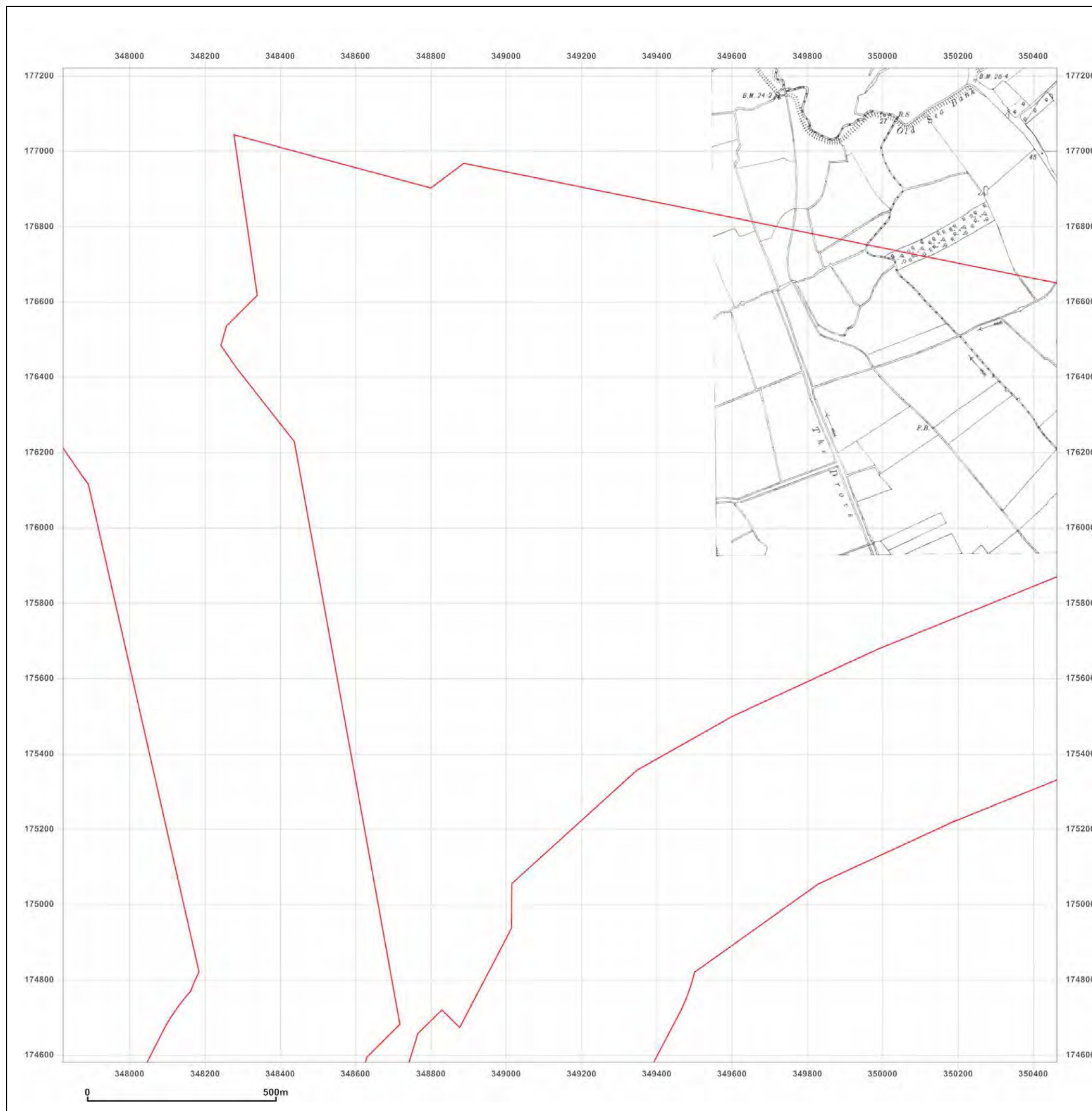


Produced by  
GroundSure Environmental Insight  
T: 08444 159000  
E: [info@groundsurre.com](mailto:info@groundsurre.com)  
W: [REDACTED]

© Crown copyright and database rights 2013 Ordnance Survey 100035207

**Production date:** 23 May 2013

To view map legend click here [REDACTED]





#### Site Details:

Hinkley Project

**Client Ref:** Hinkley Project; 13\_PO\_100.  
**Report Ref:** HMD-278-816308\_7\_SS\_D5  
**Grid Ref:** 349142, 175900

**Map Name:** County Series

**Map date:** 1901-1904

**Scale:** 1:10,560

**Printed at:** 1:10,560



Surveyed 1882  
 Revised 1902  
 Edition N/A  
 Copyright N/A  
 Levelled N/A

Surveyed 1882  
 Revised 1902  
 Edition N/A  
 Copyright N/A  
 Levelled N/A

Surveyed 1882  
 Revised 1902  
 Edition 1904  
 Copyright N/A  
 Levelled N/A

Surveyed N/A  
 Revised N/A  
 Edition N/A  
 Copyright N/A  
 Levelled N/A

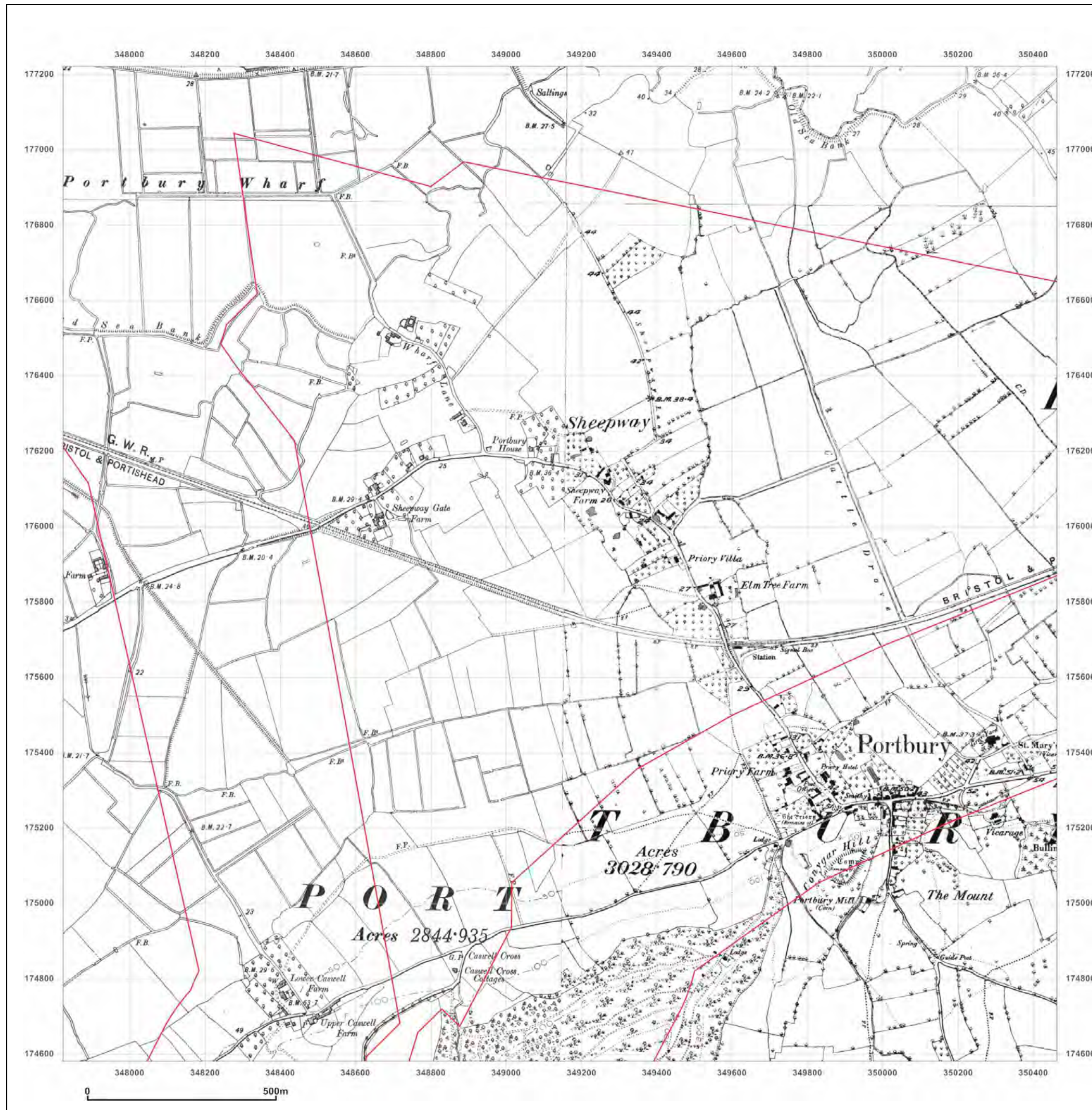


Produced by  
 GroundSure Environmental Insight  
 T: 08444 159000  
 E: [info@groundsure.com](mailto:info@groundsure.com)  
 W: [www.groundsure.com](http://www.groundsure.com)

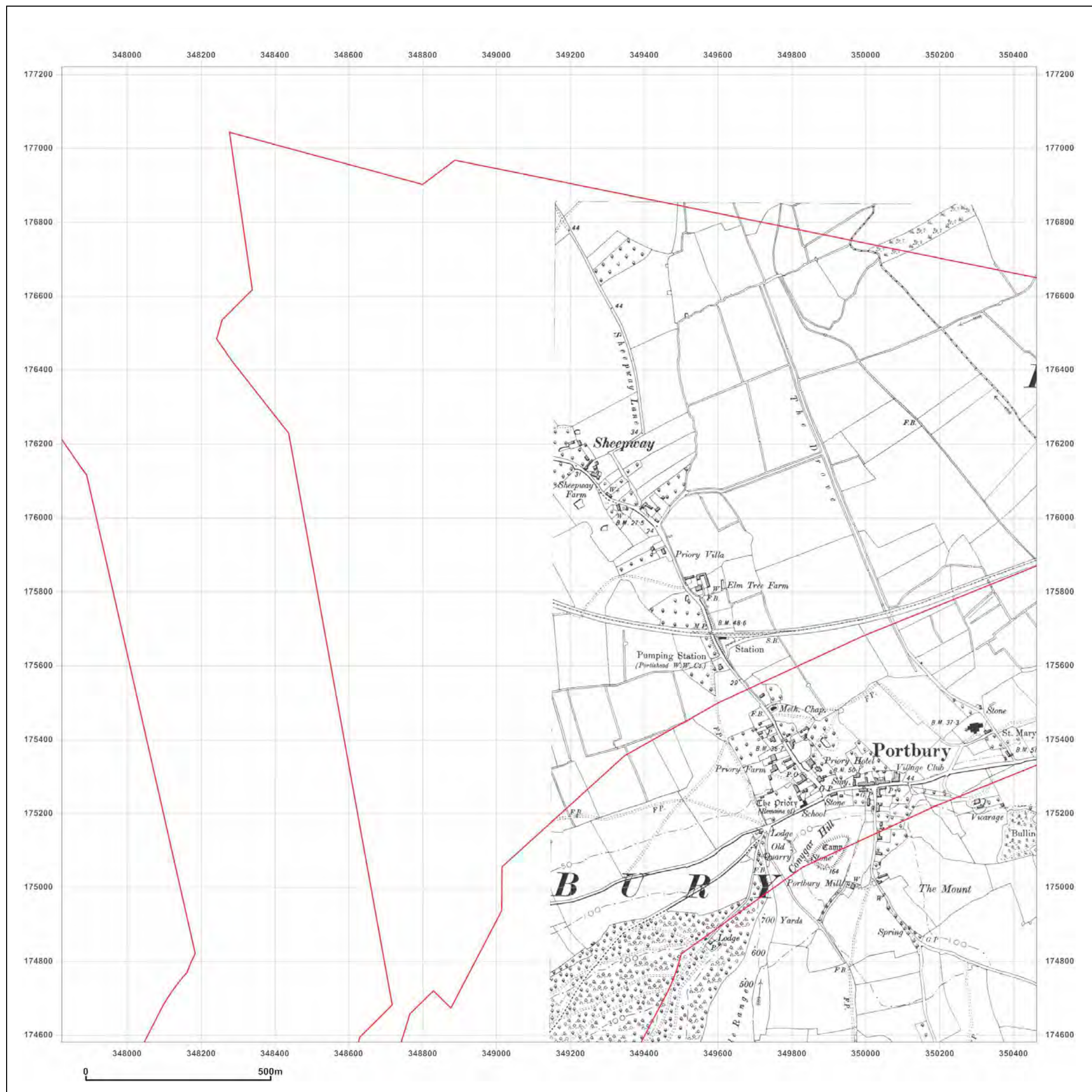
© Crown copyright and database rights 2013 Ordnance Survey 100035207

Production date: 23 May 2013

To view map legend click here [\[Link\]](#)










**Site Details:**  
Hinkley Project

**Client Ref:** Hinkley Project; 13\_PO\_100.  
**Report Ref:** HMD-278-816308\_7\_SS\_D5  
**Grid Ref:** 349142, 175900

**Map Name:** County Series  
**Map date:** 1902  
**Scale:** 1:10,560  
**Printed at:** 1:10,560



Surveyed 1882  
Revised 1902  
Edition N/A  
Copyright N/A  
Levelled N/A



Produced by  
GroundSure Environmental Insight  
T: 08444 159000  
E: [info@groundsure.com](mailto:info@groundsure.com)  
W: [\[Redacted\]](#)

© Crown copyright and database rights 2013 Ordnance Survey 100035207

Production date: 23 May 2013  
To view map legend click here [\[Redacted\]](#)



#### Site Details:

Hinkley Project

**Client Ref:** Hinkley Project; 13\_PO\_100.  
**Report Ref:** HMD-278-816308\_7\_SS\_D5  
**Grid Ref:** 349142, 175900

**Map Name:** County Series

**Map date:** 1900-1901

**Scale:** 1:10,560

**Printed at:** 1:10,560



Surveyed N/A  
 Revised N/A  
 Edition N/A  
 Copyright N/A  
 Levelled N/A

Surveyed N/A  
 Revised N/A  
 Edition N/A  
 Copyright N/A  
 Levelled N/A

Surveyed N/A  
 Revised N/A  
 Edition N/A  
 Copyright N/A  
 Levelled N/A

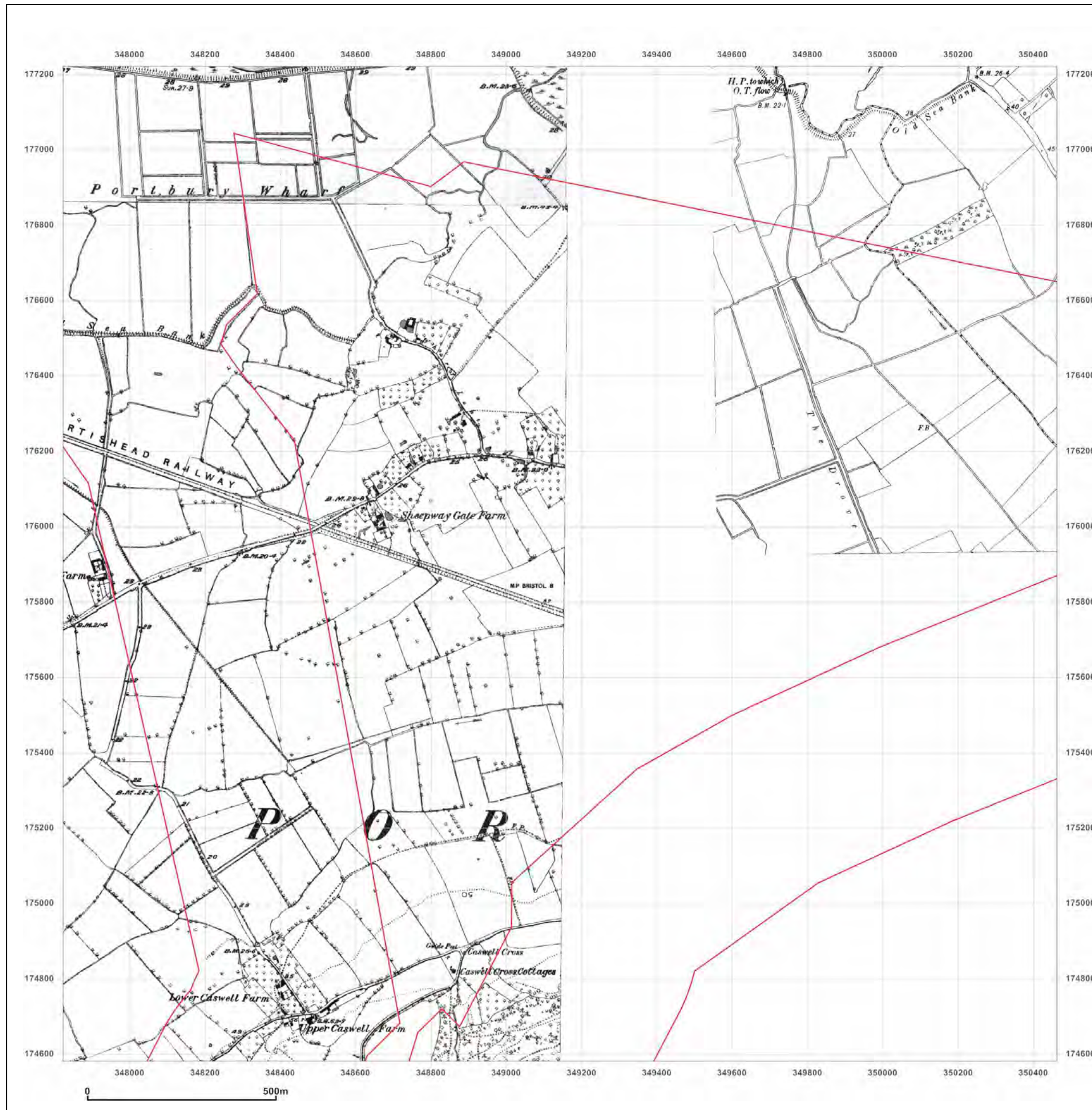


Produced by  
 GroundSure Environmental Insight  
 T: 08444 159000  
 E: [info@groundsure.com](mailto:info@groundsure.com)  
 W: [www.groundsure.com](http://www.groundsure.com)

© Crown copyright and database rights 2013 Ordnance Survey 100035207

Production date: 23 May 2013

To view map legend click here [\[Link\]](#)





#### Site Details:

Hinkley Project

**Client Ref:** Hinkley Project; 13\_PO\_100.  
**Report Ref:** HMD-278-816308\_7\_SS\_D5  
**Grid Ref:** 349142, 175900

**Map Name:** County Series

**Map date:** 1884

**Scale:** 1:10,560

**Printed at:** 1:10,560



Surveyed 1883  
 Revised N/A  
 Edition N/A  
 Copyright N/A  
 Levelled N/A

Surveyed 1883  
 Revised N/A  
 Edition N/A  
 Copyright N/A  
 Levelled N/A

Surveyed 1882  
 Revised N/A  
 Edition N/A  
 Copyright N/A  
 Levelled N/A

Surveyed 1883  
 Revised N/A  
 Edition N/A  
 Copyright N/A  
 Levelled N/A

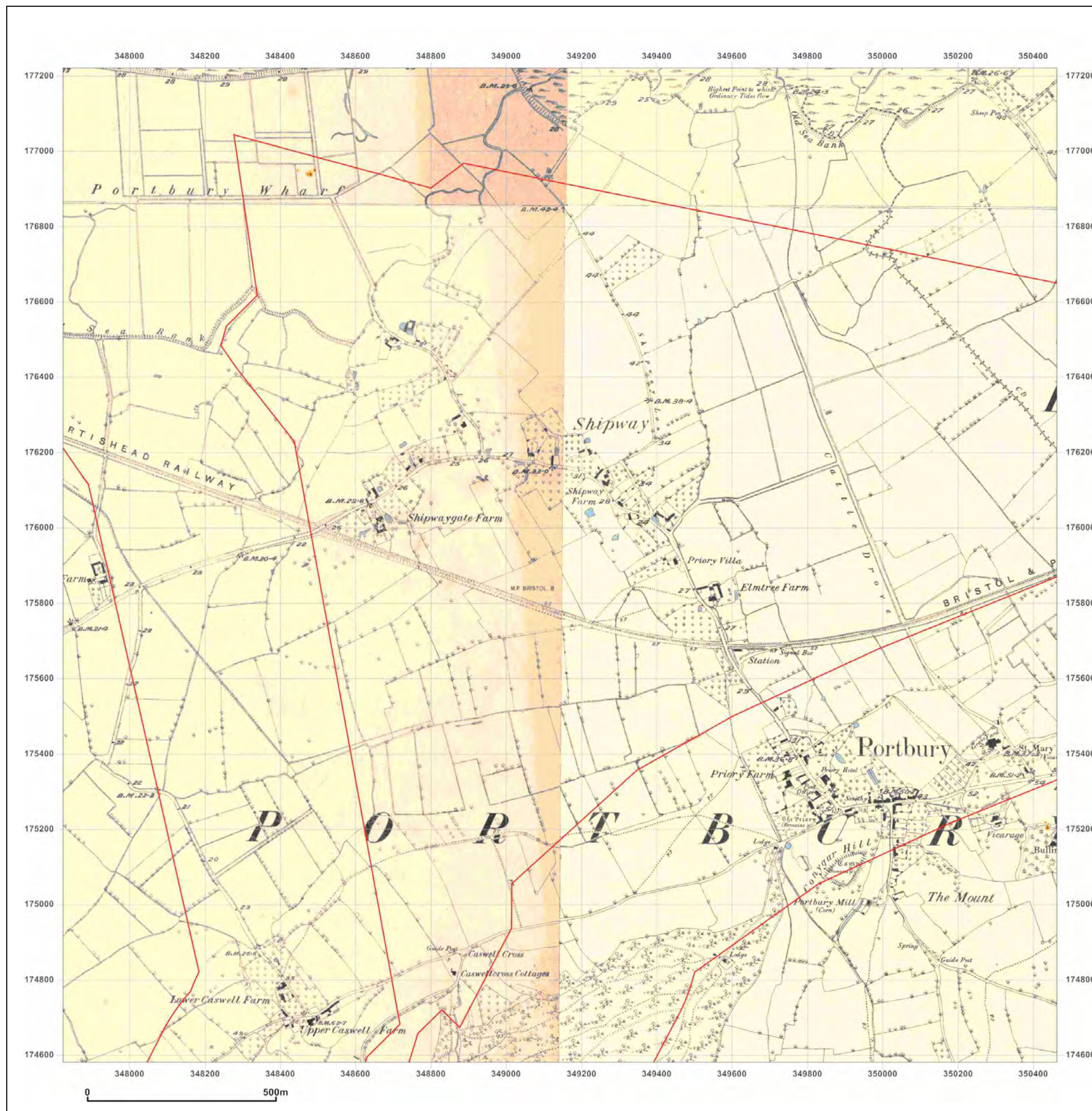


Produced by  
 GroundSure Environmental Insight  
 T: 08444 159000  
 E: [info@groundsure.com](mailto:info@groundsure.com)  
 W: [www.groundsure.com](http://www.groundsure.com)

© Crown copyright and database rights 2013 Ordnance Survey 100035207

Production date: 23 May 2013

To view map legend click here [\[Link\]](#)





#### Site Details:

Hinkley Project

**Client Ref:** Hinkley Project; 13\_PO\_100.  
**Report Ref:** HMD-278-816308\_7\_SS\_D4  
**Grid Ref:** 349142, 178256

**Map Name:** National Grid

**Map date:** 2012

**Scale:** 1:10,000

**Printed at:** 1:10,000

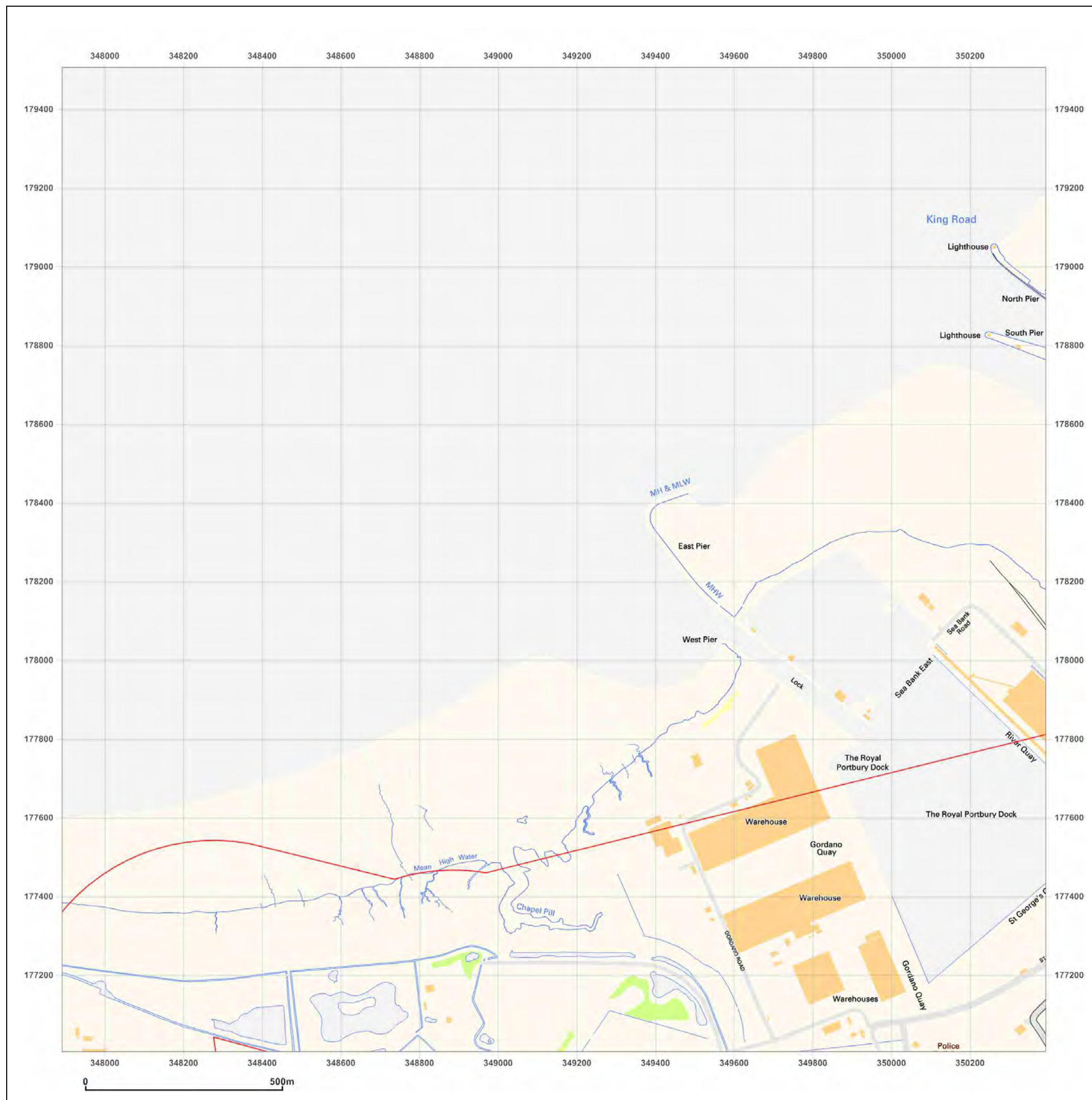


Produced by  
 GroundSure Environmental Insight  
 T: 08444 159000  
 E: [info@groundsure.com](mailto:info@groundsure.com)  
 W: [www.groundsure.com](http://www.groundsure.com)

© Crown copyright and database rights 2013 Ordnance Survey 100035207

Production date: 23 May 2013

To view map legend click here [\[Link\]](#)





#### Site Details:

Hinkley Project

**Client Ref:** Hinkley Project; 13\_PO\_100.  
**Report Ref:** HMD-278-816308\_7\_SS\_D4  
**Grid Ref:** 349142, 178256

**Map Name:** 1:10,000 Raster

**Map date:** 2002

**Scale:** 1:10,000

**Printed at:** 1:10,000

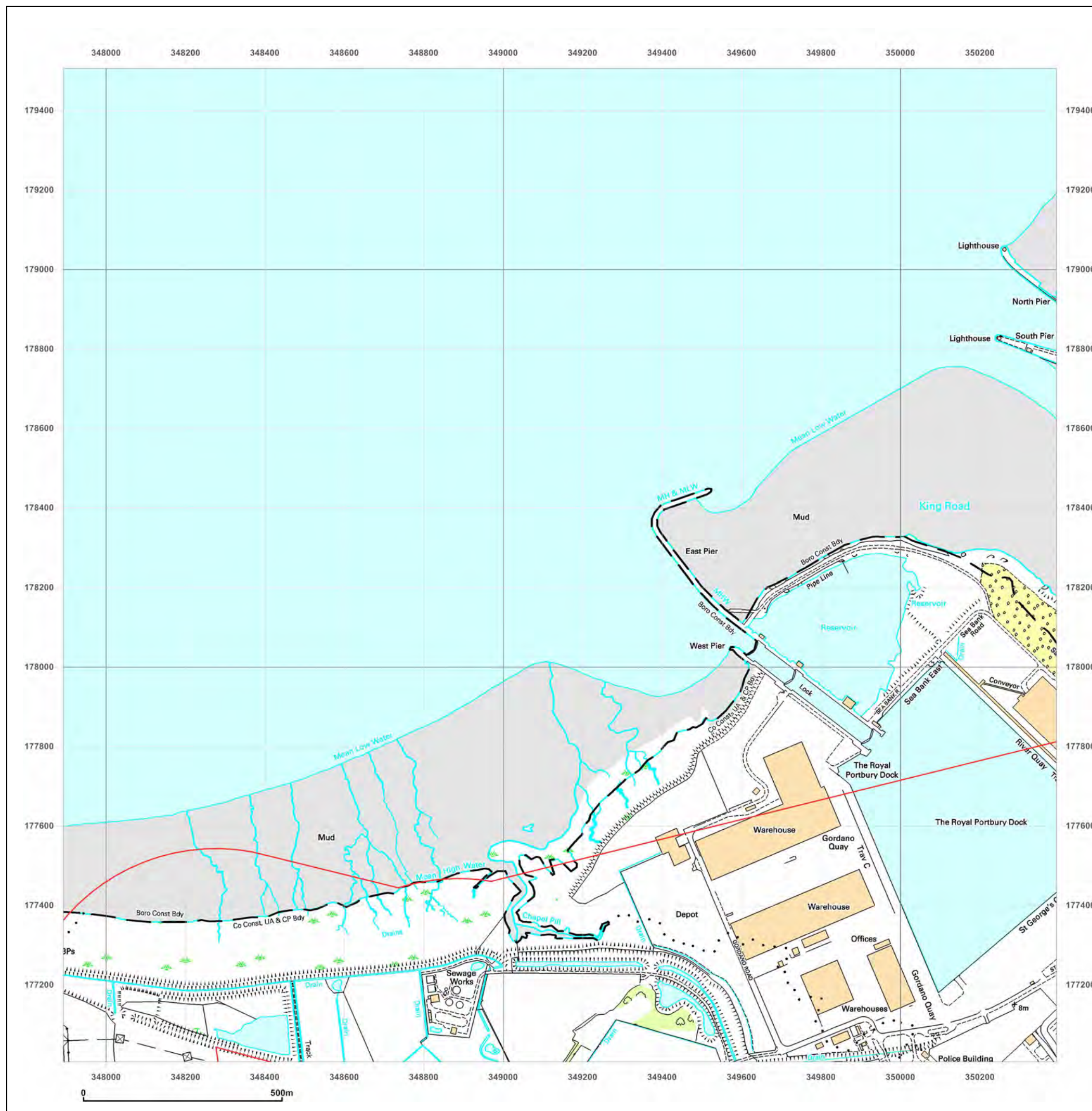


Produced by  
 GroundSure Environmental Insight  
 T: 08444 159000  
 E: [info@groundsure.com](mailto:info@groundsure.com)  
 W: [www.groundsure.com](http://www.groundsure.com)

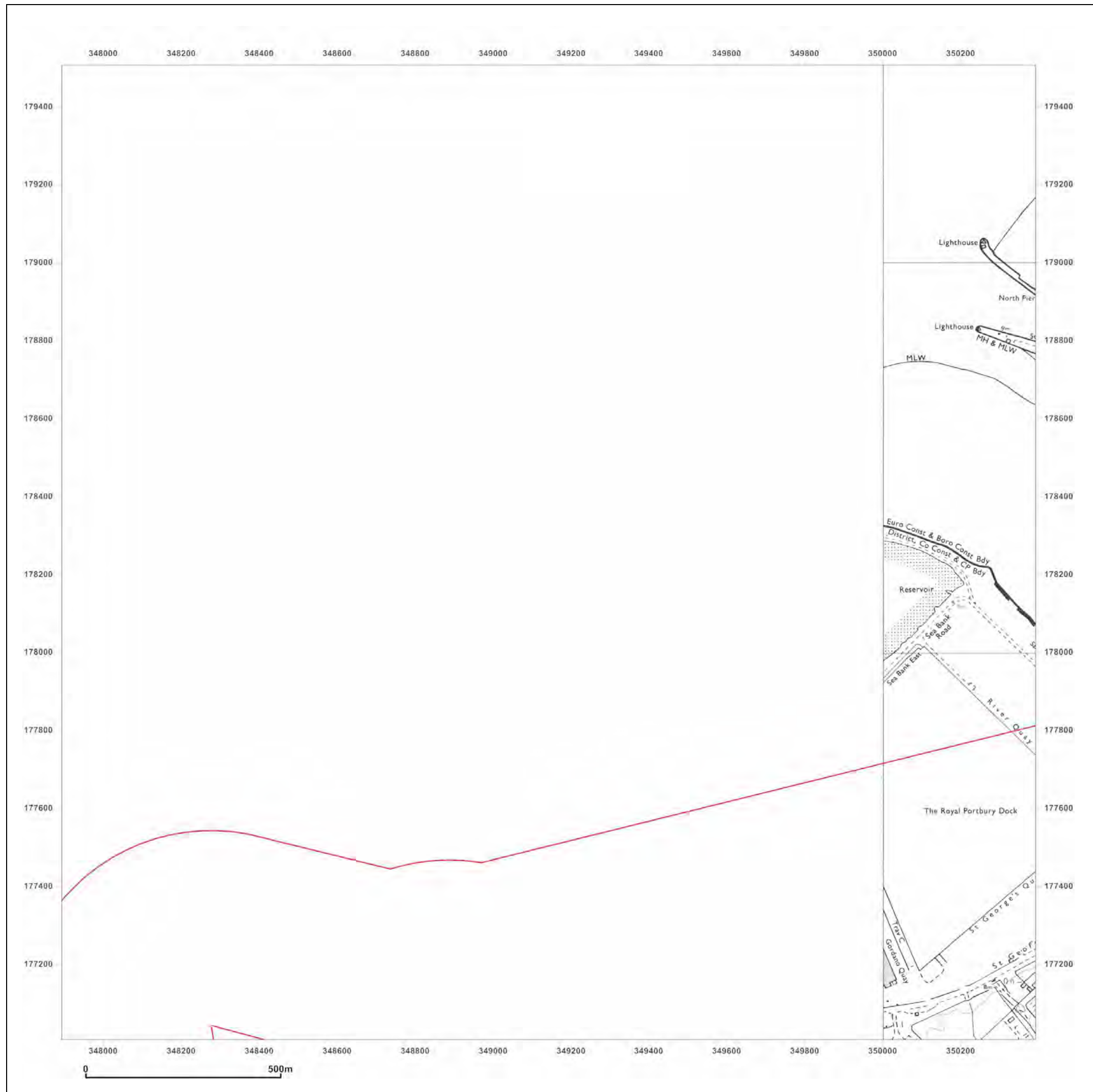
© Crown copyright and database rights 2013 Ordnance Survey 100035207

Production date: 23 May 2013

To view map legend click here [\[Link\]](#)









**Site Details:**  
Hinkley Project

**Client Ref:** Hinkley Project; 13\_PO\_100.  
**Report Ref:** HMD-278-816308\_7\_SS\_D4  
**Grid Ref:** 349142, 178256

**Map Name:** National Grid  
**Map date:** 1991  
**Scale:** 1:10,000  
**Printed at:** 1:10,000



Surveyed 1984  
Revised 1991  
Edition N/A  
Copyright N/A  
Levelled N/A



Produced by  
GroundSure Environmental Insight  
T: 08444 159000  
E: [info@groundsurre.com](mailto:info@groundsurre.com)  
W: [www.groundsure.com](http://www.groundsure.com)

© Crown copyright and database rights 2013 Ordnance Survey 100035207

Production date: 23 May 2013

To view map legend click here [\[Link\]](#)



#### Site Details:

Hinkley Project

**Client Ref:** Hinkley Project; 13\_PO\_100.  
**Report Ref:** HMD-278-816308\_7\_SS\_D4  
**Grid Ref:** 349142, 178256

**Map Name:** National Grid

**Map date:** 1979

**Scale:** 1:10,000

**Printed at:** 1:10,000



Surveyed 1977  
 Revised 1979  
 Edition N/A  
 Copyright N/A  
 Levelled N/A

Surveyed 1977  
 Revised 1979  
 Edition N/A  
 Copyright N/A  
 Levelled N/A

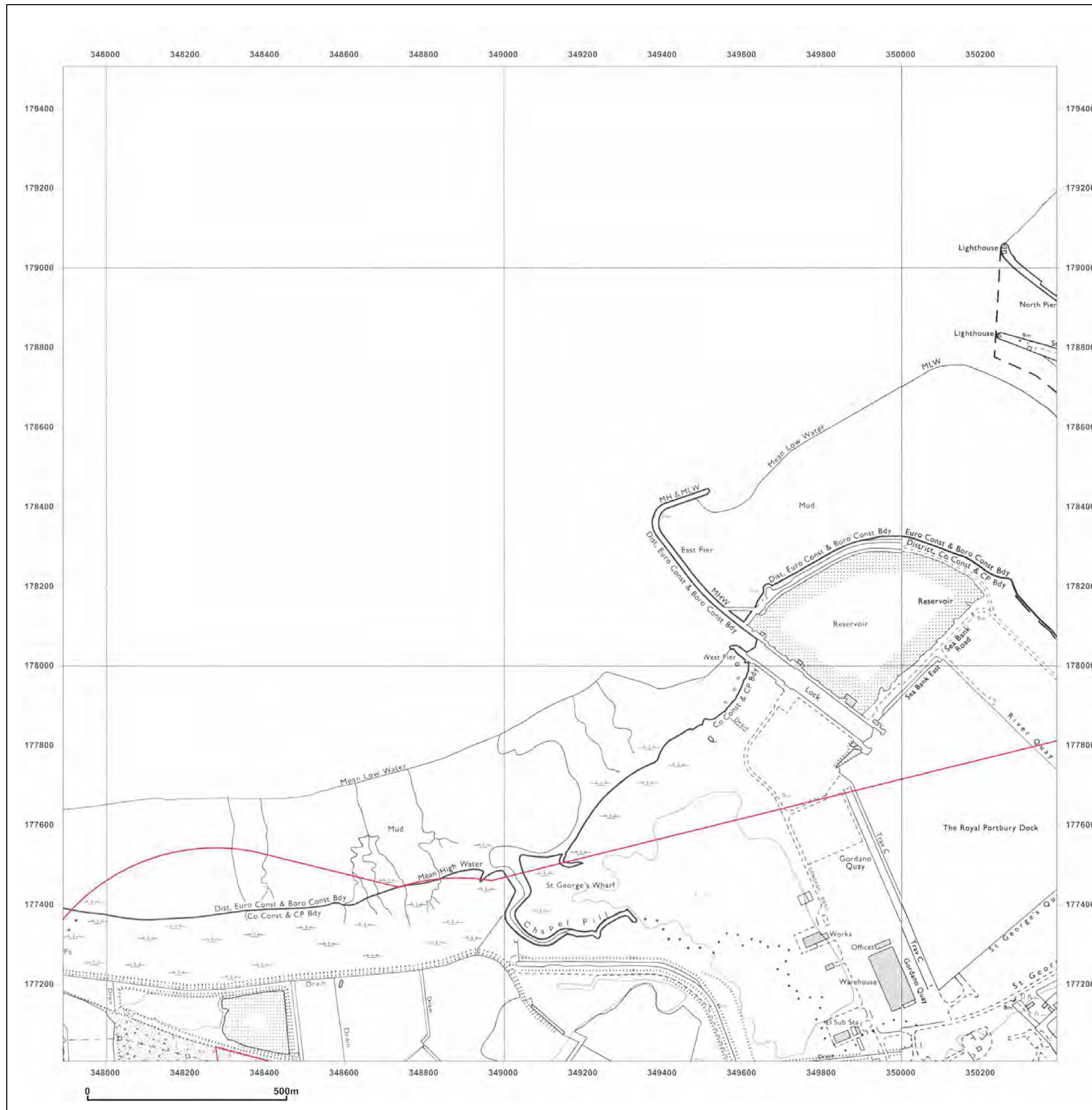


Produced by  
 GroundSure Environmental Insight  
 T: 08444 159000  
 E: [info@groundsure.com](mailto:info@groundsure.com)  
 W: [www.groundsure.com](http://www.groundsure.com)

© Crown copyright and database rights 2013 Ordnance Survey 100035207

Production date: 23 May 2013

To view map legend click here [\[Link\]](#)





#### Site Details:

Hinkley Project


**Client Ref:** Hinkley Project; 13\_PO\_100.  
**Report Ref:** HMD-278-816308\_7\_SS\_D4  
**Grid Ref:** 349142, 178256

**Map Name:** Provisional

**Map date:** 1970

**Scale:** 1:10,560

**Printed at:** 1:10,560



Surveyed 1949  
 Revised 1949  
 Edition N/A  
 Copyright N/A  
 Levelled N/A

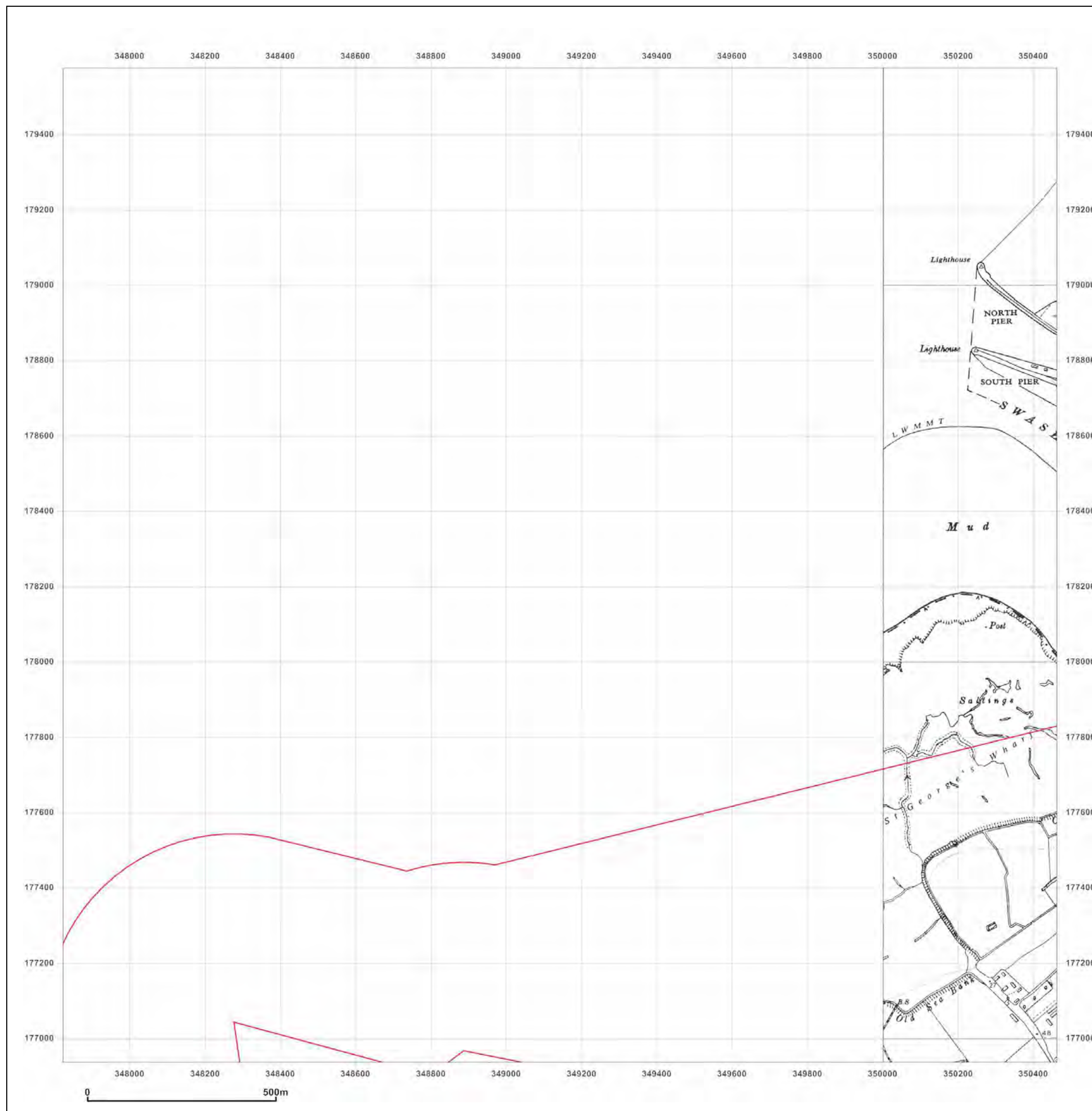


Produced by  
 GroundSure Environmental Insight  
 T: 08444 159000  
 E: [info@groundsurre.com](mailto:info@groundsurre.com)  
 W: [www.groundsure.com](http://www.groundsure.com)

© Crown copyright and database rights 2013 Ordnance Survey 100035207

Production date: 23 May 2013

To view map legend click here [\[Link\]](#)





# Site Details:

Hinkley Project

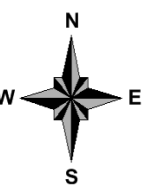
**Client Ref:** Hinkley Project; 13\_PO\_100.  
**Report Ref:** HMD-278-816308\_7\_SS\_D4  
**Grid Ref:** 349142, 178256

**Map Name:** National Grid

**Map date:** 1969

**Scale:** 1:10,000

**Printed at:** 1:10,000



Surveyed 1969  
 Revised 1969  
 Edition N/A  
 Copyright N/A  
 Levelled N/A

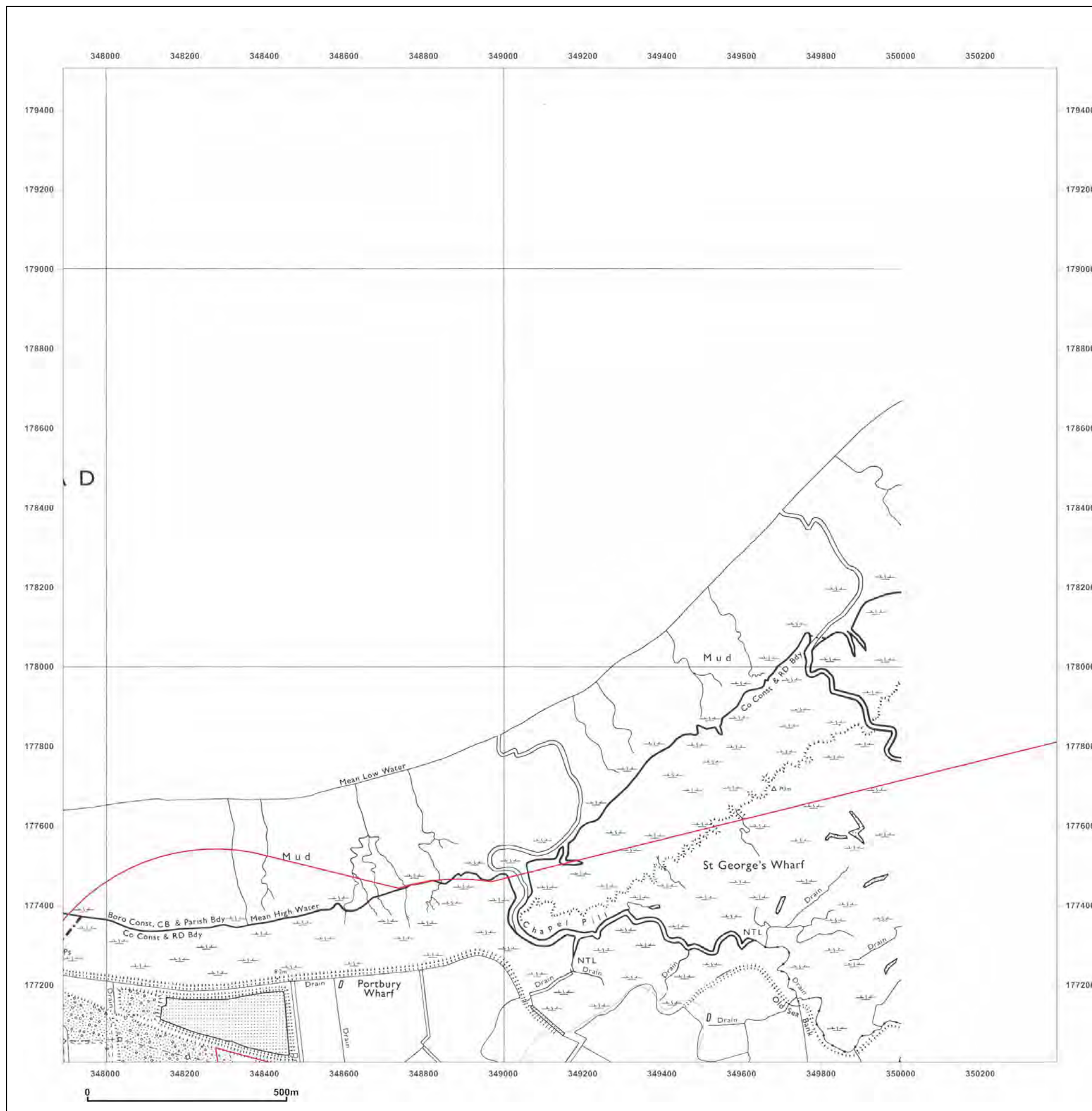


Produced by  
 GroundSure Environmental Insight  
 T: 08444 159000  
 E: [info@groundsurre.com](mailto:info@groundsurre.com)  
 W: [REDACTED]

© Crown copyright and database rights 2013 Ordnance Survey 100035207

Production date: 23 May 2013

To view map legend click here [REDACTED]





#### Site Details:

Hinkley Project

**Client Ref:** Hinkley Project; 13\_PO\_100.  
**Report Ref:** HMD-278-816308\_7\_SS\_D4  
**Grid Ref:** 349142, 178256

**Map Name:** Provisional

**Map date:** 1955-1960

**Scale:** 1:10,560

**Printed at:** 1:10,560



Surveyed N/A  
 Revised 1960  
 Edition N/A  
 Copyright N/A  
 Levelled N/A

Surveyed 1949  
 Revised 1949  
 Edition N/A  
 Copyright N/A  
 Levelled N/A



Produced by  
 GroundSure Environmental Insight  
 T: 08444 159000  
 E: [info@groundsure.com](mailto:info@groundsure.com)  
 W: [www.groundsure.com](http://www.groundsure.com)

© Crown copyright and database rights 2013 Ordnance Survey 100035207

Production date: 23 May 2013

To view map legend click here [\[Link\]](#)





#### Site Details:

Hinkley Project

**Client Ref:** Hinkley Project; 13\_PO\_100.  
**Report Ref:** HMD-278-816308\_7\_SS\_D4  
**Grid Ref:** 349142, 178256

**Map Name:** County Series

**Map date:** 1938

**Scale:** 1:10,560

**Printed at:** 1:10,560



Surveyed 1880  
 Revised 1938  
 Edition N/A  
 Copyright N/A  
 Levelled N/A

Surveyed 1882  
 Revised 1938  
 Edition N/A  
 Copyright N/A  
 Levelled N/A

Surveyed 1880  
 Revised 1938  
 Edition N/A  
 Copyright N/A  
 Levelled N/A

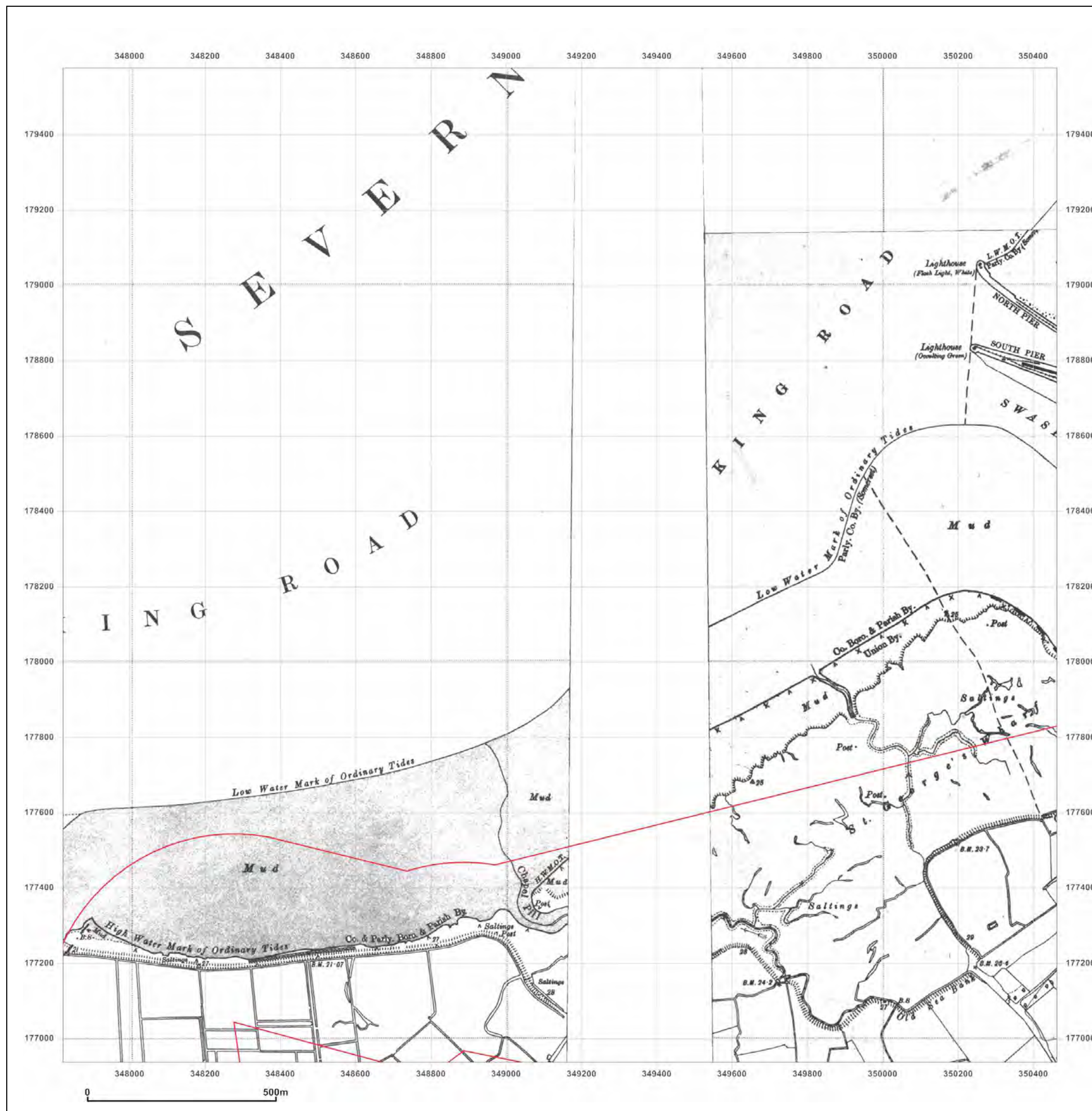


Produced by  
 GroundSure Environmental Insight  
 T: 08444 159000  
 E: [info@groundsure.com](mailto:info@groundsure.com)  
 W: [www.groundsure.com](http://www.groundsure.com)

© Crown copyright and database rights 2013 Ordnance Survey 100035207

Production date: 23 May 2013

To view map legend click here [\[Link\]](#)





#### Site Details:

Hinkley Project

**Client Ref:** Hinkley Project; 13\_PO\_100.  
**Report Ref:** HMD-278-816308\_7\_SS\_D4  
**Grid Ref:** 349142, 178256

**Map Name:** County Series


**Map date:** 1930

**Scale:** 1:10,560

**Printed at:** 1:10,560



Surveyed 1882  
 Revised 1930  
 Edition N/A  
 Copyright N/A  
 Levelled N/A

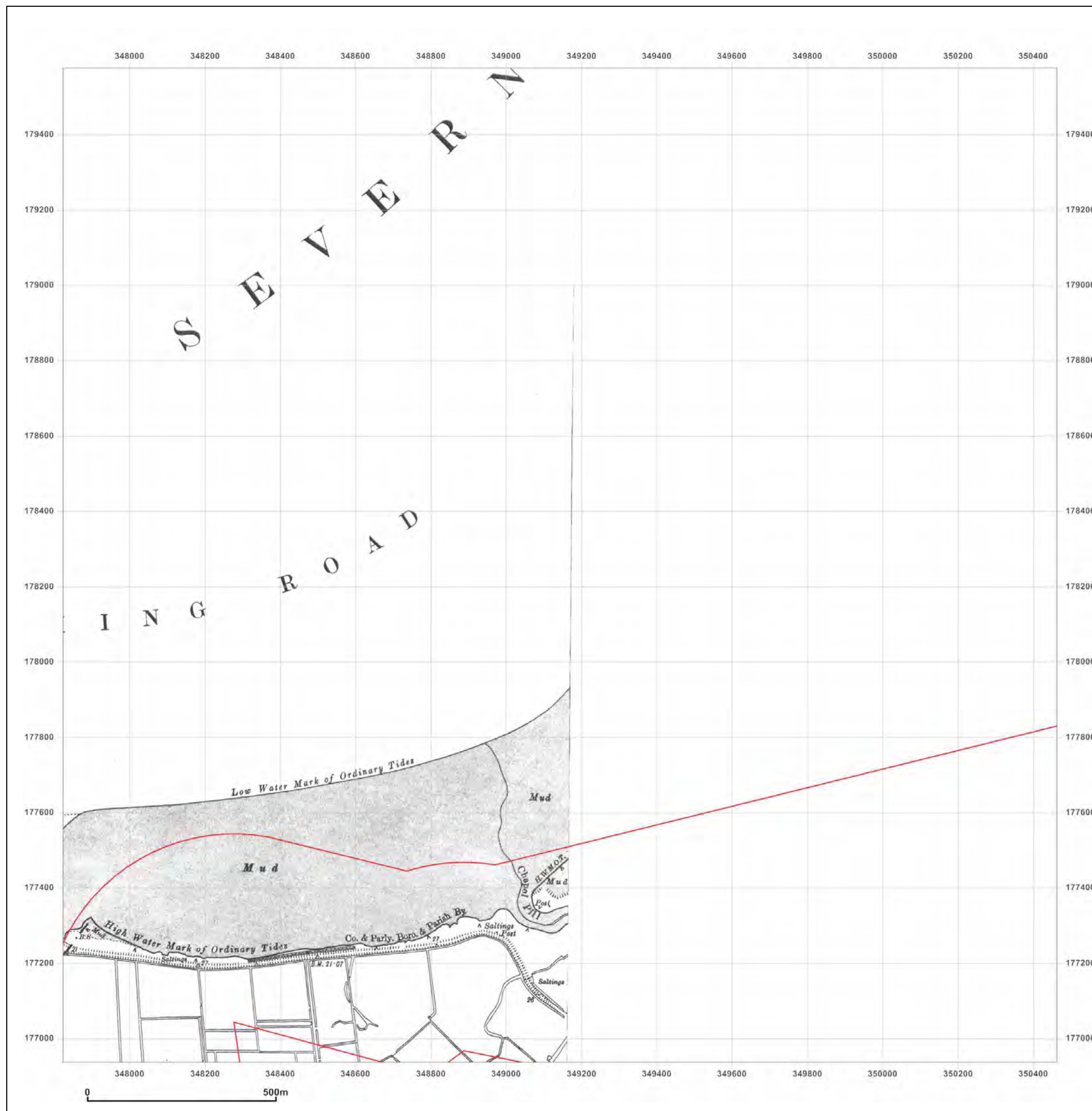


Produced by  
 GroundSure Environmental Insight  
 T: 08444 159000  
 E: [info@groundsure.com](mailto:info@groundsure.com)  
 W: [www.groundsure.com](http://www.groundsure.com)

© Crown copyright and database rights 2013 Ordnance Survey 100035207

Production date: 23 May 2013

To view map legend click here [\[Link\]](#)





#### Site Details:

Hinkley Project

**Client Ref:** Hinkley Project; 13\_PO\_100.  
**Report Ref:** HMD-278-816308\_7\_SS\_D4  
**Grid Ref:** 349142, 178256

**Map Name:** County Series

**Map date:** 1922

**Scale:** 1:10,560

**Printed at:** 1:10,560



Surveyed 1886  
 Revised 1922  
 Edition N/A  
 Copyright N/A  
 Levelled N/A

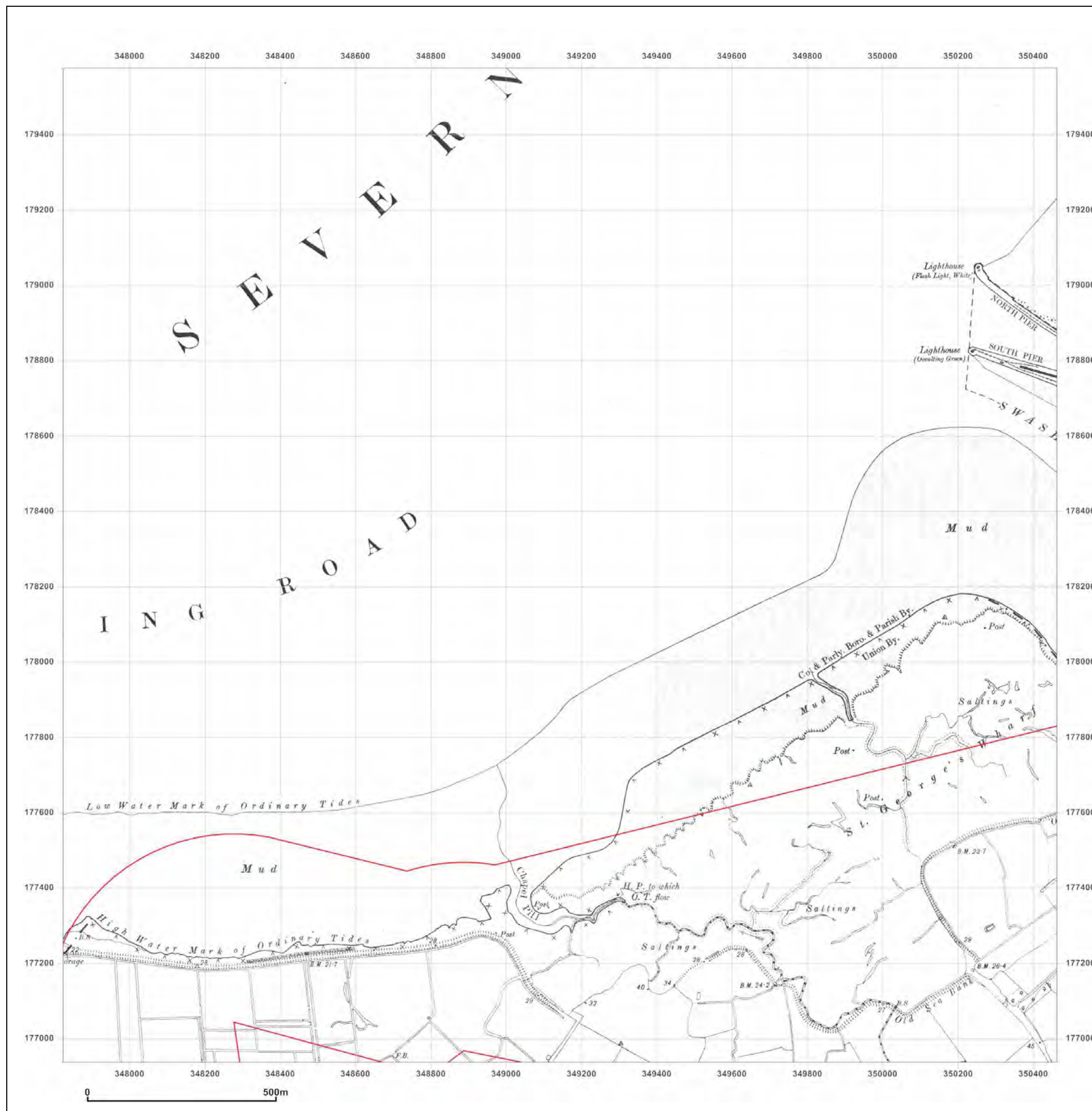


Produced by  
 GroundSure Environmental Insight  
 T: 08444 159000  
 E: [info@groundsurre.com](mailto:info@groundsurre.com)  
 W: [www.groundsure.com](http://www.groundsure.com)

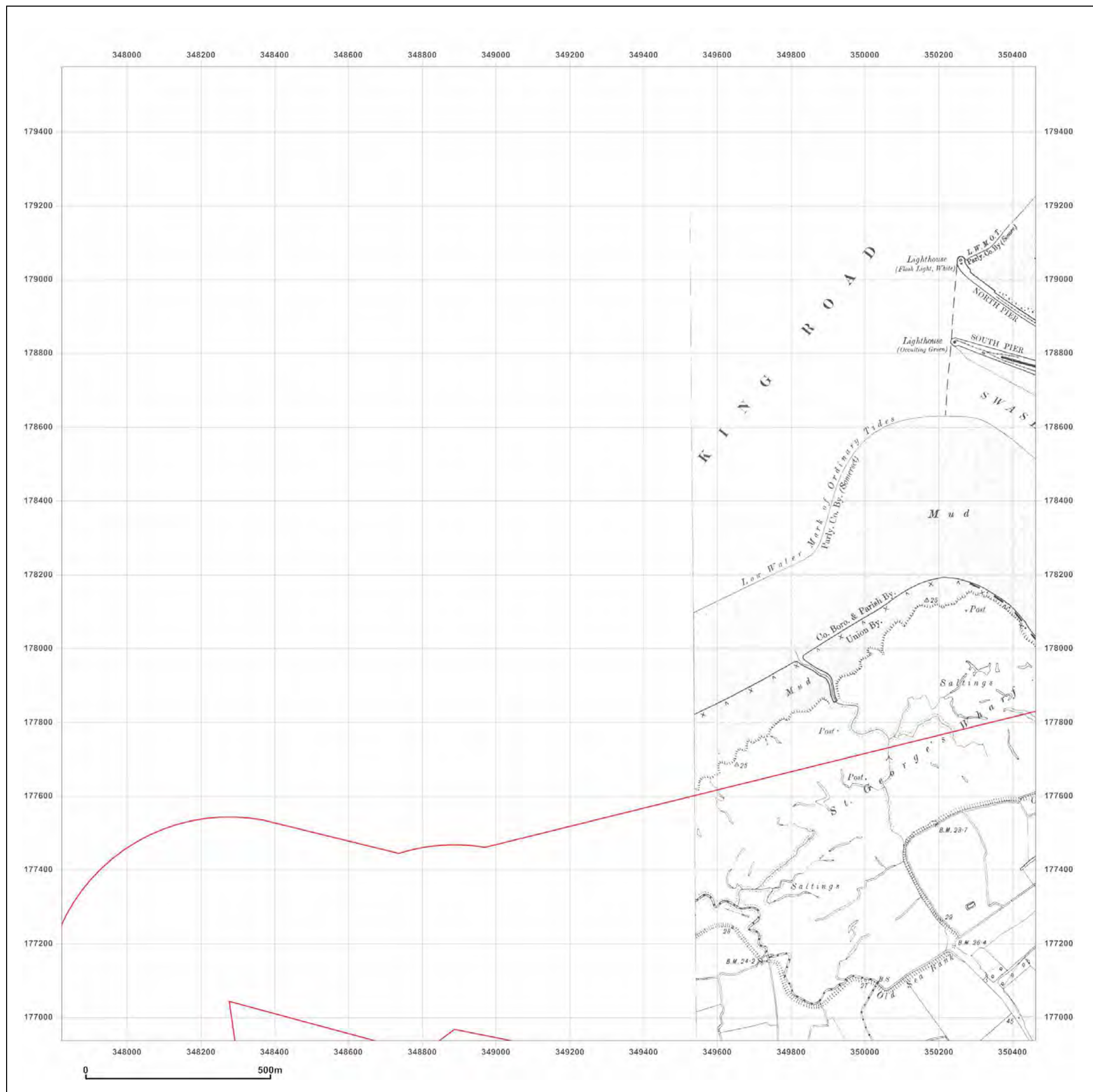
© Crown copyright and database rights 2013 Ordnance Survey 100035207

Production date: 23 May 2013

To view map legend click here [\[Link\]](#)







**Site Details:**

Hinkley Project

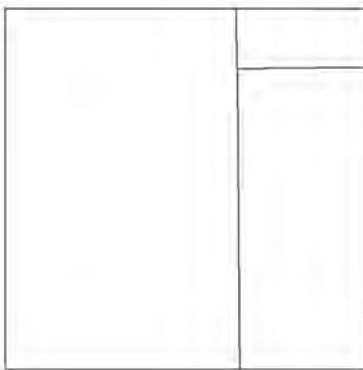
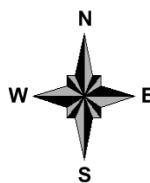
**Client Ref:** Hinkley Project; 13\_PO\_100.  
**Report Ref:** HMD-278-816308\_7\_SS\_D4  
**Grid Ref:** 349142, 178256

**Map Name:** County Series

**Map date:** 1921

**Scale:** 1:10,560

**Printed at:** 1:10,560



Surveyed 1880  
Revised 1921  
Edition N/A  
Copyright N/A  
Levelled N/A

Surveyed 1881  
Revised 1921  
Edition N/A  
Copyright N/A  
Levelled N/A



Produced by  
GroundSure Environmental Insight  
T: 08444 159000  
E: [info@groundsure.com](mailto:info@groundsure.com)  
W: [www.groundsure.com](http://www.groundsure.com)

© Crown copyright and database rights 2013 Ordnance Survey 100035207

Production date: 23 May 2013

To view map legend click here [\[Link\]](#)







# Site Details:

Hinkley Project

**Client Ref:** Hinkley Project; 13\_PO\_100.  
**Report Ref:** HMD-278-816308\_7\_SS\_D4  
**Grid Ref:** 349142, 178256

**Map Name:** County Series

**Map date:** 1912

**Scale:** 1:10,560

**Printed at:** 1:10,560



Surveyed 1882  
 Revised 1912  
 Edition N/A  
 Copyright N/A  
 Levelled N/A

Surveyed 1882  
 Revised 1912  
 Edition N/A  
 Copyright N/A  
 Levelled N/A

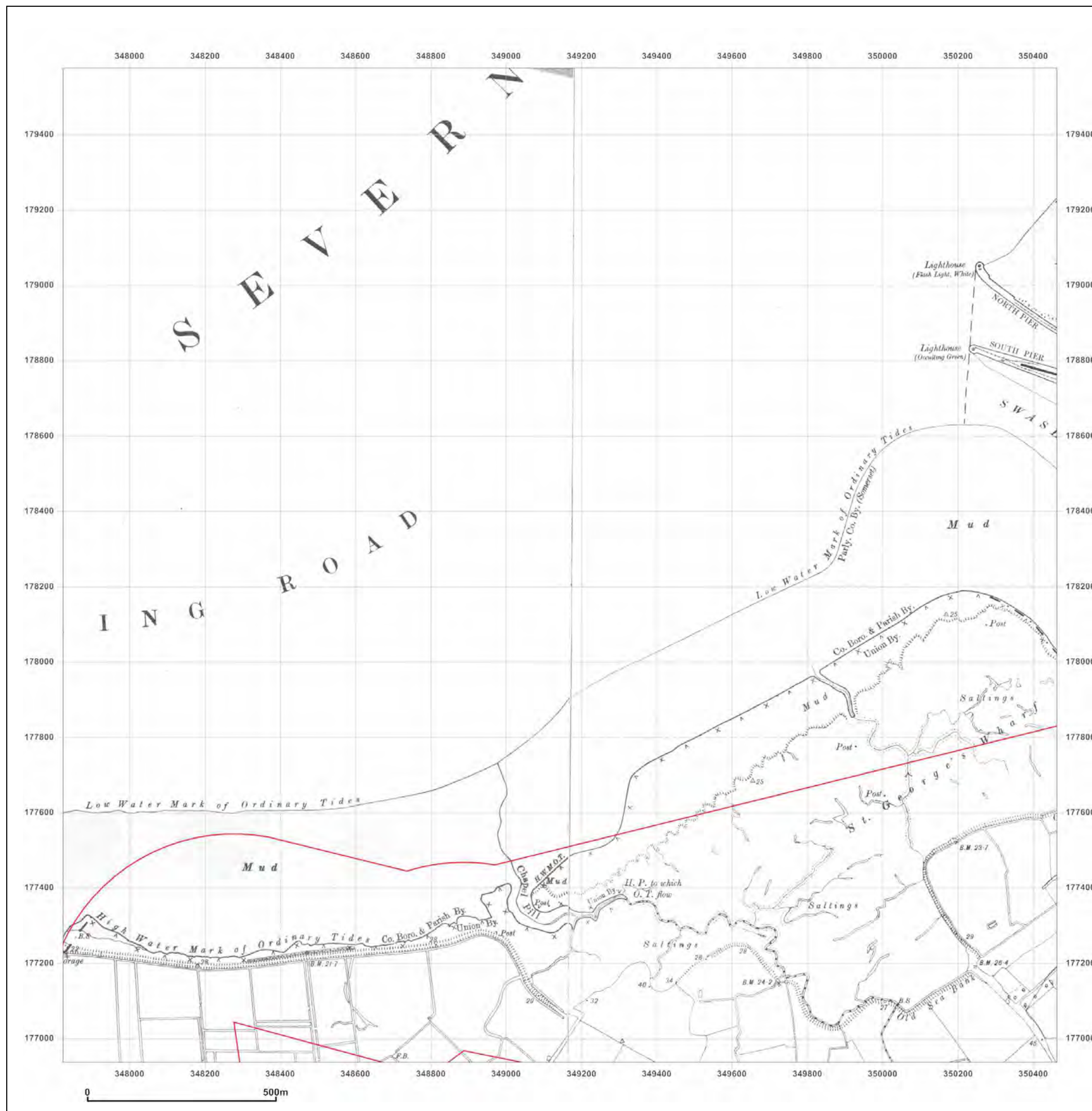


Produced by  
 GroundSure Environmental Insight  
 T: 08444 159000  
 E: [info@groundsure.com](mailto:info@groundsure.com)  
 W: [www.groundsure.com](http://www.groundsure.com)

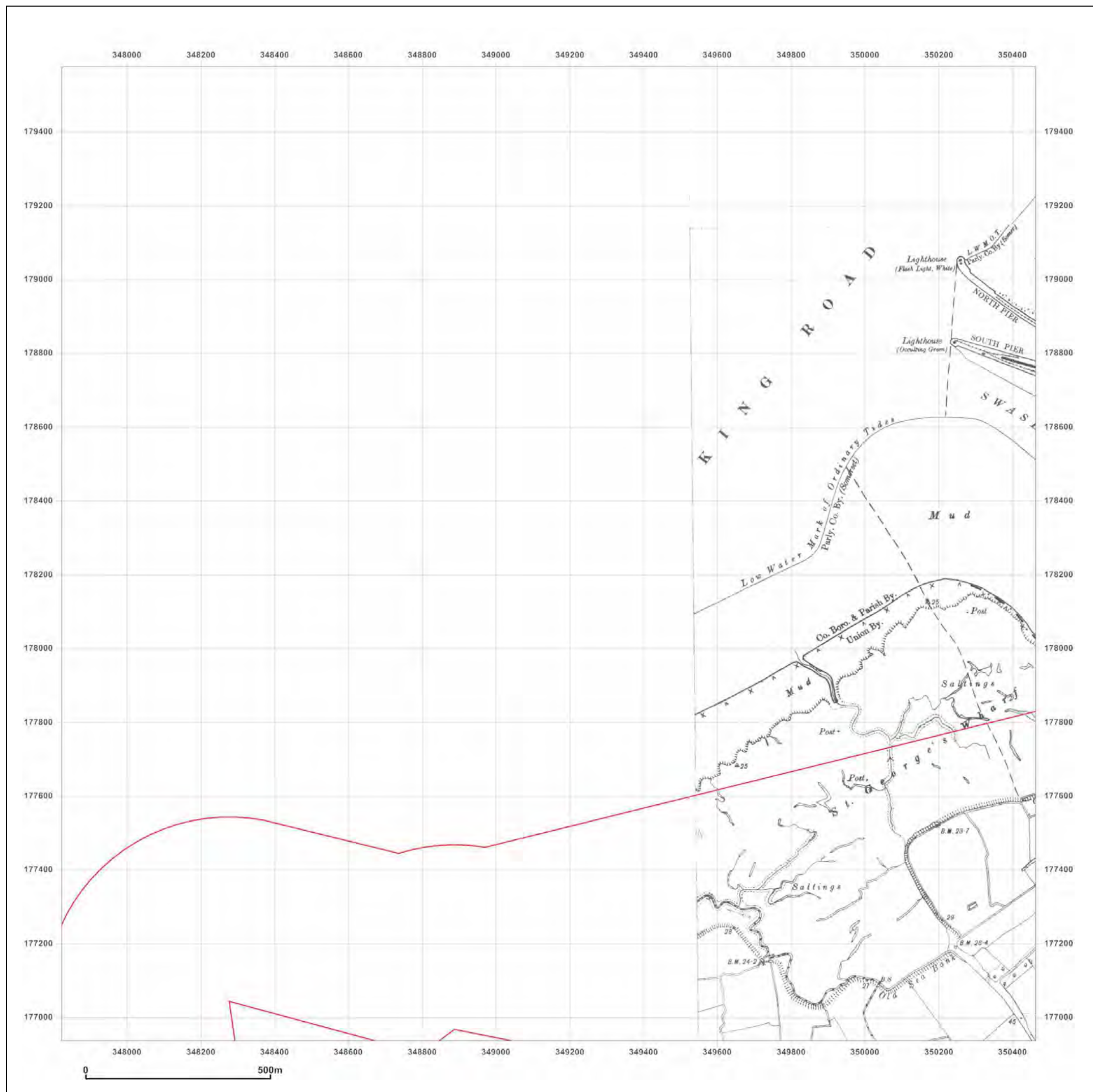
© Crown copyright and database rights 2013 Ordnance Survey 100035207

Production date: 23 May 2013

To view map legend click here [\[Link\]](#)



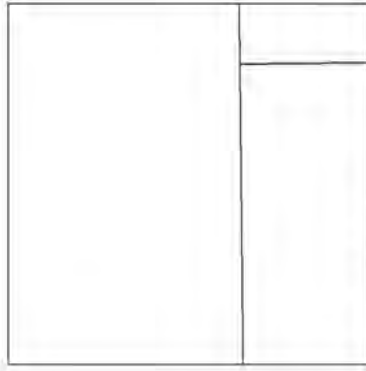





**Site Details:**  
Hinkley Project

**Client Ref:** Hinkley Project; 13\_PO\_100.  
**Report Ref:** HMD-278-816308\_7\_SS\_D4  
**Grid Ref:** 349142, 178256

**Map Name:** County Series  
**Map date:** 1912  
**Scale:** 1:10,560  
**Printed at:** 1:10,560



Surveyed 1880  
Revised 1912  
Edition N/A  
Copyright N/A  
Levelled N/A

Surveyed 1880  
Revised 1912  
Edition N/A  
Copyright N/A  
Levelled N/A



#### Site Details:

Hinkley Project

**Client Ref:** Hinkley Project; 13\_PO\_100.  
**Report Ref:** HMD-278-816308\_7\_SS\_D4  
**Grid Ref:** 349142, 178256

**Map Name:** County Series

**Map date:** 1901-1902

**Scale:** 1:10,560

**Printed at:** 1:10,560



Surveyed 1882  
 Revised 1902  
 Edition N/A  
 Copyright N/A  
 Levelled N/A

Surveyed 1880  
 Revised 1901  
 Edition N/A  
 Copyright N/A  
 Levelled N/A

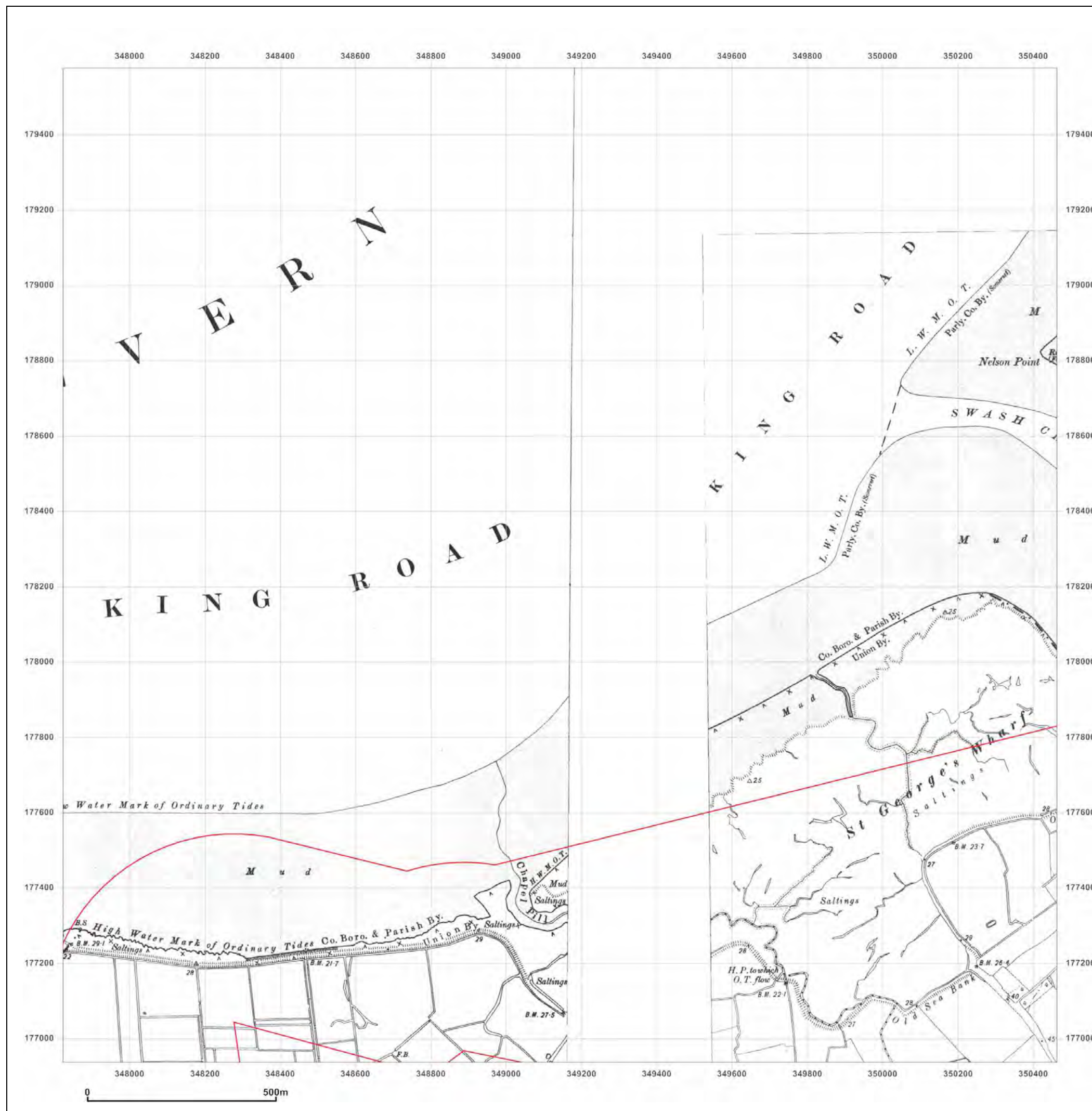


Produced by  
 GroundSure Environmental Insight  
 T: 08444 159000  
 E: [info@groundsurre.com](mailto:info@groundsurre.com)  
 W: [www.groundsure.com](http://www.groundsure.com)

© Crown copyright and database rights 2013 Ordnance Survey 100035207

Production date: 23 May 2013

To view map legend click here [\[Link\]](#)





#### Site Details:

Hinkley Project


**Client Ref:** Hinkley Project; 13\_PO\_100.  
**Report Ref:** HMD-278-816308\_7\_SS\_D4  
**Grid Ref:** 349142, 178256

**Map Name:** County Series

**Map date:** 1902

**Scale:** 1:10,560

**Printed at:** 1:10,560



Surveyed 1882  
 Revised 1902  
 Edition N/A  
 Copyright N/A  
 Levelled N/A

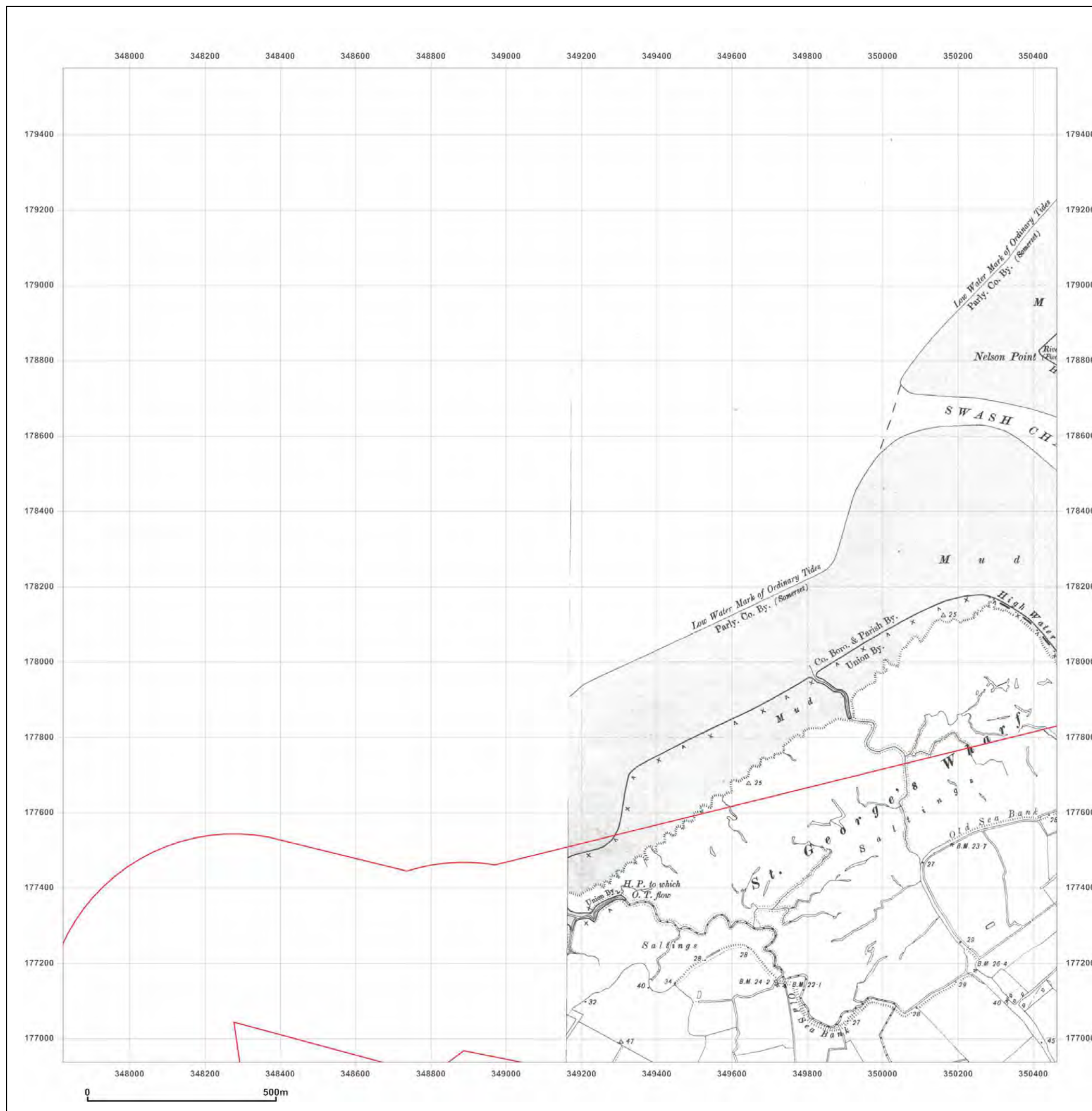


Produced by  
 GroundSure Environmental Insight  
 T: 08444 159000  
 E: [info@groundsurre.com](mailto:info@groundsurre.com)  
 W: [www.groundsure.com](http://www.groundsure.com)

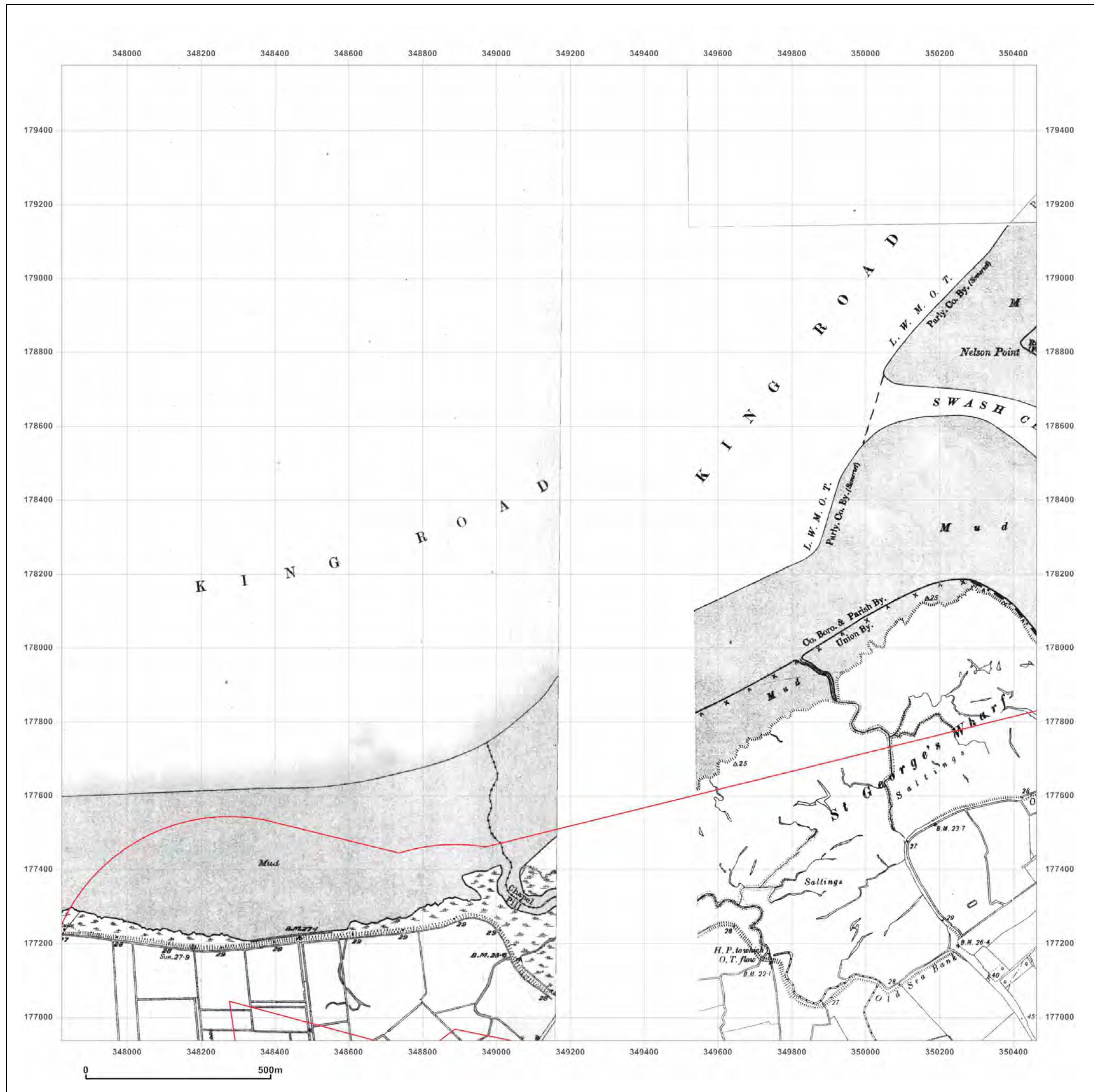
© Crown copyright and database rights 2013 Ordnance Survey 100035207

Production date: 23 May 2013

To view map legend click here [\[Link\]](#)







**Site Details:**

Hinkley Project

**Client Ref:** Hinkley Project; 13\_PO\_100.  
**Report Ref:** HMD-278-816308\_7\_SS\_D4  
**Grid Ref:** 349142, 178256

**Map Name:** County Series

**Map date:** 1900-1901

**Scale:** 1:10,560

**Printed at:** 1:10,560



Surveyed 1880  
Revised 1901  
Edition N/A  
Copyright N/A  
Levelled N/A

Surveyed N/A  
Revised N/A  
Edition N/A  
Copyright N/A  
Levelled N/A

Surveyed N/A  
Revised N/A  
Edition N/A  
Copyright N/A  
Levelled N/A



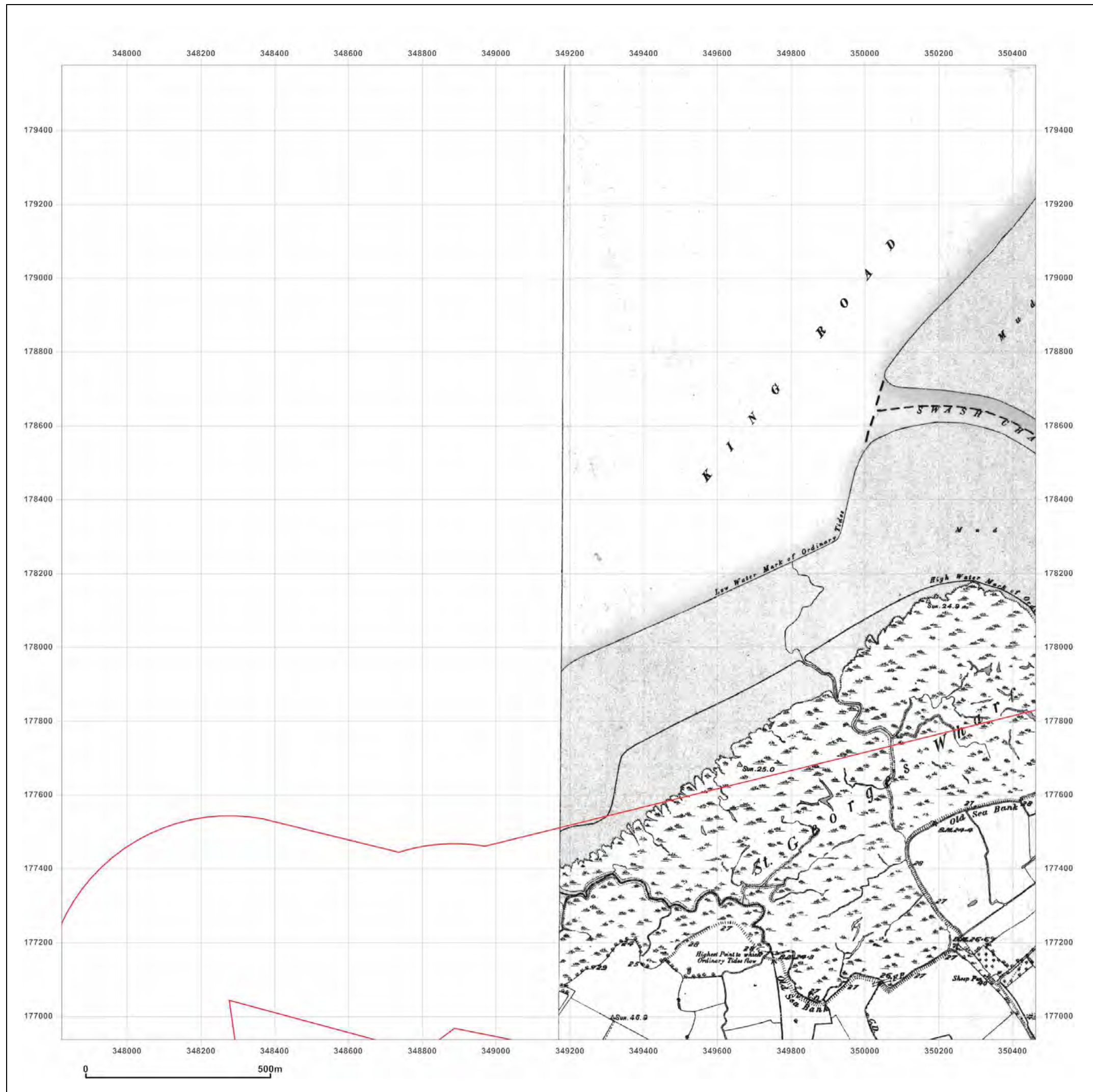
Produced by  
GroundSure Environmental Insight  
T: 08444 159000  
E: [info@groundsure.com](mailto:info@groundsure.com)  
W: [www.groundsure.com](http://www.groundsure.com)

© Crown copyright and database rights 2013 Ordnance Survey 100035207

**Production date:** 23 May 2013

To view map legend click here [\[Link\]](#)





**Site Details:**

Hinkley Project


**Client Ref:** Hinkley Project; 13\_PO\_100.  
**Report Ref:** HMD-278-816308\_7\_SS\_D4  
**Grid Ref:** 349142, 178256

**Map Name:** County Series

**Map date:** 1888

**Scale:** 1:10,560

**Printed at:** 1:10,560



Surveyed 1882  
Revised N/A  
Edition 1888  
Copyright N/A  
Levelled N/A



Produced by  
GroundSure Environmental Insight  
T: 08444 159000  
E: [info@groundsurre.com](mailto:info@groundsurre.com)  
W: [www.groundsure.com](http://www.groundsure.com)

© Crown copyright and database rights 2013 Ordnance Survey 100035207

Production date: 23 May 2013

To view map legend click here [\[Link\]](#)



#### Site Details:

Hinkley Project

**Client Ref:** Hinkley Project; 13\_PO\_100.  
**Report Ref:** HMD-278-816308\_7\_SS\_D4  
**Grid Ref:** 349142, 178256

**Map Name:** County Series

**Map date:** 1885

**Scale:** 1:10,560

**Printed at:** 1:10,560



Surveyed 1885  
 Revised 1885  
 Edition N/A  
 Copyright N/A  
 Levelled N/A

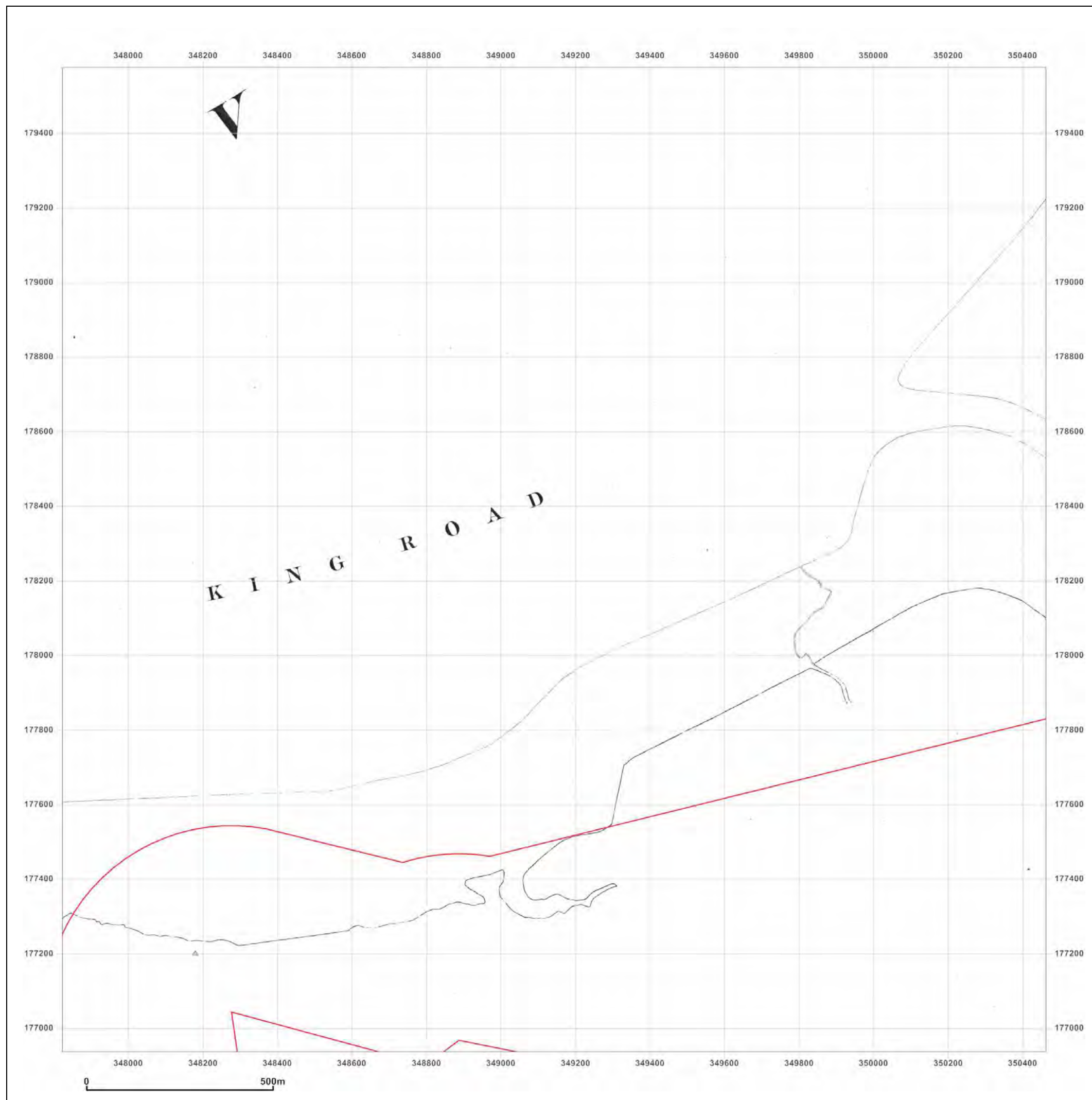


Produced by  
 GroundSure Environmental Insight  
 T: 08444 159000  
 E: [info@groundsurre.com](mailto:info@groundsurre.com)  
 W: [www.groundsure.com](http://www.groundsure.com)

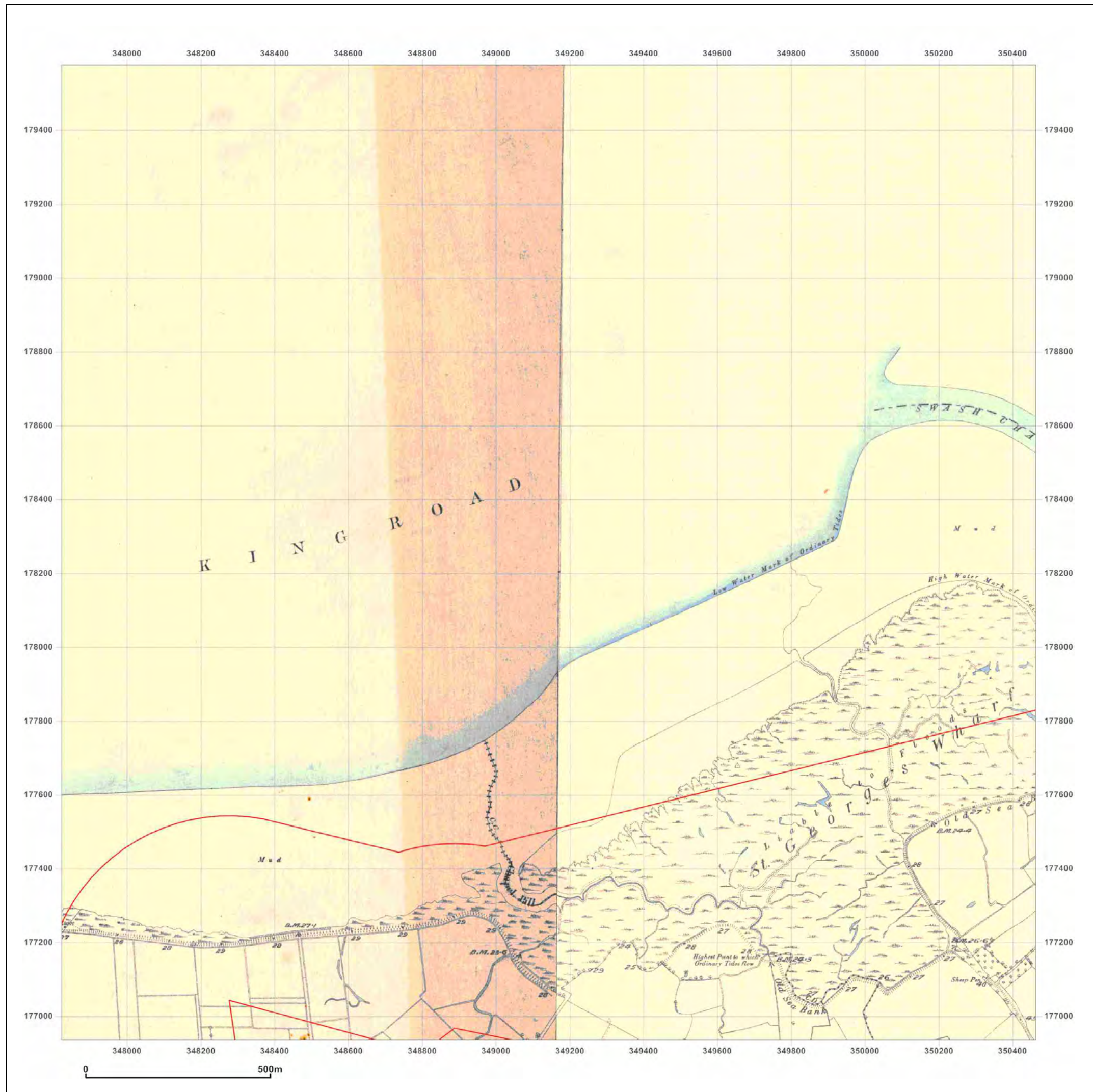
© Crown copyright and database rights 2013 Ordnance Survey 100035207

Production date: 23 May 2013

To view map legend click here [\[Link\]](#)



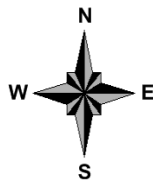




**Site Details:**  
Hinkley Project

**Client Ref:** Hinkley Project; 13\_PO\_100.  
**Report Ref:** HMD-278-816308\_7\_SS\_D4  
**Grid Ref:** 349142, 178256

**Map Name:** County Series  
**Map date:** 1883-1884  
**Scale:** 1:10,560  
**Printed at:** 1:10,560



Surveyed 1883  
Revised N/A  
Edition N/A  
Copyright N/A  
Levelled N/A

Surveyed 1883  
Revised 1883  
Edition N/A  
Copyright N/A  
Levelled N/A



Produced by  
GroundSure Environmental Insight  
T: 08444 159000  
E: [info@groundsurre.com](mailto:info@groundsurre.com)  
W: [www.groundsure.com](http://www.groundsure.com)

© Crown copyright and database rights 2013 Ordnance Survey 100035207

Production date: 23 May 2013

To view map legend click here [\[Link\]](#)



#### Site Details:

Hinkley Project

**Client Ref:** Hinkley Project; 13\_PO\_100.  
**Report Ref:** HMD-278-816308\_7\_LS\_S8  
**Grid Ref:** 353022, 178244

**Map Name:** National Grid

**Map date:** 1992-1993

**Scale:** 1:1,250

**Printed at:** 1:2,500



Surveyed 1968  
 Revised 1992  
 Edition N/A  
 Copyright 1992  
 Levelled 1968

Surveyed N/A  
 Revised N/A  
 Edition N/A  
 Copyright 1993  
 Levelled N/A

Surveyed N/A  
 Revised N/A  
 Edition N/A  
 Copyright 1992  
 Levelled 1968

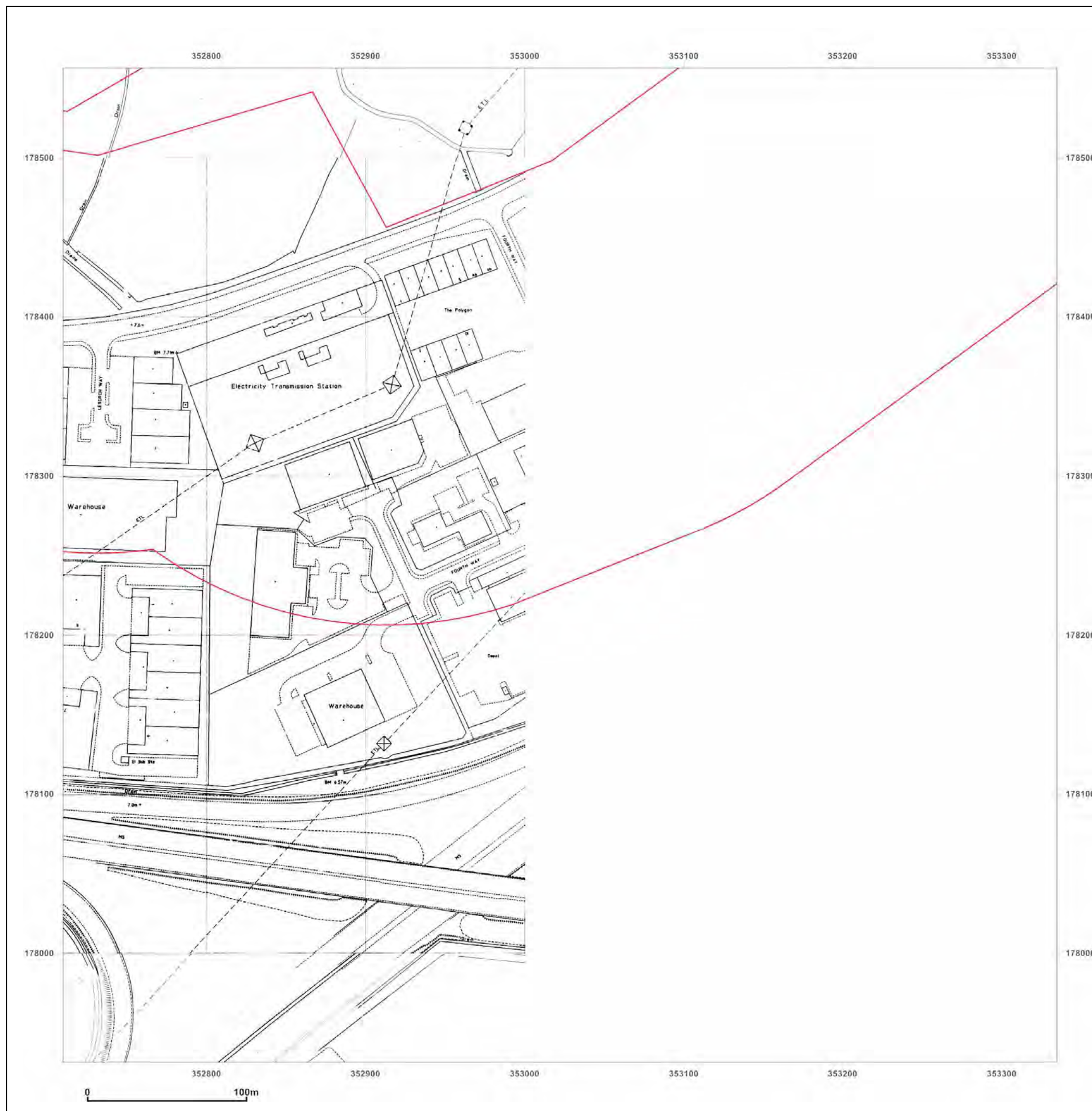


Produced by  
 GroundSure Environmental Insight  
 T: 08444 159000  
 E: [info@groundsure.com](mailto:info@groundsure.com)  
 W: [REDACTED]

© Crown copyright and database rights 2013 Ordnance Survey 100035207

Production date: 23 May 2013

To view map legend click here [REDACTED]





#### Site Details:

Hinkley Project

**Client Ref:** Hinkley Project; 13\_PO\_100.  
**Report Ref:** HMD-278-816308\_7\_LS\_S8  
**Grid Ref:** 353022, 178244

**Map Name:** National Grid

**Map date:** 1992

**Scale:** 1:1,250

**Printed at:** 1:2,500



Surveyed N/A Revised N/A Edition N/A Copyright 1992 Levelled N/A	Surveyed N/A Revised N/A Edition N/A Copyright 1992 Levelled N/A
Surveyed N/A Revised N/A Edition N/A Copyright 1992 Levelled N/A	Surveyed N/A Revised N/A Edition N/A Copyright 1992 Levelled N/A
Surveyed N/A Revised N/A Edition N/A Copyright 1992 Levelled N/A	Surveyed N/A Revised N/A Edition N/A Copyright 1992 Levelled N/A





#### Site Details:

Hinkley Project

**Client Ref:** Hinkley Project; 13\_PO\_100.  
**Report Ref:** HMD-278-816308\_7\_LS\_S8  
**Grid Ref:** 353022, 178244

**Map Name:** National Grid

**Map date:** 1985-1988

**Scale:** 1:1,250

**Printed at:** 1:2,500



<p>Surveyed 1968  Revised 1988  Edition N/A  Copyright 1988  Levelled 1968</p>	
<p>Surveyed 1969  Revised 1984  Edition N/A  Copyright 1986  Levelled 1968</p>	<p>Surveyed 1968  Revised 1985  Edition N/A  Copyright 1985  Levelled 1968</p>



Produced by  
GroundSure Environmental Insight  
T: 08444 159000  
E: [info@groundsure.com](mailto:info@groundsure.com)  
W: [www.groundsure.com](http://www.groundsure.com)

© Crown copyright and database rights 2013 Ordnance Survey 100035207

Production date: 23 May 2013

To view map legend click here [\[Link\]](#)





#### Site Details:

Hinkley Project

**Client Ref:** Hinkley Project; 13\_PO\_100.  
**Report Ref:** HMD-278-816308\_7\_LS\_S8  
**Grid Ref:** 353022, 178244

**Map Name:** National Grid

**Map date:** 1970-1973

**Scale:** 1:1,250

**Printed at:** 1:2,500



<p>Surveyed 1969  Revised 1969  Edition N/A  Copyright 1970  Levelled 1968</p>	<p>Surveyed 1969  Revised 1969  Edition N/A  Copyright 1970  Levelled 1968</p>
<p>Surveyed 1969  Revised 1969  Edition N/A  Copyright 1970  Levelled 1968</p>	<p>Surveyed 1969  Revised 1969  Edition N/A  Copyright 1970  Levelled 1968</p>
<p>Surveyed 1952  Revised 1972  Edition N/A  Copyright 1973  Levelled 1968</p>	

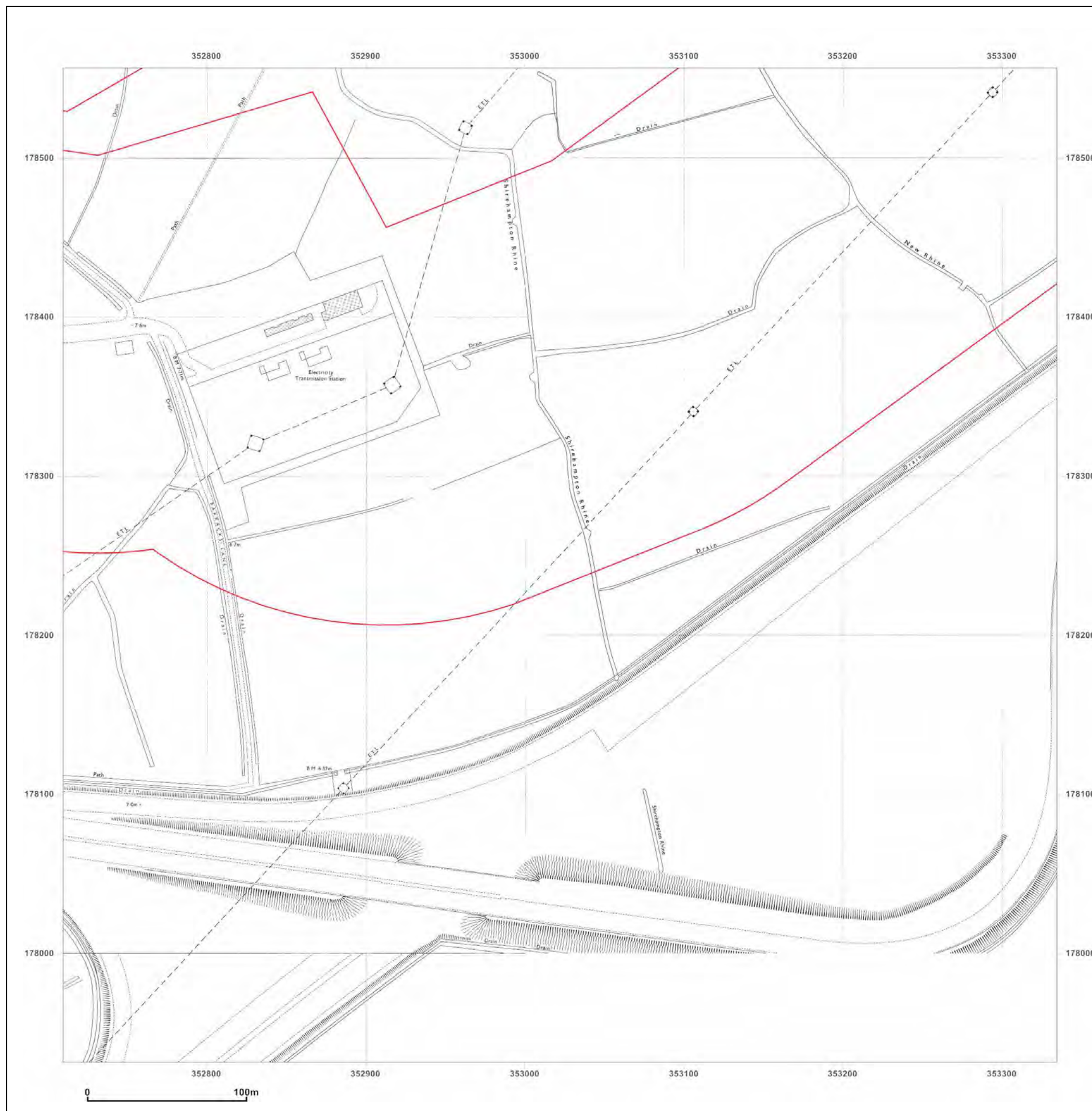


Produced by  
GroundSure Environmental Insight  
T: 08444 159000  
E: [info@groundsure.com](mailto:info@groundsure.com)  
W: [\[Redacted\]](#)

© Crown copyright and database rights 2013 Ordnance Survey 100035207

Production date: 23 May 2013

To view map legend click here [\[Redacted\]](#)





#### Site Details:

Hinkley Project

**Client Ref:** Hinkley Project; 13\_PO\_100.  
**Report Ref:** HMD-278-816308\_7\_LS\_S8  
**Grid Ref:** 353022, 178244

**Map Name:** National Grid

**Map date:** 1969

**Scale:** 1:2,500

**Printed at:** 1:2,500



Surveyed 1969  
 Revised 1969  
 Edition N/A  
 Copyright 1971  
 Levelled 1968



Produced by  
 GroundSure Environmental Insight  
 T: 08444 159000  
 E: [info@groundsure.com](mailto:info@groundsure.com)  
 W: [www.groundsure.com](http://www.groundsure.com)

© Crown copyright and database rights 2013 Ordnance Survey 100035207

Production date: 23 May 2013

To view map legend click here [\[Link\]](#)





#### Site Details:

Hinkley Project

**Client Ref:** Hinkley Project; 13\_PO\_100.  
**Report Ref:** HMD-278-816308\_7\_LS\_S8  
**Grid Ref:** 353022, 178244

**Map Name:** County Series

**Map date:** 1914

**Scale:** 1:2,500

**Printed at:** 1:2,500



Surveyed 1914  
 Revised 1914  
 Edition N/A  
 Copyright N/A  
 Levelled N/A

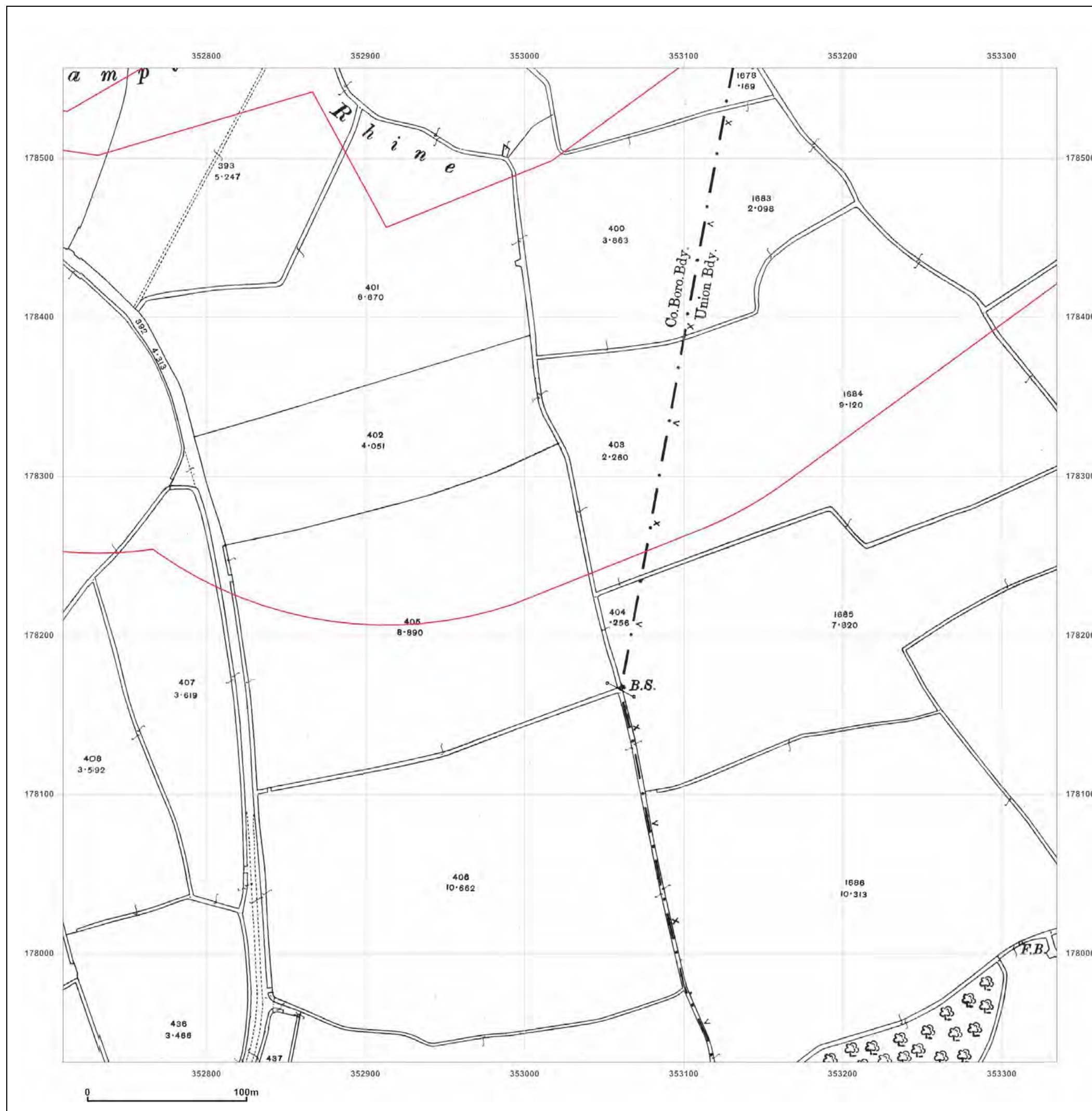


Produced by  
 GroundSure Environmental Insight  
 T: 08444 159000  
 E: [info@groundsurre.com](mailto:info@groundsurre.com)  
 W: [www.groundsure.com](http://www.groundsure.com)

© Crown copyright and database rights 2013 Ordnance Survey 100035207

Production date: 23 May 2013

To view map legend click here [\[Link\]](#)





#### Site Details:

Hinkley Project

**Client Ref:** Hinkley Project; 13\_PO\_100.  
**Report Ref:** HMD-278-816308\_7\_LS\_S8  
**Grid Ref:** 353022, 178244

**Map Name:** County Series

**Map date:** 1904

**Scale:** 1:2,500

**Printed at:** 1:2,500



Surveyed 1904  
 Revised 1904  
 Edition N/A  
 Copyright N/A  
 Levelled N/A

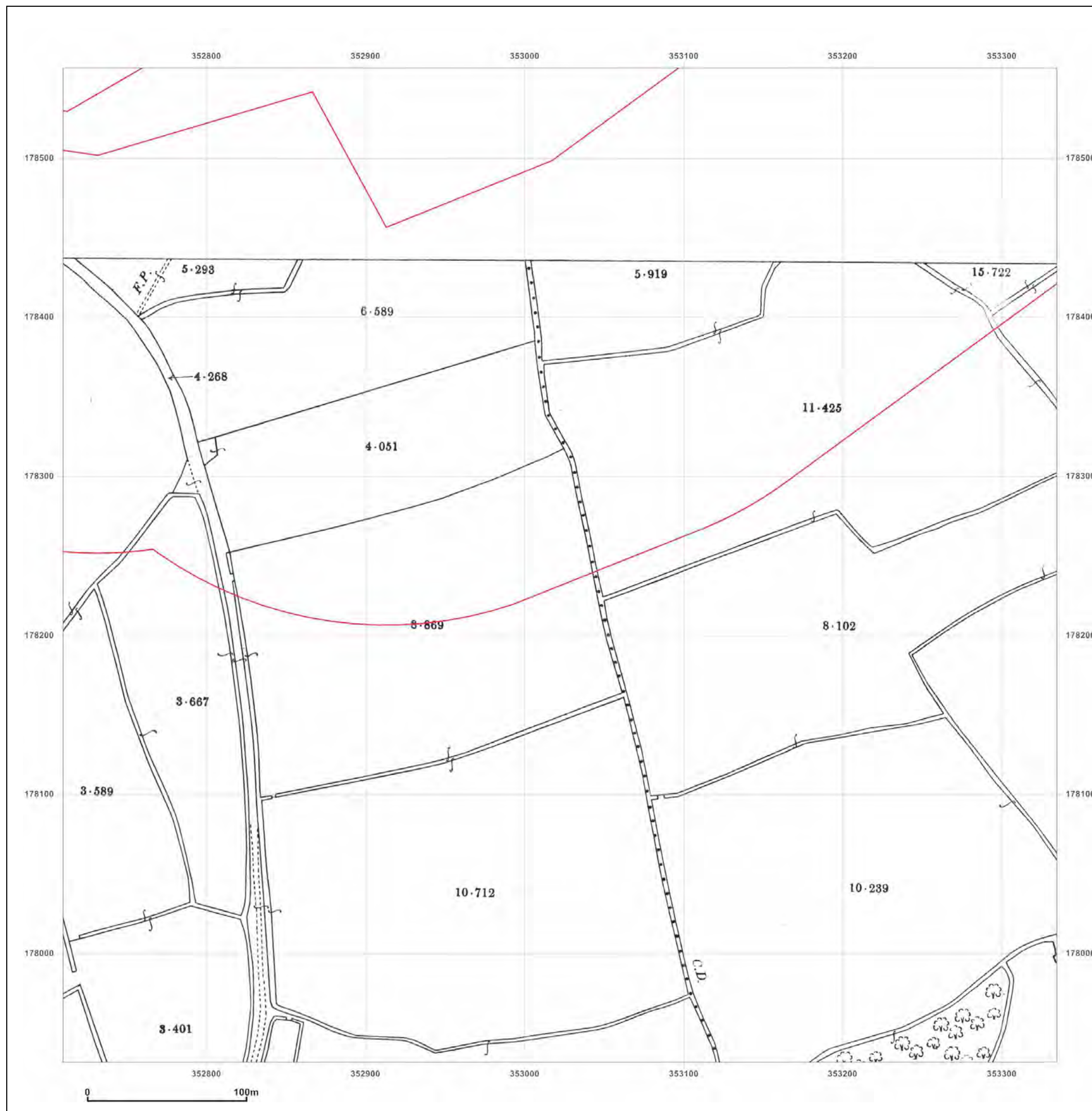


Produced by  
 GroundSure Environmental Insight  
 T: 08444 159000  
 E: [info@groundsure.com](mailto:info@groundsure.com)  
 W: [www.groundsure.com](http://www.groundsure.com)

© Crown copyright and database rights 2013 Ordnance Survey 100035207

Production date: 23 May 2013

To view map legend click here [\[Link\]](#)





#### Site Details:

Hinkley Project

**Client Ref:** Hinkley Project; 13\_PO\_100.  
**Report Ref:** HMD-278-816308\_7\_LS\_S8  
**Grid Ref:** 353022, 178244

**Map Name:** County Series

**Map date:** 1903

**Scale:** 1:2,500

**Printed at:** 1:2,500



Surveyed 1903  
 Revised 1903  
 Edition N/A  
 Copyright N/A  
 Levelled N/A

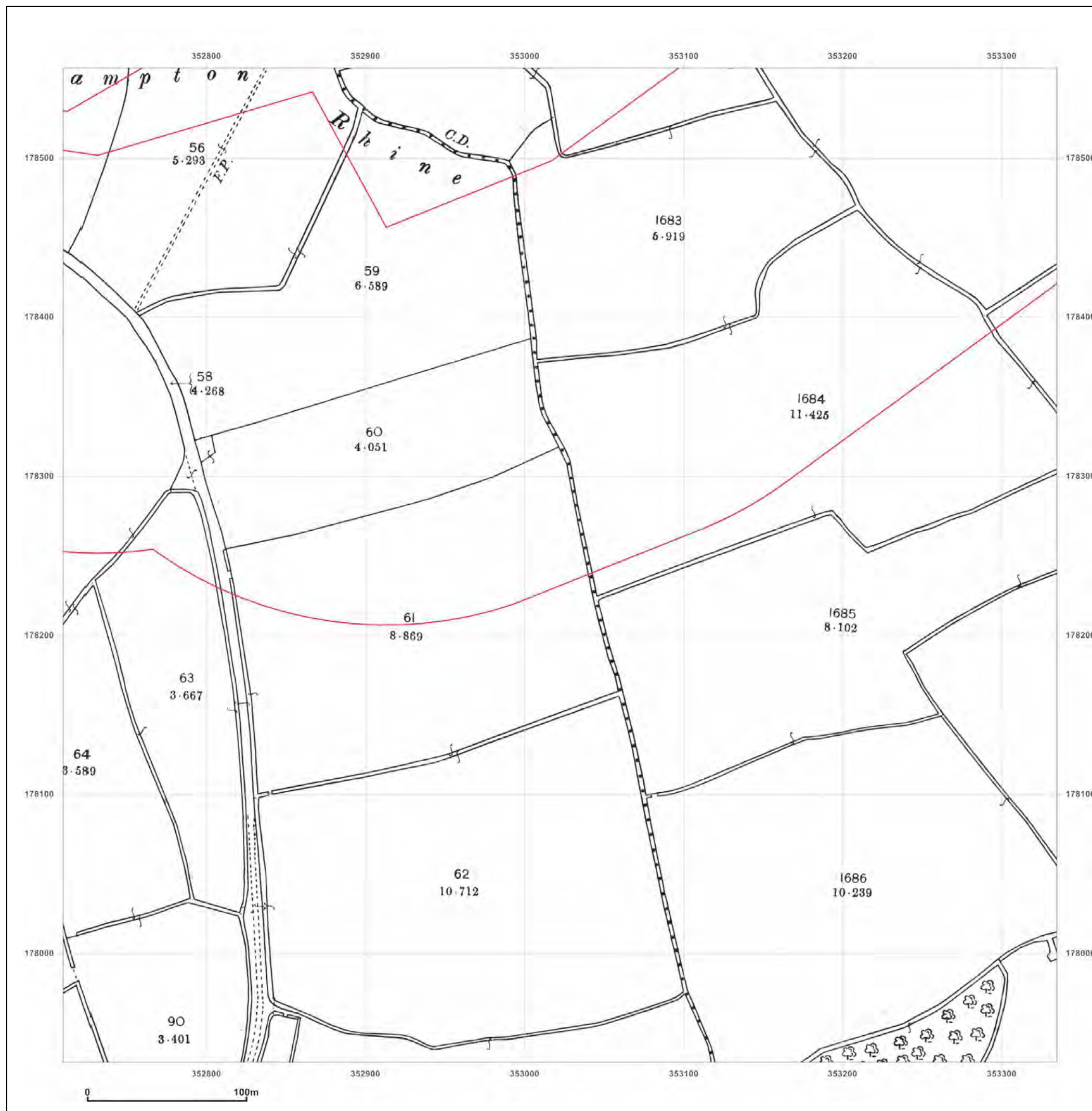


Produced by  
 GroundSure Environmental Insight  
 T: 08444 159000  
 E: [info@groundsure.com](mailto:info@groundsure.com)  
 W: [www.groundsure.com](http://www.groundsure.com)

© Crown copyright and database rights 2013 Ordnance Survey 100035207

Production date: 23 May 2013

To view map legend click here [\[Link\]](#)





**Site Details:**

Hinkley Project

**Client Ref:** Hinkley Project; 13\_PO\_100.  
**Report Ref:** HMD-278-816308\_7\_LS\_S8  
**Grid Ref:** 353022, 178244

**Map Name:** County Series

**Map date:** 1881

**Scale:** 1:2,500

**Printed at:** 1:2,500



Surveyed 1881  
Revised 1881  
Edition N/A  
Copyright N/A  
Levelled N/A

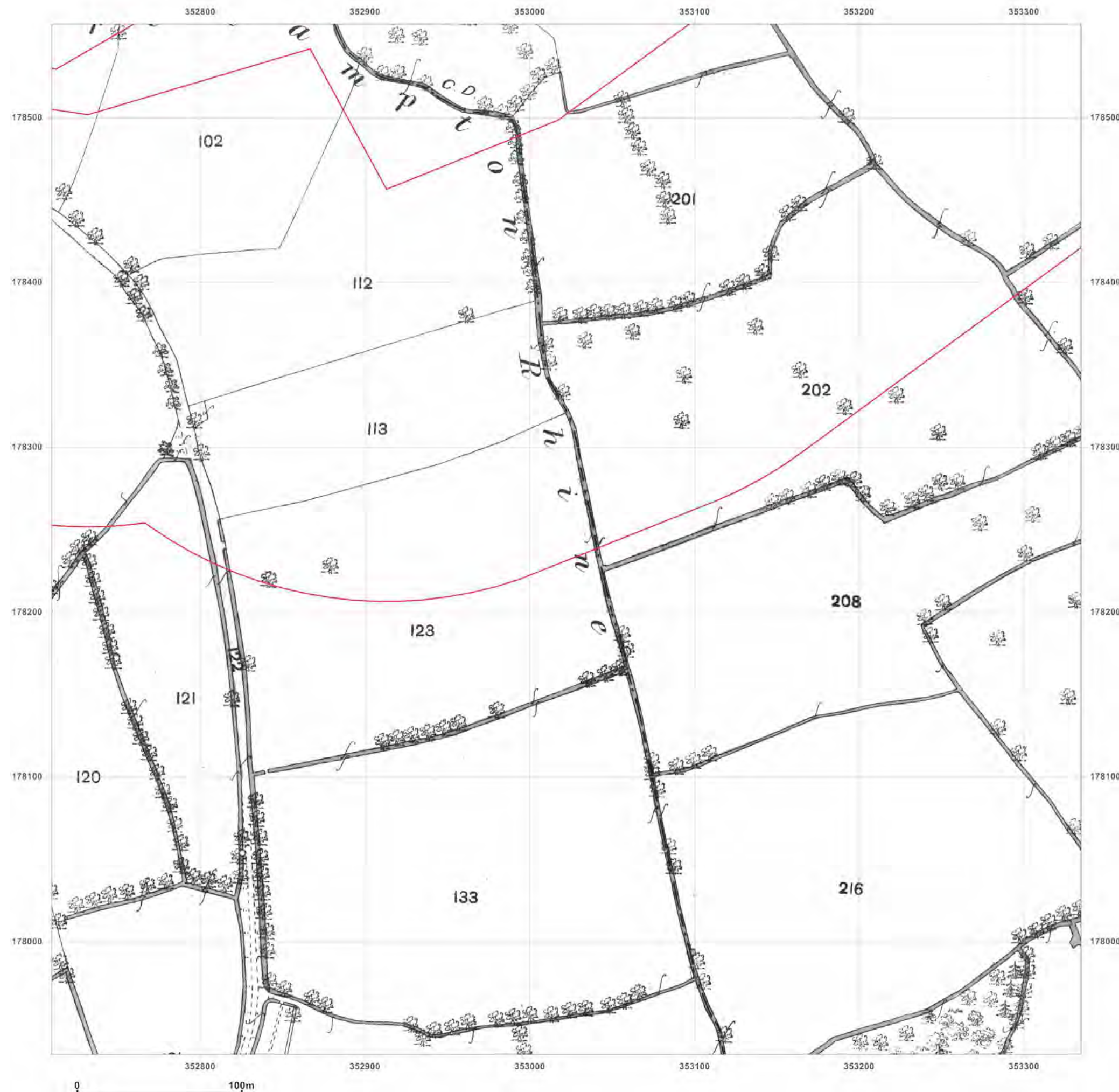


Produced by  
GroundSure Environmental Insight  
T: 08444 159000  
E: [info@groundsurre.com](mailto:info@groundsurre.com)  
W: [www.groundsure.com](http://www.groundsure.com)

© Crown copyright and database rights 2013 Ordnance Survey 100035207

Production date: 23 May 2013

To view map legend click here [\[Link\]](#)





#### Site Details:

Hinkley Project

**Client Ref:** Hinkley Project; 13\_PO\_100.  
**Report Ref:** HMD-278-816308\_7\_LS\_S7  
**Grid Ref:** 352439, 178844

**Map Name:** National Grid


**Map date:** 1990-1992

**Scale:** 1:1,250

**Printed at:** 1:2,500



Surveyed N/A  
 Revised N/A  
 Edition N/A  
 Copyright 1992  
 Levelled N/A



Produced by  
 GroundSure Environmental Insight  
 T: 08444 159000  
 E: [info@groundsure.com](mailto:info@groundsure.com)  
 W: [www.groundsure.com](http://www.groundsure.com)

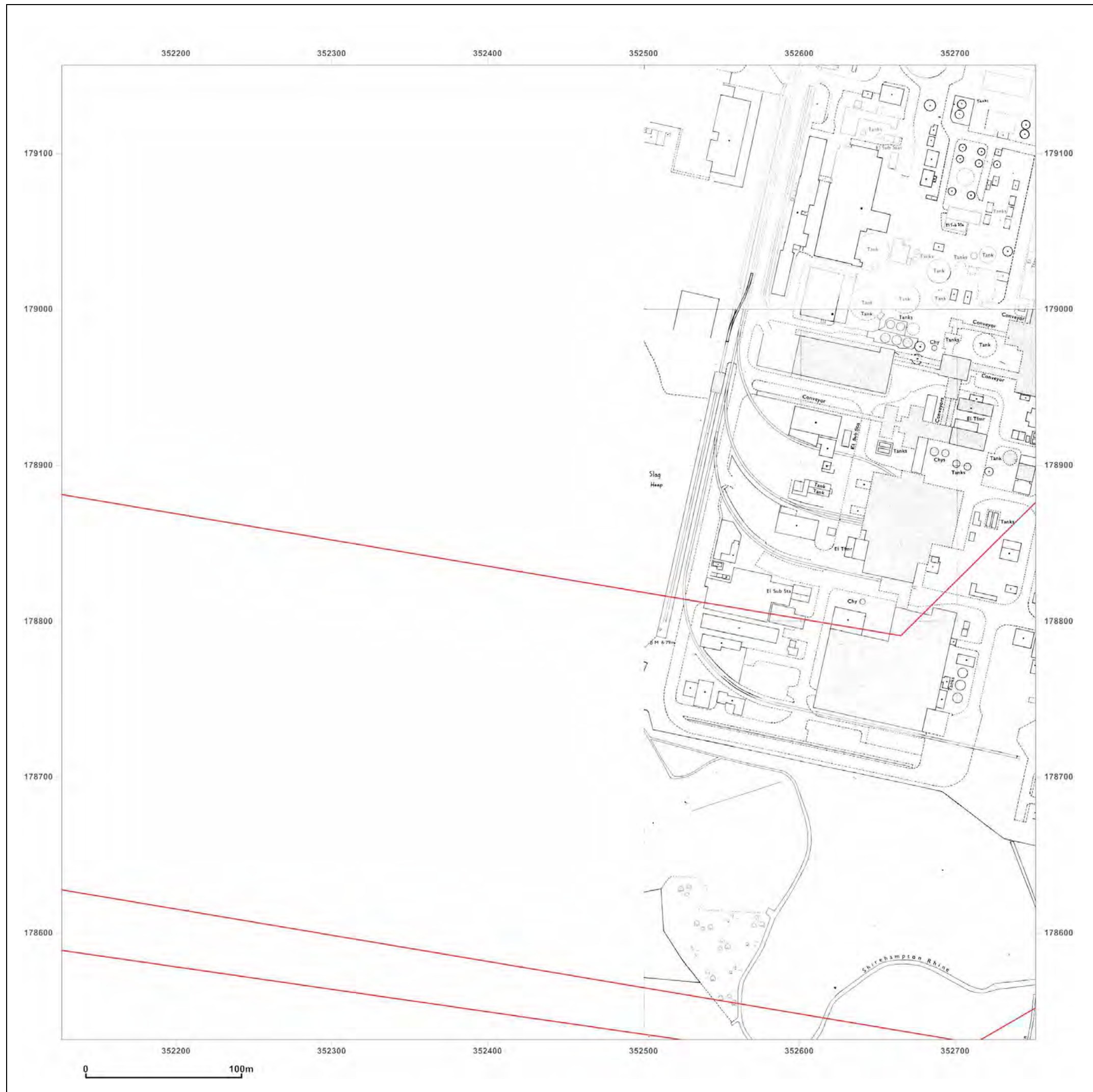
© Crown copyright and database rights 2013 Ordnance Survey 100035207

Production date: 23 May 2013

To view map legend click here [\[Link\]](#)








**Site Details:**  
Hinkley Project

**Client Ref:** Hinkley Project; 13\_PO\_100.  
**Report Ref:** HMD-278-816308\_7\_LS\_S7  
**Grid Ref:** 352439, 178844

**Map Name:** National Grid  
**Map date:** 1992  
**Scale:** 1:1,250  
**Printed at:** 1:2,500



Surveyed 1968  
Revised 1992  
Edition N/A  
Copyright 1992  
Levelled 1968

Surveyed 1968  
Revised 1992  
Edition N/A  
Copyright 1992  
Levelled 1968



#### Site Details:

Hinkley Project

**Client Ref:** Hinkley Project; 13\_PO\_100.  
**Report Ref:** HMD-278-816308\_7\_LS\_S7  
**Grid Ref:** 352439, 178844

**Map Name:** National Grid


**Map date:** 1977-1978

**Scale:** 1:1,250

**Printed at:** 1:2,500



Surveyed 1965  
 Revised 1975  
 Edition N/A  
 Copyright 1977  
 Levelled 1968



Surveyed 1968  
 Revised 1978  
 Edition N/A  
 Copyright 1978  
 Levelled 1968



Produced by  
 GroundSure Environmental Insight  
 T: 08444 159000  
 E: [info@groundsure.com](mailto:info@groundsure.com)  
 W: [www.groundsure.com](http://www.groundsure.com)

© Crown copyright and database rights 2013 Ordnance Survey 100035207

Production date: 23 May 2013

To view map legend click here [\[Link\]](#)





#### Site Details:

Hinkley Project

**Client Ref:** Hinkley Project; 13\_PO\_100.  
**Report Ref:** HMD-278-816308\_7\_LS\_S7  
**Grid Ref:** 352439, 178844

**Map Name:** National Grid

**Map date:** 1966-1970

**Scale:** 1:1,250

**Printed at:** 1:2,500



Surveyed 1965  
 Revised 1965  
 Edition N/A  
 Copyright 1966  
 Levelled 1957

Surveyed 1965  
 Revised 1965  
 Edition N/A  
 Copyright 1966  
 Levelled 1957

Surveyed 1969  
 Revised 1969  
 Edition N/A  
 Copyright 1970  
 Levelled 1968

Surveyed 1969  
 Revised 1969  
 Edition N/A  
 Copyright 1970  
 Levelled 1968



Produced by  
 GroundSure Environmental Insight  
 T: 08444 159000  
 E: [info@groundsure.com](mailto:info@groundsure.com)  
 W: [www.groundsure.com](http://www.groundsure.com)

© Crown copyright and database rights 2013 Ordnance Survey 100035207

Production date: 23 May 2013

To view map legend click here [\[Redacted\]](#)





# Site Details:

Hinkley Project

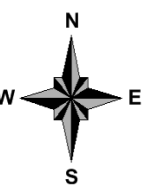
**Client Ref:** Hinkley Project; 13\_PO\_100.  
**Report Ref:** HMD-278-816308\_7\_LS\_S7  
**Grid Ref:** 352439, 178844

**Map Name:** National Grid

**Map date:** 1969-1970

**Scale:** 1:2,500

**Printed at:** 1:2,500



Surveyed 1969  
 Revised 1970  
 Edition N/A  
 Copyright 1972  
 Levelled 1968

Surveyed 1969  
 Revised 1969  
 Edition N/A  
 Copyright 1971  
 Levelled 1968



Produced by  
 GroundSure Environmental Insight  
 T: 08444 159000  
 E: [info@groundsure.com](mailto:info@groundsure.com)  
 W: [www.groundsure.com](http://www.groundsure.com)

© Crown copyright and database rights 2013 Ordnance Survey 100035207

Production date: 23 May 2013

To view map legend click here [\[Link\]](#)





#### Site Details:

Hinkley Project


**Client Ref:** Hinkley Project; 13\_PO\_100.  
**Report Ref:** HMD-278-816308\_7\_LS\_S7  
**Grid Ref:** 352439, 178844

**Map Name:** County Series

**Map date:** 1914

**Scale:** 1:2,500

**Printed at:** 1:2,500



Surveyed 1914  
 Revised 1914  
 Edition N/A  
 Copyright N/A  
 Levelled N/A

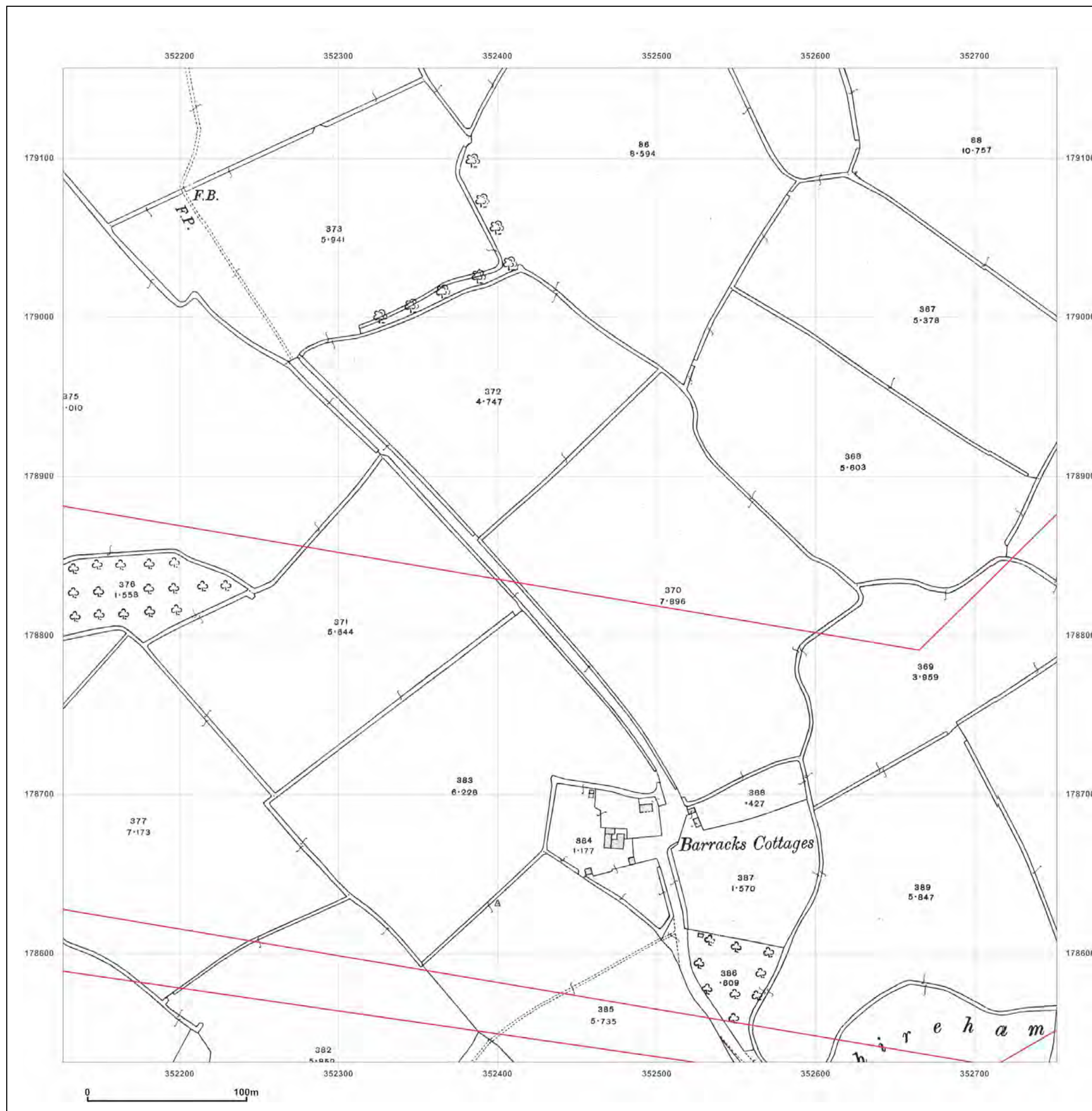


Produced by  
 GroundSure Environmental Insight  
 T: 08444 159000  
 E: [info@groundsurre.com](mailto:info@groundsurre.com)  
 W: [www.groundsure.com](http://www.groundsure.com)

© Crown copyright and database rights 2013 Ordnance Survey 100035207

Production date: 23 May 2013

To view map legend click here [\[Link\]](#)





#### Site Details:

Hinkley Project


**Client Ref:** Hinkley Project; 13\_PO\_100.  
**Report Ref:** HMD-278-816308\_7\_LS\_S7  
**Grid Ref:** 352439, 178844

**Map Name:** County Series

**Map date:** 1903

**Scale:** 1:2,500

**Printed at:** 1:2,500



Surveyed 1903  
 Revised 1903  
 Edition N/A  
 Copyright N/A  
 Levelled N/A

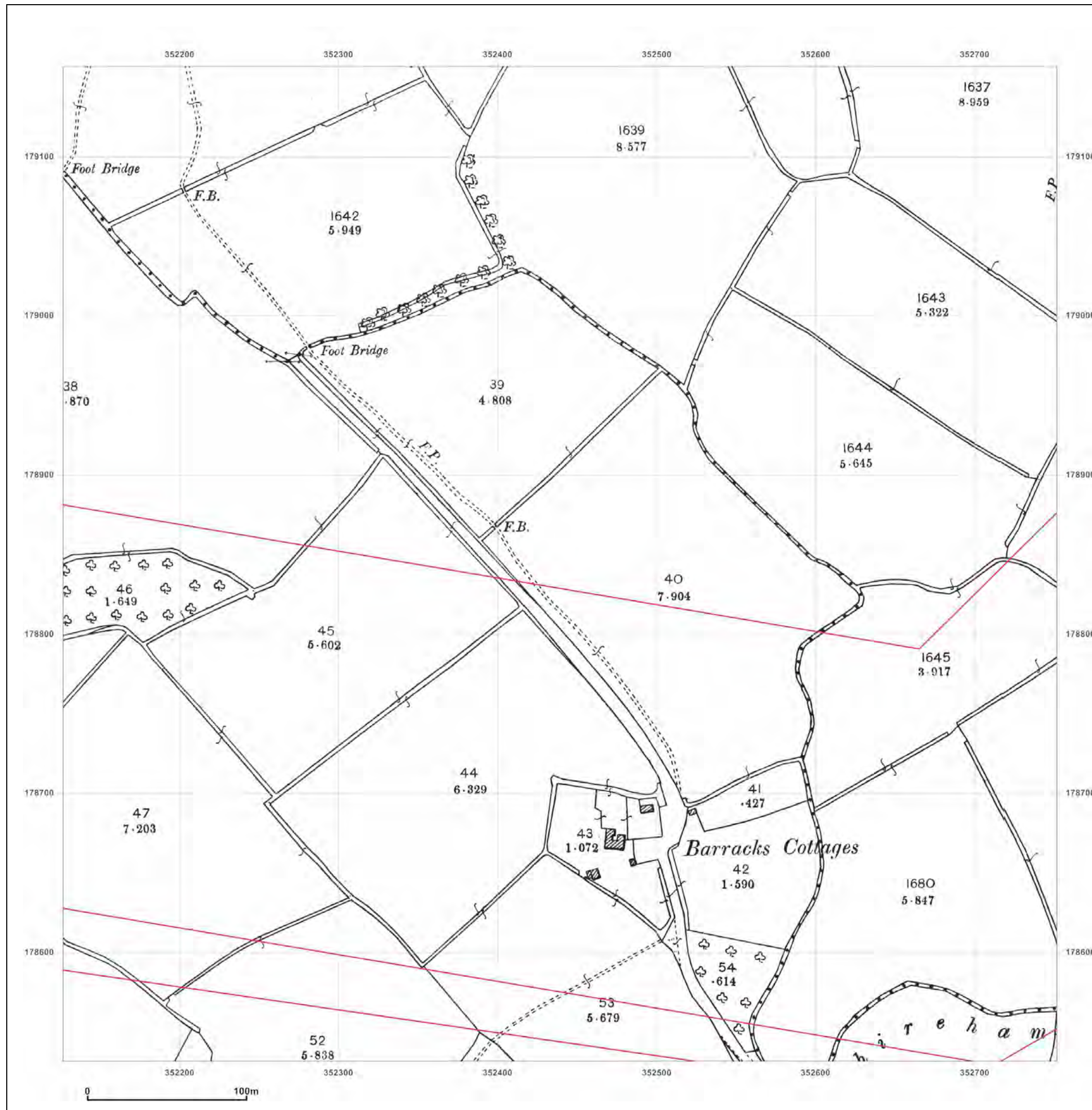


Produced by  
 GroundSure Environmental Insight  
 T: 08444 159000  
 E: [info@groundsurre.com](mailto:info@groundsurre.com)  
 W: [www.groundsure.com](http://www.groundsure.com)

© Crown copyright and database rights 2013 Ordnance Survey 100035207

Production date: 23 May 2013

To view map legend click here [\[Link\]](#)





#### Site Details:

Hinkley Project


**Client Ref:** Hinkley Project; 13\_PO\_100.  
**Report Ref:** HMD-278-816308\_7\_LS\_S7  
**Grid Ref:** 352439, 178844

**Map Name:** County Series

**Map date:** 1881

**Scale:** 1:2,500

**Printed at:** 1:2,500



Surveyed 1881  
 Revised 1881  
 Edition N/A  
 Copyright N/A  
 Levelled N/A

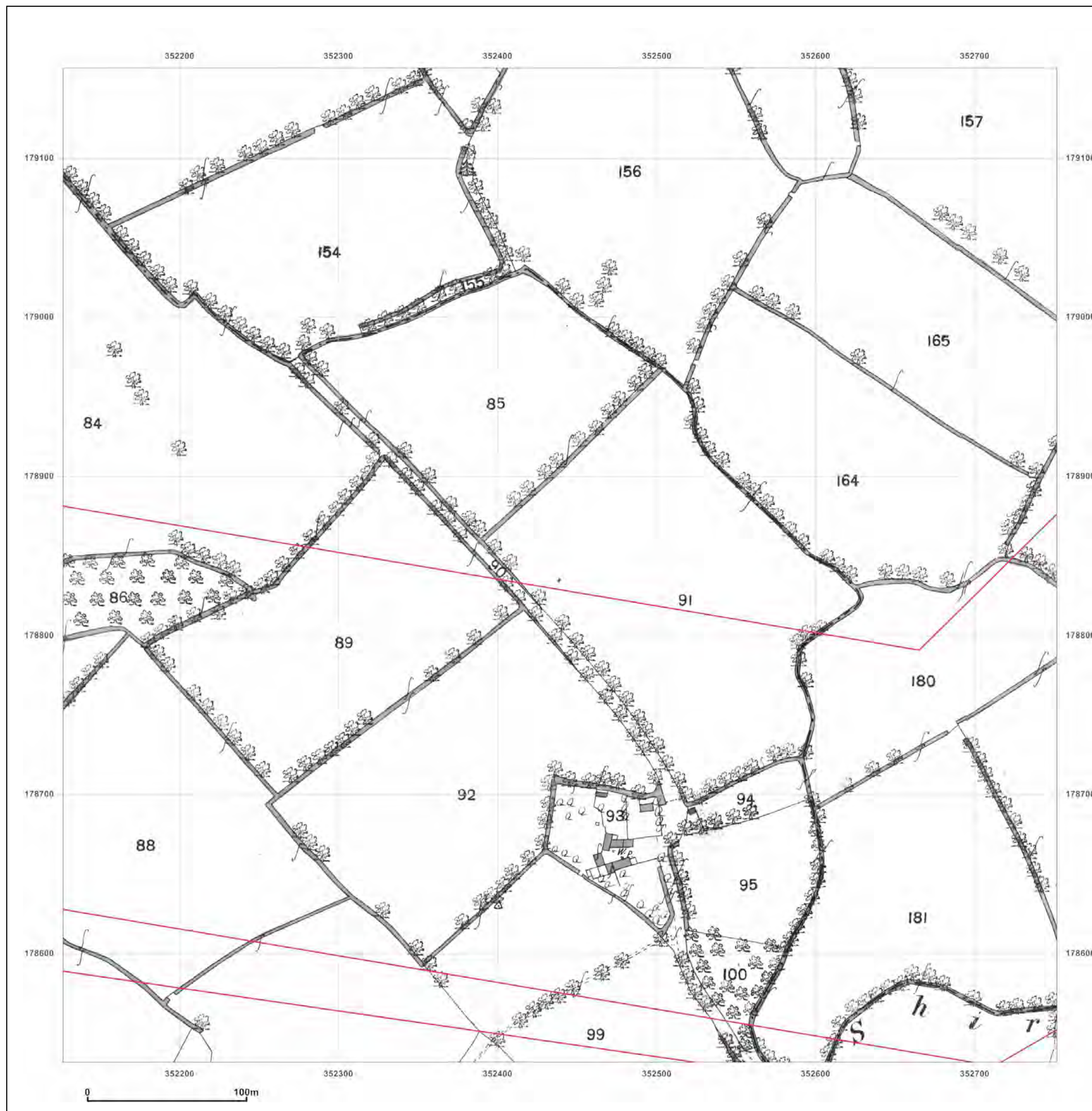


Produced by  
 GroundSure Environmental Insight  
 T: 08444 159000  
 E: [info@groundsurre.com](mailto:info@groundsurre.com)  
 W: [www.groundsure.com](http://www.groundsure.com)

© Crown copyright and database rights 2013 Ordnance Survey 100035207

Production date: 23 May 2013

To view map legend click here [\[Link\]](#)





#### Site Details:

Hinkley Project

**Client Ref:** Hinkley Project; 13\_PO\_100.  
**Report Ref:** HMD-278-816308\_7\_LS\_R10  
**Grid Ref:** 352232, 177044

**Map Name:** National Grid

**Map date:** 1992

**Scale:** 1:1,250

**Printed at:** 1:2,500



Surveyed N/A  
Revised N/A  
Edition N/A  
Copyright 1992  
Levelled N/A



Produced by  
GroundSure Environmental Insight  
T: 08444 159000  
E: [info@groundsurre.com](mailto:info@groundsurre.com)  
W: [www.groundsure.com](http://www.groundsure.com)

© Crown copyright and database rights 2013 Ordnance Survey 100035207

Production date: 23 May 2013

To view map legend click here [\[Link\]](#)





**Site Details:**

Hinkley Project

**Client Ref:** Hinkley Project; 13\_PO\_100.  
**Report Ref:** HMD-278-816308\_7\_LS\_R10  
**Grid Ref:** 352232, 177044

**Map Name:** National Grid

**Map date:** 1985-1989

**Scale:** 1:1,250

**Printed at:** 1:2,500



Surveyed 1957  
Revised 1988  
Edition N/A  
Copyright 1988  
Levelled 1957

Surveyed N/A  
Revised N/A  
Edition N/A  
Copyright 1985  
Levelled 1984

Surveyed 1964  
Revised 1989  
Edition N/A  
Copyright 1989  
Levelled 1964

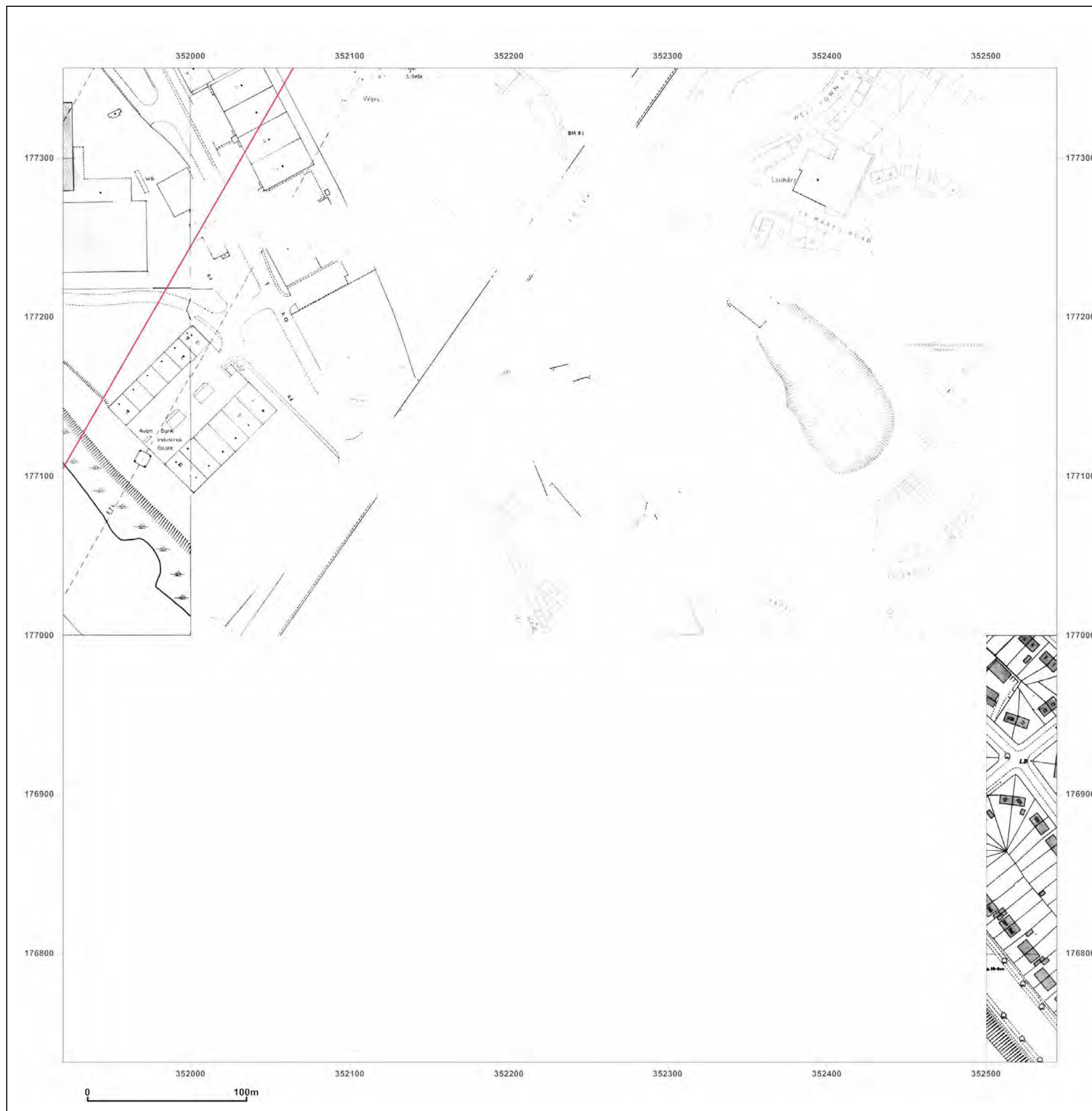


Produced by  
GroundSure Environmental Insight  
T: 08444 159000  
E: [info@groundsure.com](mailto:info@groundsure.com)  
W: [www.groundsure.com](http://www.groundsure.com)

© Crown copyright and database rights 2013 Ordnance Survey 100035207

Production date: 23 May 2013

To view map legend click here [\[Link\]](#)





#### Site Details:

Hinkley Project

**Client Ref:** Hinkley Project; 13\_PO\_100.  
**Report Ref:** HMD-278-816308\_7\_LS\_R10  
**Grid Ref:** 352232, 177044

**Map Name:** National Grid

**Map date:** 1986

**Scale:** 1:1,250

**Printed at:** 1:2,500



Surveyed 1984  
 Revised 1986  
 Edition N/A  
 Copyright 1986  
 Levelled 1984



Produced by  
 GroundSure Environmental Insight  
 T: 08444 159000  
 E: [info@groundsure.com](mailto:info@groundsure.com)  
 W: [www.groundsure.com](http://www.groundsure.com)

© Crown copyright and database rights 2013 Ordnance Survey 100035207

Production date: 23 May 2013

To view map legend click here [\[Link\]](#)





#### Site Details:

Hinkley Project

**Client Ref:** Hinkley Project; 13\_PO\_100.  
**Report Ref:** HMD-278-816308\_7\_LS\_R10  
**Grid Ref:** 352232, 177044

**Map Name:** National Grid


**Map date:** 1980-1981

**Scale:** 1:2,500

**Printed at:** 1:2,500



Surveyed 1981  
 Revised 1981  
 Edition N/A  
 Copyright N/A  
 Levelled N/A



Surveyed 1980  
 Revised 1980  
 Edition N/A  
 Copyright N/A  
 Levelled N/A




Produced by  
 GroundSure Environmental Insight  
 T: 08444 159000  
 E: [info@groundsuresure.com](mailto:info@groundsuresure.com)  
 W: [www.groundsuresure.com](http://www.groundsuresure.com)

© Crown copyright and database rights 2013 Ordnance Survey 100035207

Production date: 23 May 2013

To view map legend click here [\[Link\]](#)





**Site Details:**

Hinkley Project

**Client Ref:** Hinkley Project; 13\_PO\_100.  
**Report Ref:** HMD-278-816308\_7\_LS\_R10  
**Grid Ref:** 352232, 177044

**Map Name:** National Grid

**Map date:** 1978-1979


**Scale:** 1:1,250

**Printed at:** 1:2,500



Surveyed 1977  
Revised 1977  
Edition N/A  
Copyright 1979  
Levelled 1957

Surveyed 1968  
Revised 1978  
Edition N/A  
Copyright 1978  
Levelled 1968




Produced by  
GroundSure Environmental Insight  
T: 08444 159000  
E: [info@groundsurre.com](mailto:info@groundsurre.com)  
W: [\[Redacted\]](#)

© Crown copyright and database rights 2013 Ordnance Survey 100035207

Production date: 23 May 2013

To view map legend click here [\[Redacted\]](#)





#### Site Details:

Hinkley Project

**Client Ref:** Hinkley Project; 13\_PO\_100.  
**Report Ref:** HMD-278-816308\_7\_LS\_R10  
**Grid Ref:** 352232, 177044

**Map Name:** National Grid


**Map date:** 1978-1979

**Scale:** 1:2,500

**Printed at:** 1:2,500



Surveyed 1979  
 Revised 1979  
 Edition N/A  
 Copyright 1981  
 Levelled 1968



Surveyed 1972  
 Revised 1978  
 Edition N/A  
 Copyright 1980  
 Levelled 1977

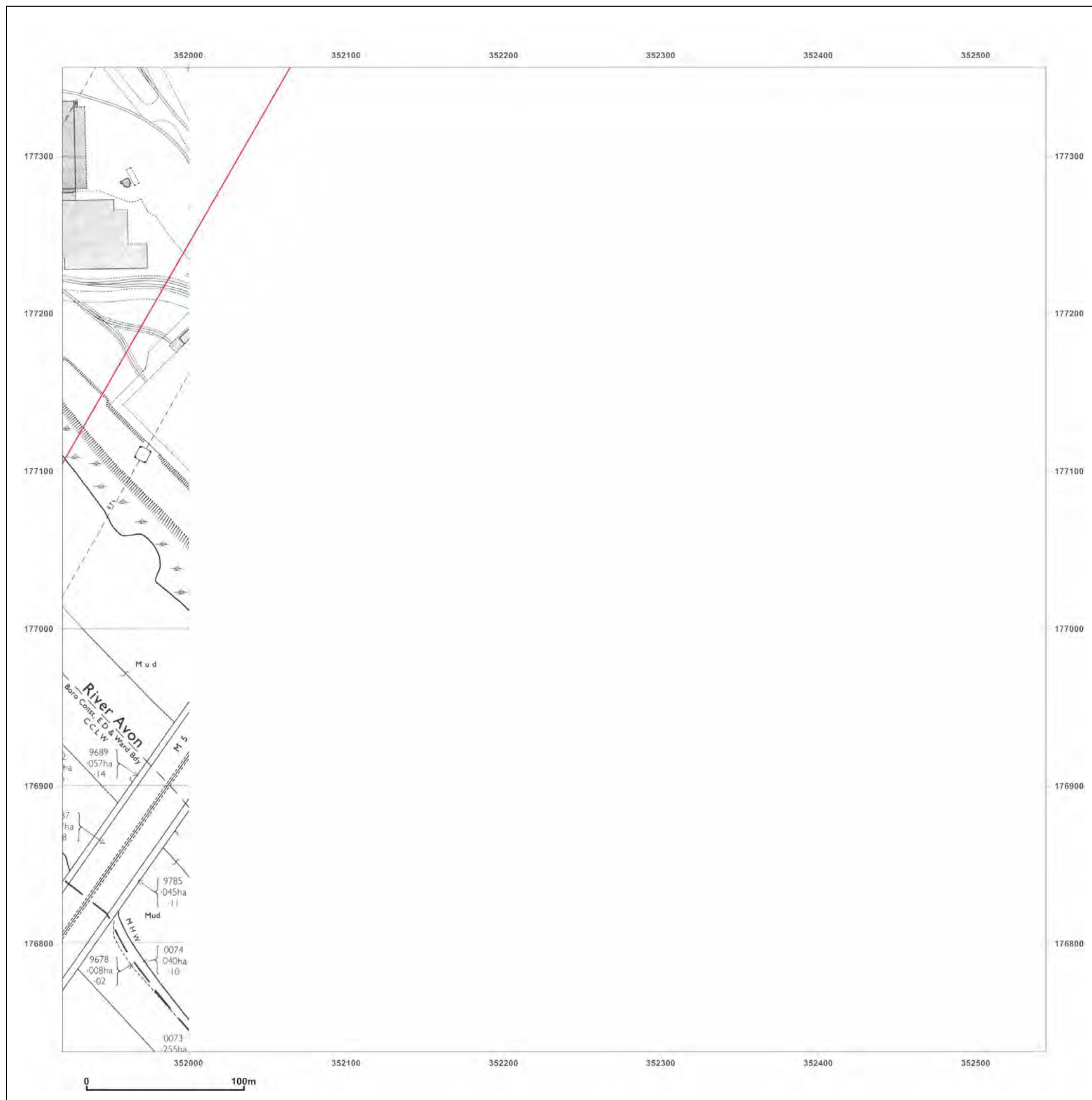


Produced by  
 GroundSure Environmental Insight  
 T: 08444 159000  
 E: [info@groundsuresure.com](mailto:info@groundsuresure.com)  
 W: [www.groundsuresure.com](http://www.groundsuresure.com)

© Crown copyright and database rights 2013 Ordnance Survey 100035207

Production date: 23 May 2013

To view map legend click here [\[Link\]](#)





**Site Details:**  
Hinkley Project

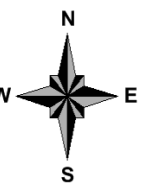
**Client Ref:** Hinkley Project; 13\_PO\_100.  
**Report Ref:** HMD-278-816308\_7\_LS\_R10  
**Grid Ref:** 352232, 177044

**Map Name:** National Grid

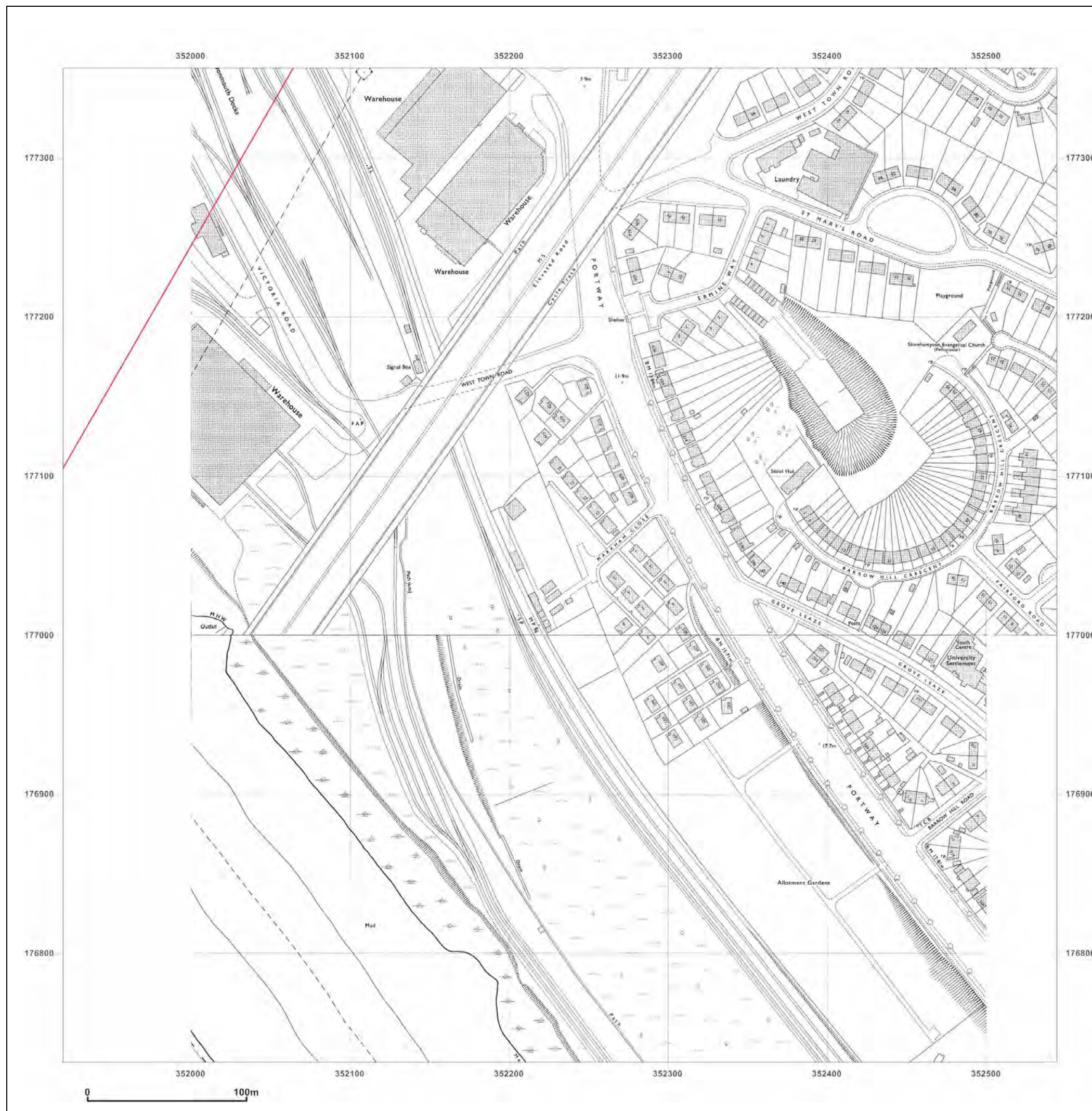
**Map date:** 1972-1975

**Scale:** 1:1,250

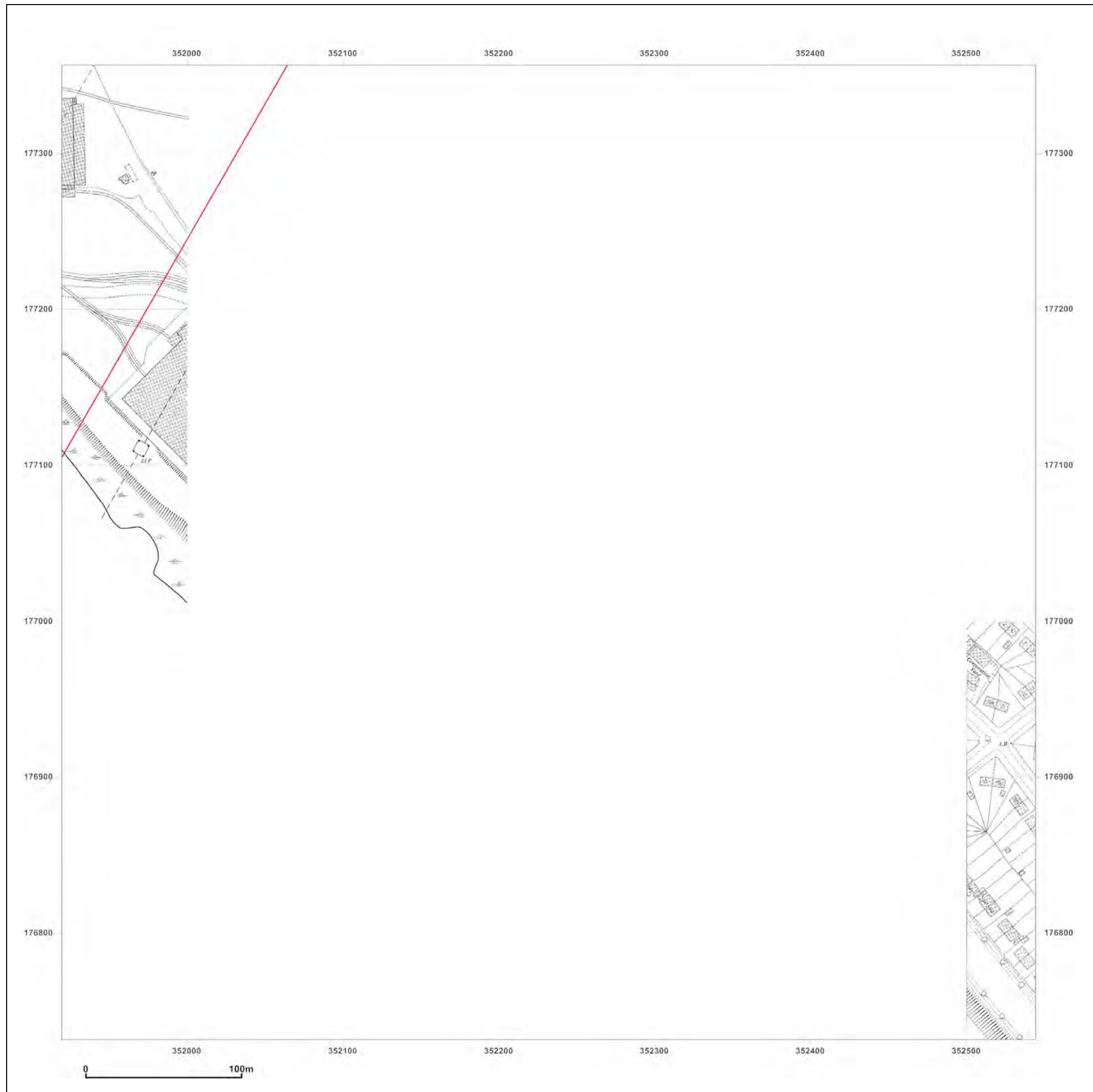
**Printed at:** 1:2,500



<p>Surveyed 1952 Revised 1974 Edition N/A Copyright 1975 Levelled 1968</p>	<p>Surveyed 1952 Revised 1974 Edition N/A Copyright 1975 Levelled 1968</p>
<p>Surveyed 1972 Revised 1972 Edition N/A Copyright 1972 Levelled 1968</p>	








**Site Details:**  
Hinkley Project


**Client Ref:** Hinkley Project; 13\_PO\_100.  
**Report Ref:** HMD-278-816308\_7\_LS\_R10  
**Grid Ref:** 352232, 177044

**Map Name:** National Grid  
**Map date:** 1963-1964  
**Scale:** 1:1,250  
**Printed at:** 1:2,500

Surveyed 1952  
Revised 1963  
Edition N/A  
Copyright 1964  
Levelled 1957



Surveyed 1963  
Revised 1963  
Edition N/A  
Copyright N/A  
Levelled N/A





Produced by  
GroundSure Environmental Insight  
T: 08444 159000  
E: [info@groundsure.com](mailto:info@groundsure.com)  
W: [\[Redacted\]](#)

© Crown copyright and database rights 2013 Ordnance Survey 100035207

Production date: 23 May 2013

To view map legend click here [\[Redacted\]](#)



#### Site Details:

Hinkley Project

**Client Ref:** Hinkley Project; 13\_PO\_100.  
**Report Ref:** HMD-278-816308\_7\_LS\_R10  
**Grid Ref:** 352232, 177044

**Map Name:** National Grid

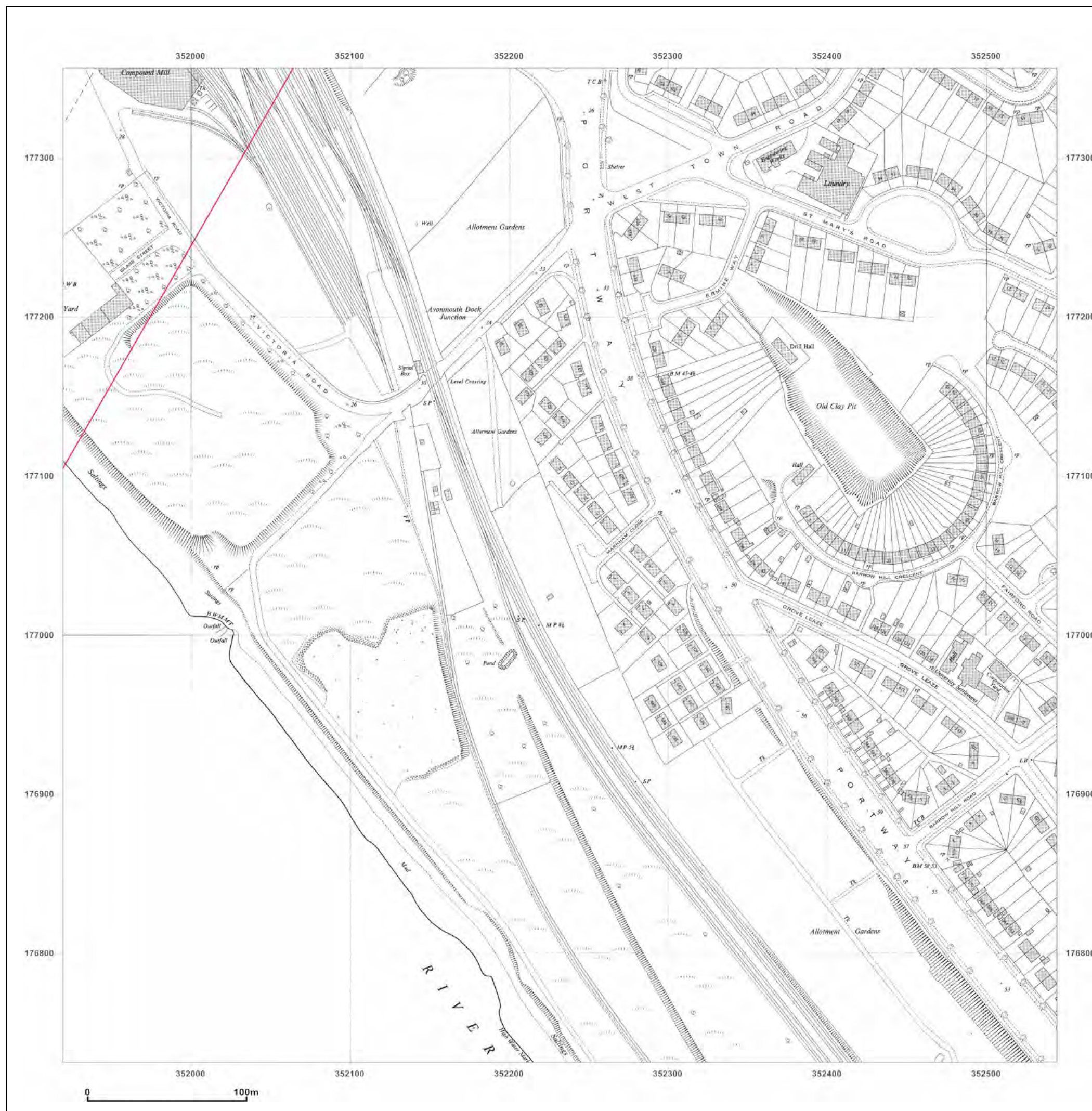
**Map date:** 1951-1952

**Scale:** 1:1,250

**Printed at:** 1:2,500



<p>Surveyed 1952 Revised 1952 Edition N/A Copyright N/A Levelled 1945</p>	<p>Surveyed 1952 Revised 1952 Edition N/A Copyright N/A Levelled 1945</p>	<p>Surveyed 1952 Revised 1952 Edition N/A Copyright N/A Levelled 1945</p>
	<p>Surveyed 1951 Revised 1951 Edition N/A Copyright N/A Levelled 1944</p>	<p>Surveyed 1951 Revised 1951 Edition N/A Copyright N/A Levelled 1945</p>





#### Site Details:

Hinkley Project

**Client Ref:** Hinkley Project; 13\_PO\_100.  
**Report Ref:** HMD-278-816308\_7\_LS\_R10  
**Grid Ref:** 352232, 177044

**Map Name:** National Grid


**Map date:** 1952

**Scale:** 1:2,500

**Printed at:** 1:2,500



Surveyed 1952  
 Revised 1952  
 Edition N/A  
 Copyright N/A  
 Levelled 1945



Produced by  
 GroundSure Environmental Insight  
 T: 08444 159000  
 E: [info@groundsure.com](mailto:info@groundsure.com)  
 W: [www.groundsure.com](http://www.groundsure.com)

© Crown copyright and database rights 2013 Ordnance Survey 100035207

Production date: 23 May 2013

To view map legend click here [\[Link\]](#)





#### Site Details:

Hinkley Project

**Client Ref:** Hinkley Project; 13\_PO\_100.  
**Report Ref:** HMD-278-816308\_7\_LS\_R10  
**Grid Ref:** 352232, 177044


**Map Name:** County Series

**Map date:** 1916

**Scale:** 1:2,500

**Printed at:** 1:2,500



Surveyed 1916 Revised 1916 Edition N/A Copyright N/A Levelled N/A		Surveyed 1916 Revised 1916 Edition N/A Copyright N/A Levelled N/A
---	---	---

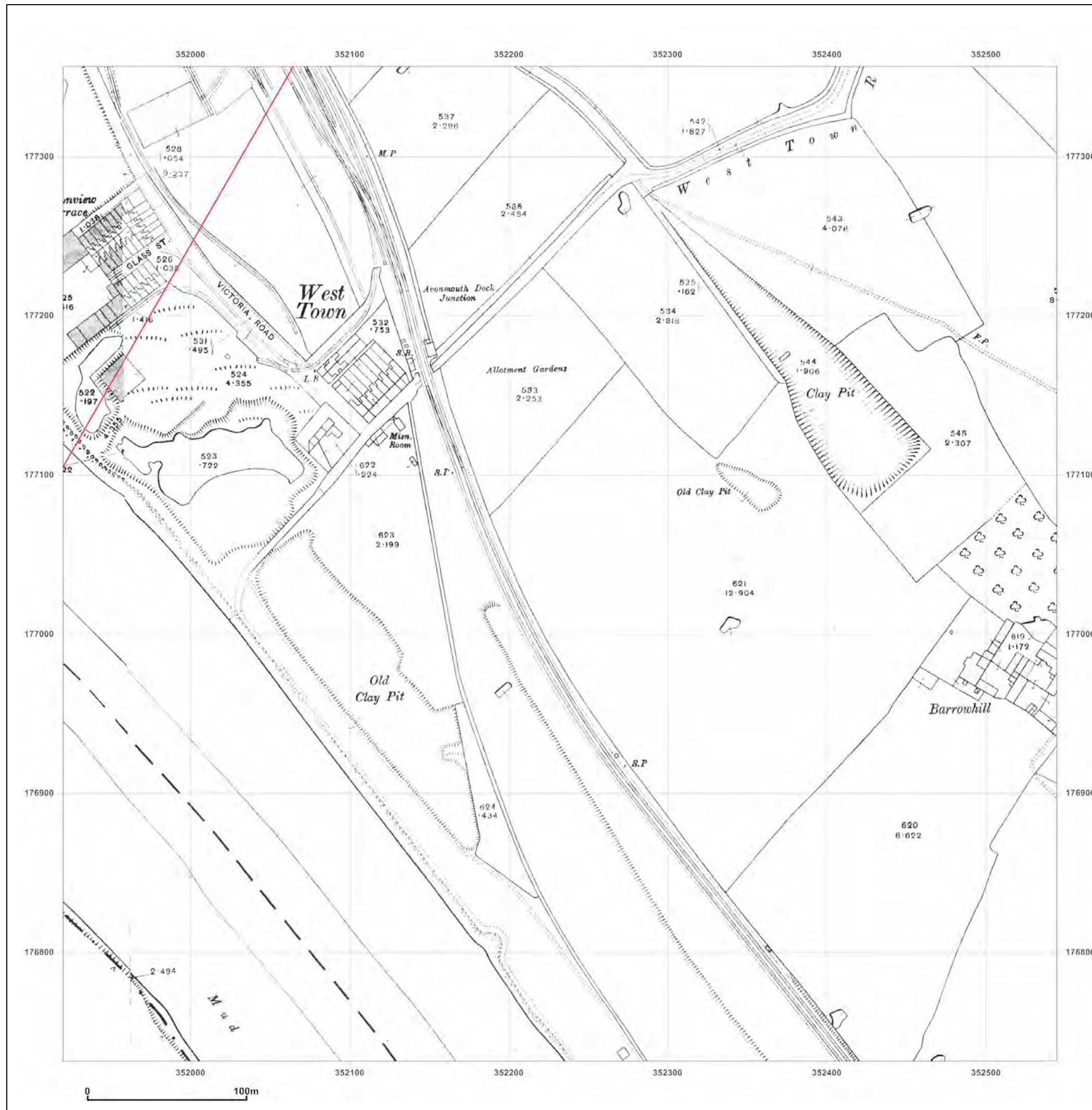


Produced by  
 GroundSure Environmental Insight  
 T: 08444 159000  
 E: [info@groundsurre.com](mailto:info@groundsurre.com)  
 W: [www.groundsure.com](http://www.groundsure.com)

© Crown copyright and database rights 2013 Ordnance Survey 100035207

Production date: 23 May 2013

To view map legend click here [\[Link\]](#)





#### Site Details:

Hinkley Project

**Client Ref:** Hinkley Project; 13\_PO\_100.  
**Report Ref:** HMD-278-816308\_7\_LS\_R10  
**Grid Ref:** 352232, 177044

**Map Name:** County Series

**Map date:** 1903-1904

**Scale:** 1:2,500

**Printed at:** 1:2,500



Surveyed 1903  
 Revised 1903  
 Edition N/A  
 Copyright N/A  
 Levelled N/A

Surveyed 1904  
 Revised 1904  
 Edition N/A  
 Copyright N/A  
 Levelled N/A

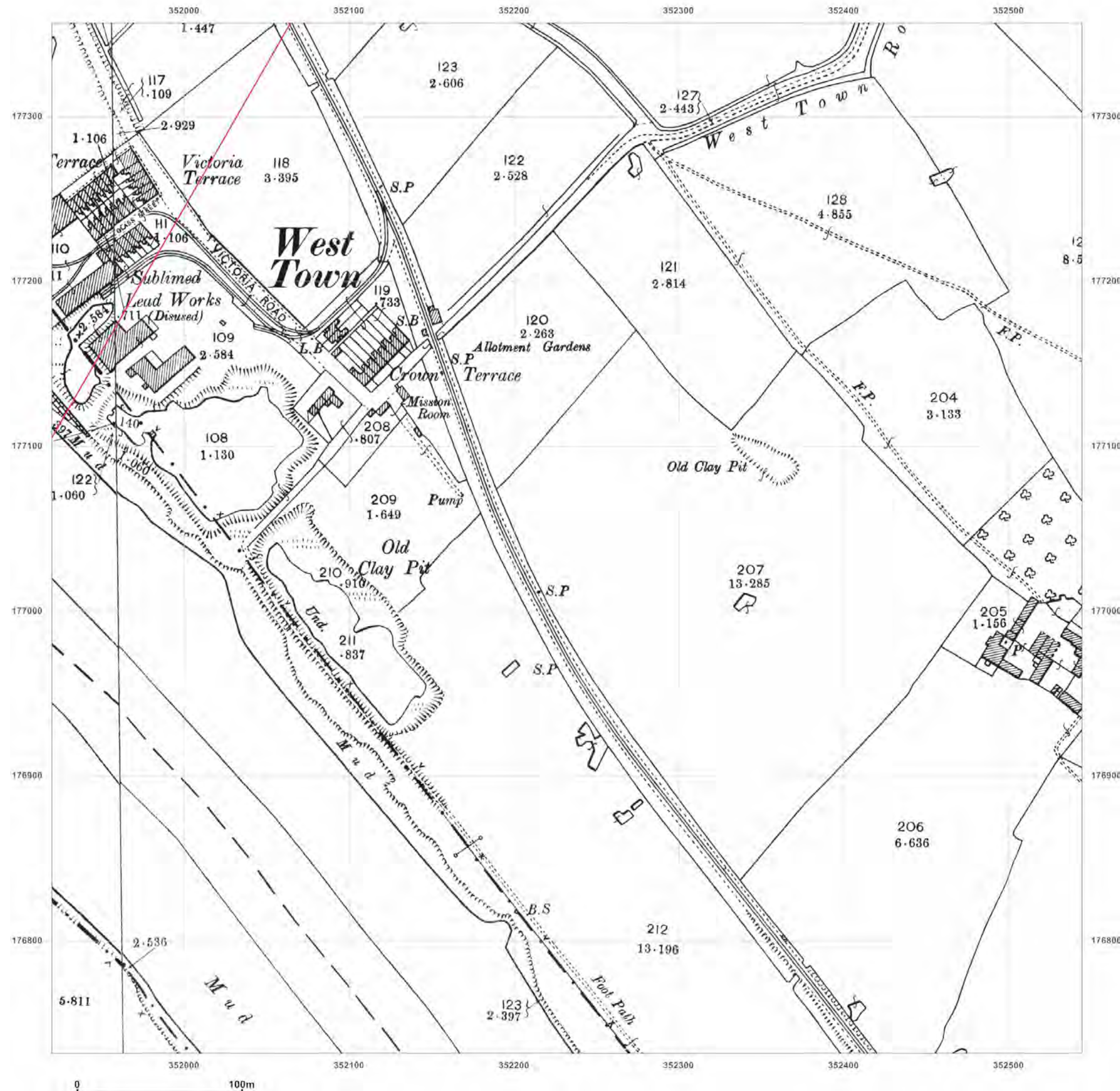


Produced by  
 GroundSure Environmental Insight  
 T: 08444 159000  
 E: [info@groundsure.com](mailto:info@groundsure.com)  
 W: [www.groundsure.com](http://www.groundsure.com)

© Crown copyright and database rights 2013 Ordnance Survey 100035207

Production date: 23 May 2013

To view map legend click here [\[Link\]](#)





**Site Details:**

Hinkley Project

**Client Ref:** Hinkley Project; 13\_PO\_100.  
**Report Ref:** HMD-278-816308\_7\_LS\_R10  
**Grid Ref:** 352232, 177044

**Map Name:** County Series


**Map date:** 1884

**Scale:** 1:2,500

**Printed at:** 1:2,500



Surveyed 1884  
Revised 1884  
Edition N/A  
Copyright N/A  
Levelled N/A



Surveyed 1884  
Revised 1884  
Edition N/A  
Copyright N/A  
Levelled N/A

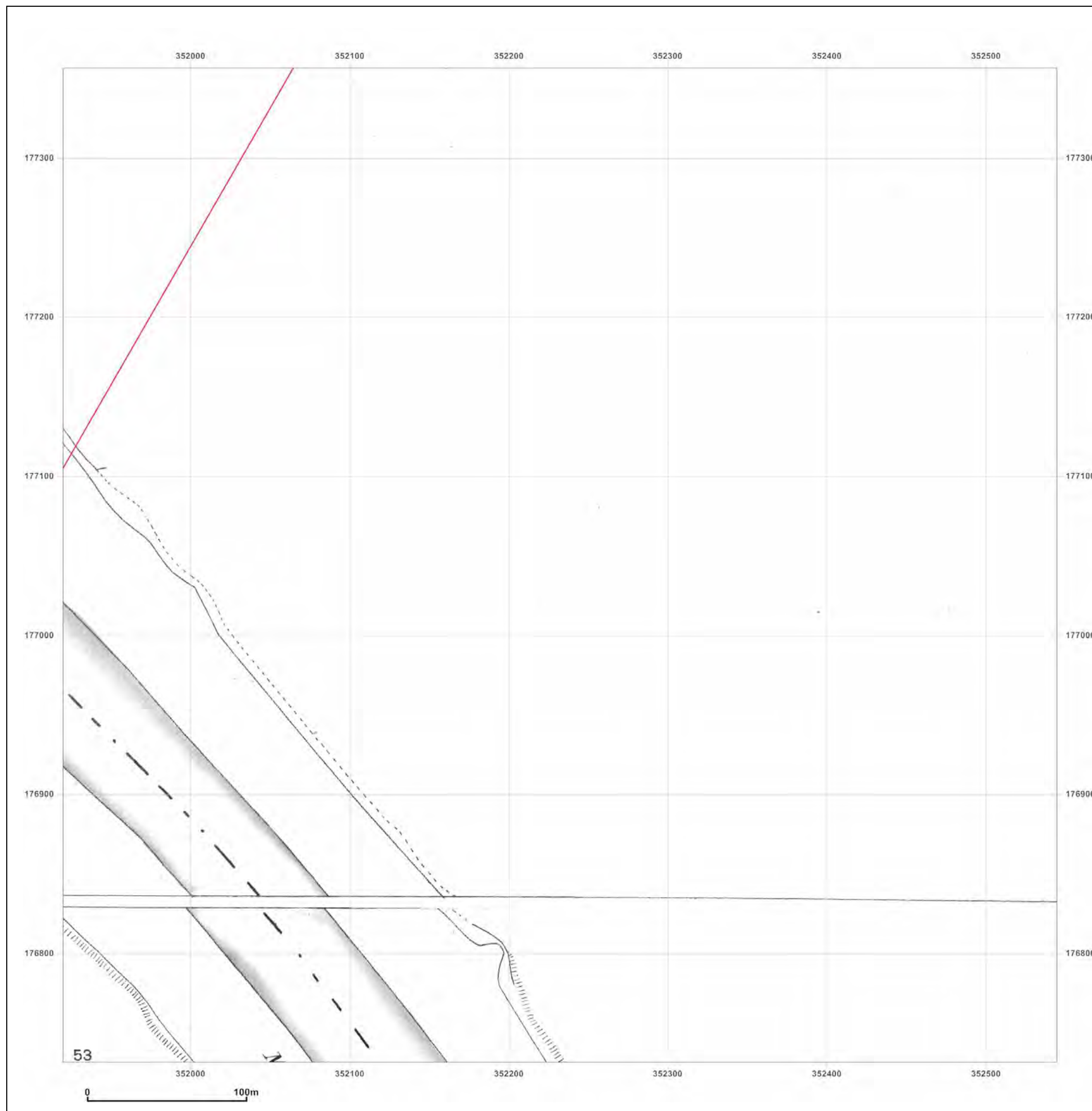


Produced by  
GroundSure Environmental Insight  
T: 08444 159000  
E: [info@groundsurre.com](mailto:info@groundsurre.com)  
W: [\[Redacted\]](#)

© Crown copyright and database rights 2013 Ordnance Survey 100035207

Production date: 23 May 2013

To view map legend click here [\[Redacted\]](#)





#### Site Details:

Hinkley Project

**Client Ref:** Hinkley Project; 13\_PO\_100.  
**Report Ref:** HMD-278-816308\_7\_LS\_R10  
**Grid Ref:** 352232, 177044

**Map Name:** County Series

**Map date:** 1881-1882

**Scale:** 1:2,500

**Printed at:** 1:2,500



Surveyed 1882  
 Revised 1882  
 Edition N/A  
 Copyright N/A  
 Levelled N/A

Surveyed 1881  
 Revised 1881  
 Edition N/A  
 Copyright N/A  
 Levelled N/A

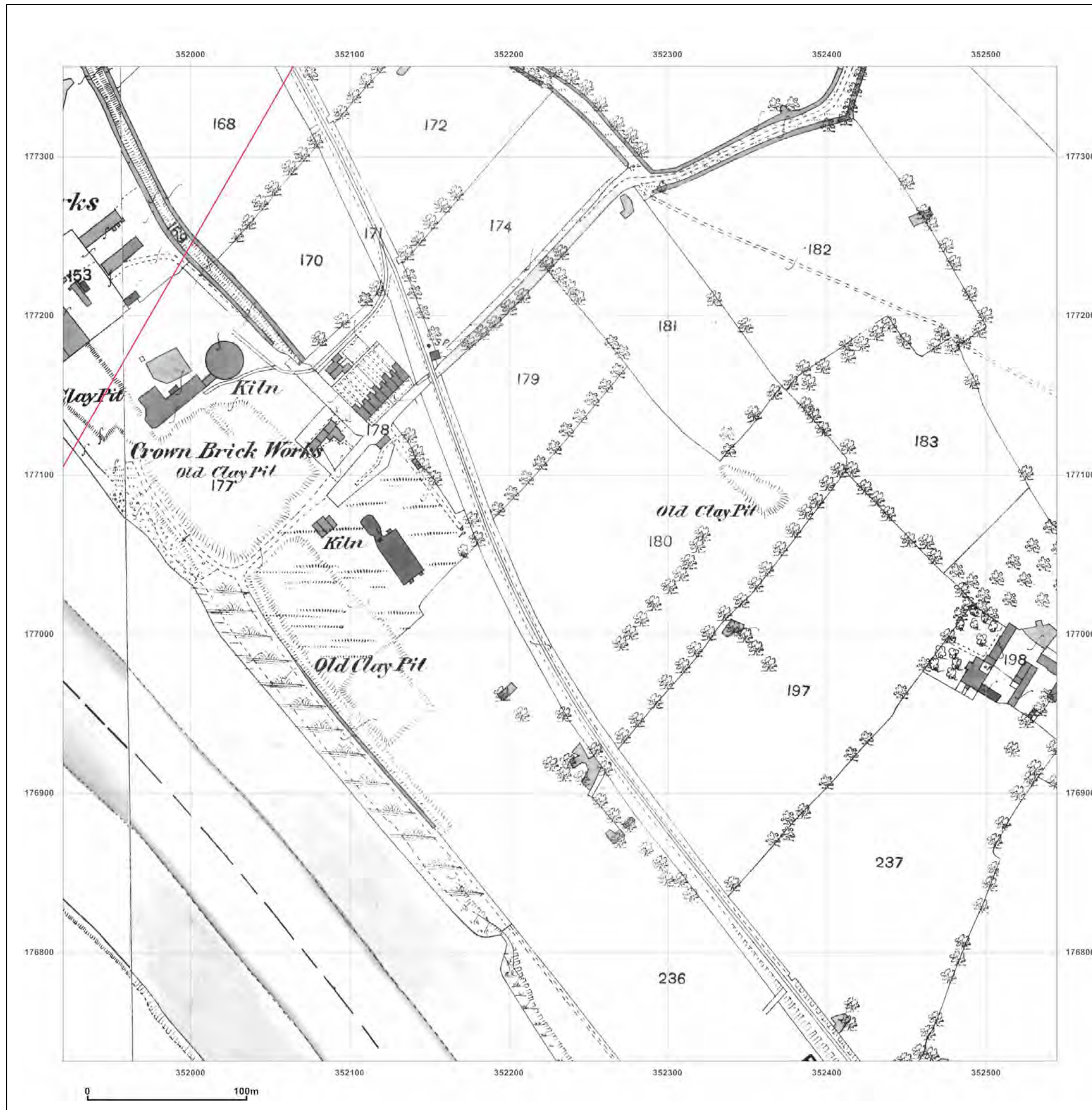


Produced by  
 GroundSure Environmental Insight  
 T: 08444 159000  
 E: [info@groundsure.com](mailto:info@groundsure.com)  
 W: [www.groundsure.com](http://www.groundsure.com)

© Crown copyright and database rights 2013 Ordnance Survey 100035207

Production date: 23 May 2013

To view map legend click here [\[Link\]](#)





**Site Details:**  
Hinkley Project

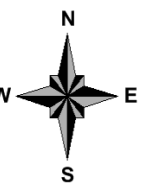
**Client Ref:** Hinkley Project; 13\_PO\_100.  
**Report Ref:** HMD-278-816308\_7\_LS\_R9  
**Grid Ref:** 352232, 177643

**Map Name:** National Grid


**Map date:** 1992-1993

**Scale:** 1:1,250

**Printed at:** 1:2,500



Surveyed N/A  
Revised N/A  
Edition N/A  
Copyright 1993  
Levelled N/A



Surveyed N/A  
Revised N/A  
Edition N/A  
Copyright 1992  
Levelled 1968




Produced by  
GroundSure Environmental Insight  
T: 08444 159000  
E: [info@groundsure.com](mailto:info@groundsure.com)  
W: [\[Redacted\]](#)

© Crown copyright and database rights 2013 Ordnance Survey 100035207

Production date: 23 May 2013

To view map legend click here [\[Redacted\]](#)





#### Site Details:

Hinkley Project

**Client Ref:** Hinkley Project; 13\_PO\_100.  
**Report Ref:** HMD-278-816308\_7\_LS\_R9  
**Grid Ref:** 352232, 177643

**Map Name:** National Grid

**Map date:** 1992

**Scale:** 1:1,250

**Printed at:** 1:2,500



Surveyed N/A  
 Revised N/A  
 Edition N/A  
 Copyright 1992  
 Levelled N/A

Surveyed N/A  
 Revised N/A  
 Edition N/A  
 Copyright 1992  
 Levelled N/A

Surveyed N/A  
 Revised N/A  
 Edition N/A  
 Copyright 1992  
 Levelled N/A

Surveyed N/A  
 Revised N/A  
 Edition N/A  
 Copyright 1992  
 Levelled N/A

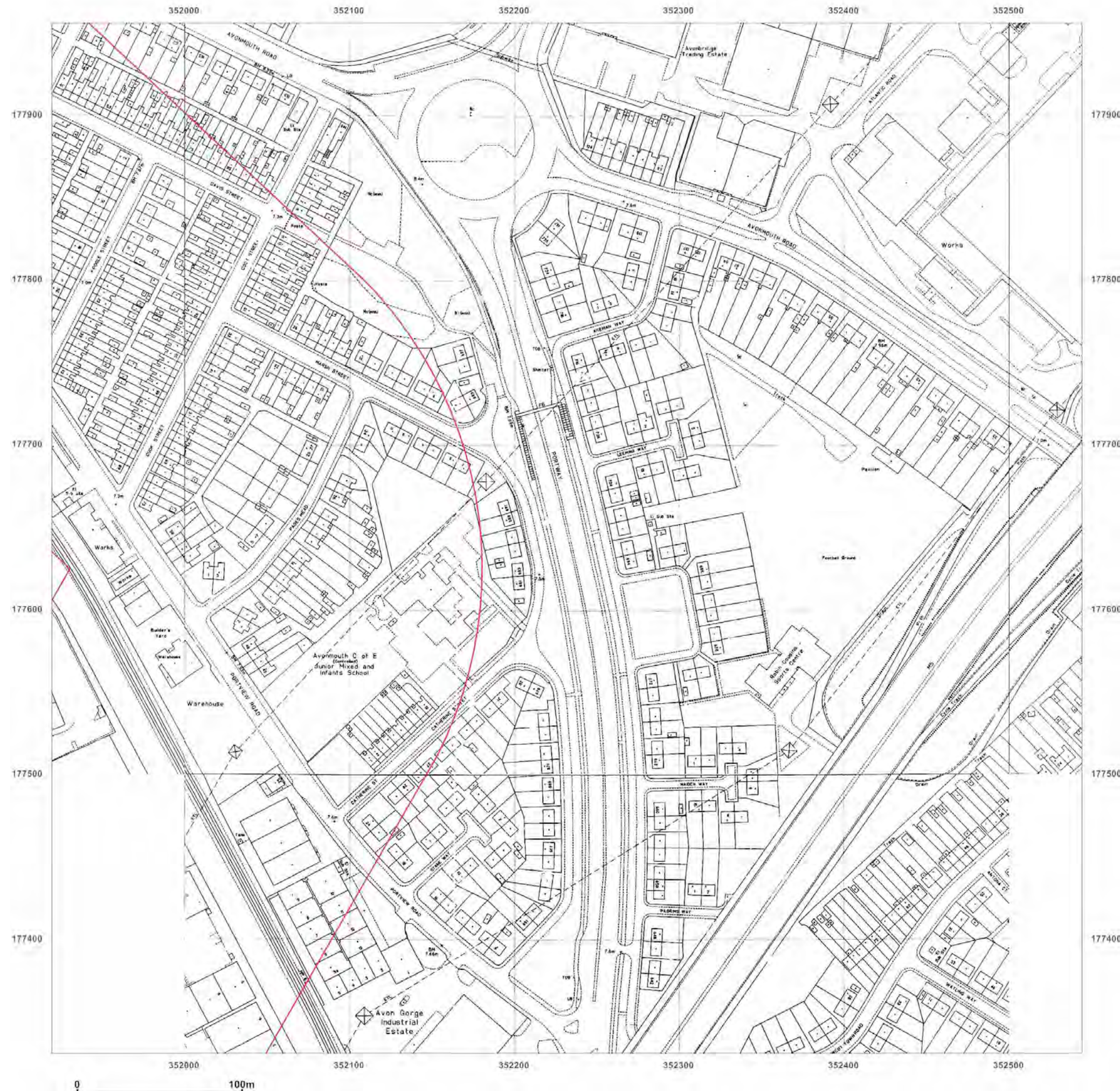


Produced by  
 GroundSure Environmental Insight  
 T: 08444 159000  
 E: [info@groundsure.com](mailto:info@groundsure.com)  
 W: [www.groundsure.com](http://www.groundsure.com)

© Crown copyright and database rights 2013 Ordnance Survey 100035207

Production date: 23 May 2013

To view map legend click here [\[Link\]](#)





#### Site Details:

Hinkley Project

**Client Ref:** Hinkley Project; 13\_PO\_100.  
**Report Ref:** HMD-278-816308\_7\_LS\_R9  
**Grid Ref:** 352232, 177643

**Map Name:** National Grid

**Map date:** 1985-1988

**Scale:** 1:1,250

**Printed at:** 1:2,500



Surveyed 1968  
 Revised 1988  
 Edition N/A  
 Copyright 1988  
 Levelled 1968

Surveyed 1984  
 Revised 1986  
 Edition N/A  
 Copyright 1986  
 Levelled 1984

Surveyed 1957  
 Revised 1988  
 Edition N/A  
 Copyright 1988  
 Levelled 1957

Surveyed N/A  
 Revised N/A  
 Edition N/A  
 Copyright 1985  
 Levelled 1984



Produced by  
 GroundSure Environmental Insight  
 T: 08444 159000  
 E: [info@groundsure.com](mailto:info@groundsure.com)  
 W: [www.groundsure.com](http://www.groundsure.com)

© Crown copyright and database rights 2013 Ordnance Survey 100035207

Production date: 23 May 2013

To view map legend click here [\[Link\]](#)





#### Site Details:

Hinkley Project

**Client Ref:** Hinkley Project; 13\_PO\_100.  
**Report Ref:** HMD-278-816308\_7\_LS\_R9  
**Grid Ref:** 352232, 177643

**Map Name:** National Grid

**Map date:** 1986

**Scale:** 1:1,250

**Printed at:** 1:2,500




Produced by  
 GroundSure Environmental Insight  
 T: 08444 159000  
 E: [info@groundsure.com](mailto:info@groundsure.com)  
 W: [www.groundsure.com](http://www.groundsure.com)

© Crown copyright and database rights 2013 Ordnance Survey 100035207

Production date: 23 May 2013

To view map legend click here [\[Link\]](#)





**Site Details:**

Hinkley Project

**Client Ref:** Hinkley Project; 13\_PO\_100.

**Report Ref:** HMD-278-816308\_7\_LS\_R9

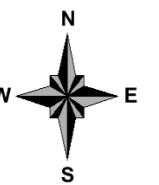
**Grid Ref:** 352232, 177643

**Map Name:** National Grid


**Map date:** 1981

**Scale:** 1:2,500

**Printed at:** 1:2,500



Surveyed 1981  
Revised 1981  
Edition N/A  
Copyright N/A  
Levelled N/A




Produced by  
GroundSure Environmental Insight  
T: 08444 159000  
E: [info@groundsure.com](mailto:info@groundsure.com)  
W: [\[Redacted\]](#)

© Crown copyright and database rights 2013 Ordnance Survey 100035207

Production date: 23 May 2013

To view map legend click here [\[Redacted\]](#)





#### Site Details:

Hinkley Project

**Client Ref:** Hinkley Project; 13\_PO\_100.  
**Report Ref:** HMD-278-816308\_7\_LS\_R9  
**Grid Ref:** 352232, 177643

**Map Name:** National Grid

**Map date:** 1975-1979

**Scale:** 1:1,250

**Printed at:** 1:2,500



<p>Surveyed 1977 Revised 1977 Edition N/A Copyright 1979 Levelled 1957</p>	<p>Surveyed 1952 Revised 1974 Edition N/A Copyright 1975 Levelled 1968</p>	<p>Surveyed 1952 Revised 1974 Edition N/A Copyright 1975 Levelled 1968</p>
--	--	--

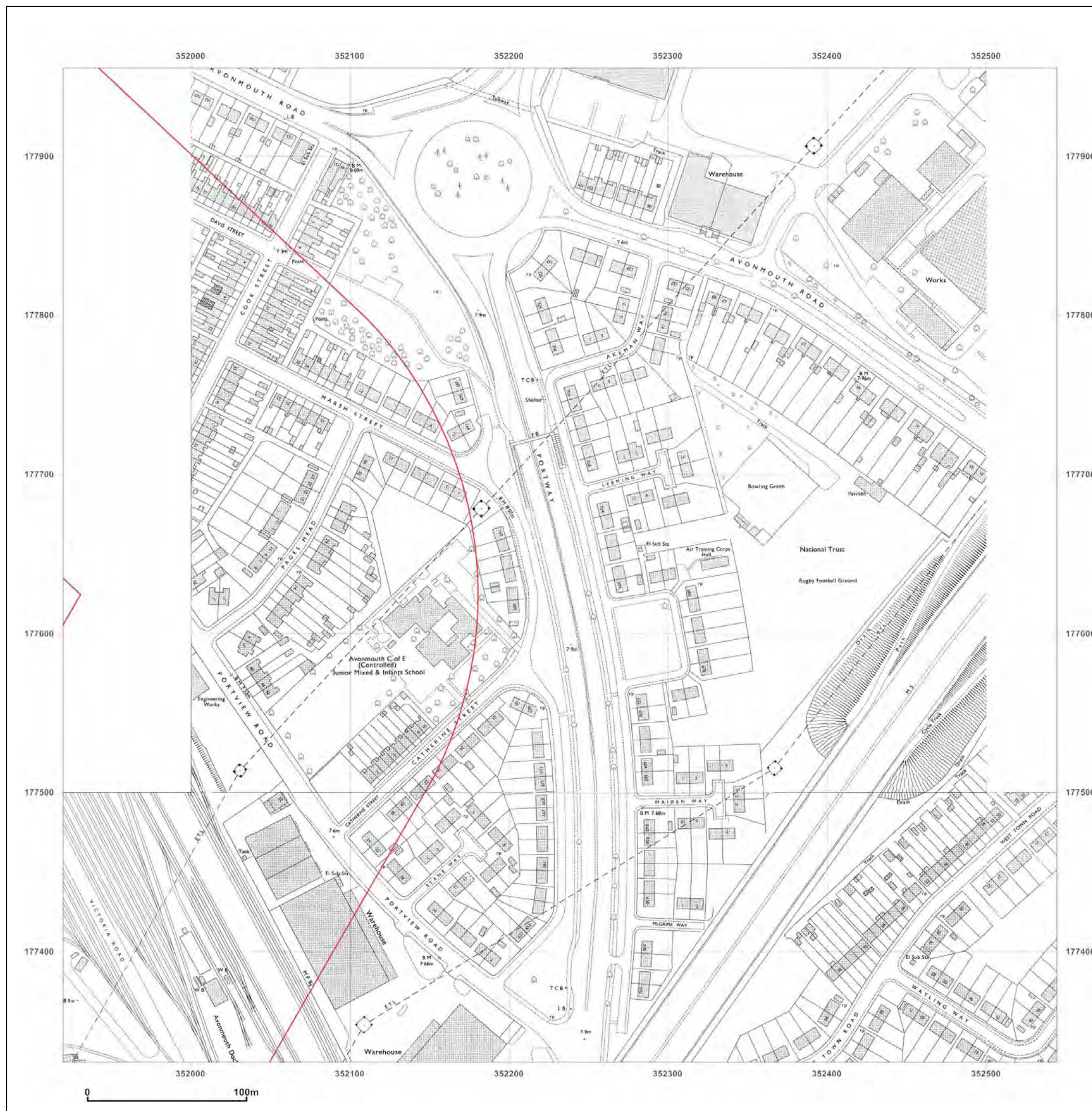


Produced by  
GroundSure Environmental Insight  
T: 08444 159000  
E: [info@groundsurre.com](mailto:info@groundsurre.com)  
W: [www.groundsure.com](http://www.groundsure.com)

© Crown copyright and database rights 2013 Ordnance Survey 100035207

Production date: 23 May 2013

To view map legend click here [\[Link\]](#)





**Site Details:**

Hinkley Project

**Client Ref:** Hinkley Project; 13\_PO\_100.  
**Report Ref:** HMD-278-816308\_7\_LS\_R9  
**Grid Ref:** 352232, 177643

**Map Name:** National Grid


**Map date:** 1979


**Scale:** 1:2,500

**Printed at:** 1:2,500



Surveyed 1979  
Revised 1979  
Edition N/A  
Copyright 1981  
Levelled 1968




Produced by  
GroundSure Environmental Insight  
T: 08444 159000  
E: [info@groundsure.com](mailto:info@groundsure.com)  
W: 

© Crown copyright and database rights 2013 Ordnance Survey 100035207

Production date: 23 May 2013

To view map legend click here 





# Site Details:

Hinkley Project

**Client Ref:** Hinkley Project; 13\_PO\_100.  
**Report Ref:** HMD-278-816308\_7\_LS\_R9  
**Grid Ref:** 352232, 177643

**Map Name:** National Grid

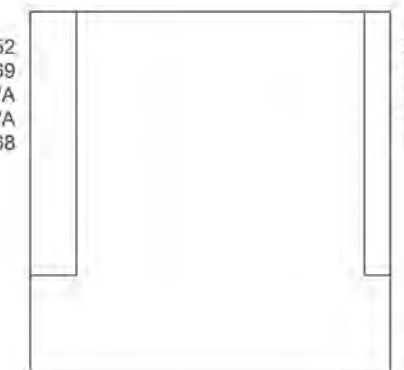
**Map date:** 1969-1973

**Scale:** 1:1,250

**Printed at:** 1:2,500



Surveyed 1952  
 Revised 1969  
 Edition N/A  
 Copyright N/A  
 Levelled 1968



Surveyed 1952  
 Revised 1972  
 Edition N/A  
 Copyright 1973  
 Levelled 1968



Produced by  
 GroundSure Environmental Insight  
 T: 08444 159000  
 E: [info@groundsure.com](mailto:info@groundsure.com)  
 W: [REDACTED]

© Crown copyright and database rights 2013 Ordnance Survey 100035207

Production date: 23 May 2013

To view map legend click here [REDACTED]



**Site Details:**

Hinkley Project

**Client Ref:** Hinkley Project; 13\_PO\_100.

**Report Ref:** HMD-278-816308\_7\_LS\_R9

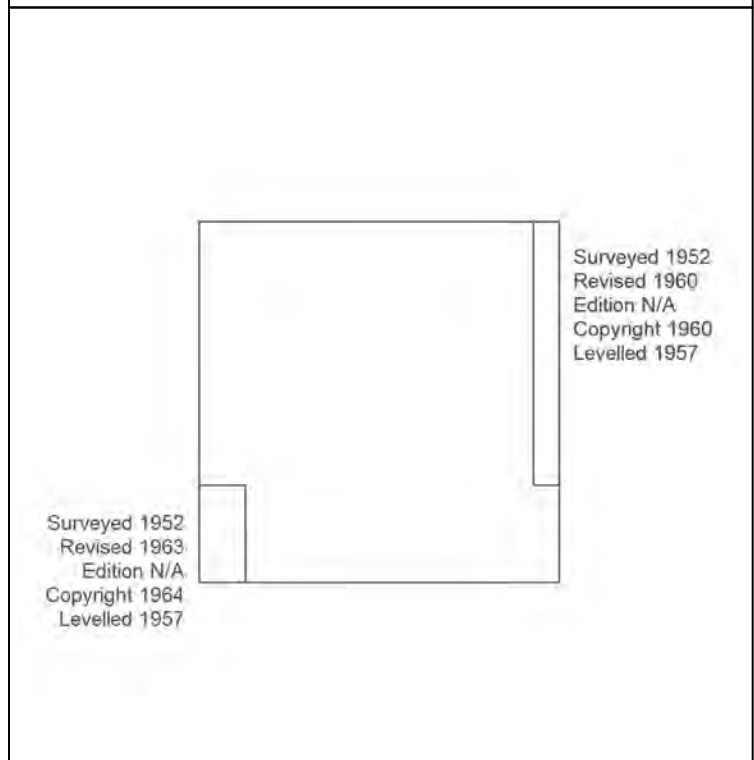
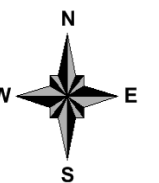
**Grid Ref:** 352232, 177643

**Map Name:** National Grid

**Map date:** 1960-1964

**Scale:** 1:1,250

**Printed at:** 1:2,500




Produced by  
GroundSure Environmental Insight  
T: 08444 159000  
E: [info@groundsure.com](mailto:info@groundsure.com)  
W: [\[Redacted\]](#)

© Crown copyright and database rights 2013 Ordnance Survey 100035207

Production date: 23 May 2013

To view map legend click here [\[Redacted\]](#)





# Site Details:

Hinkley Project

**Client Ref:** Hinkley Project; 13\_PO\_100.  
**Report Ref:** HMD-278-816308\_7\_LS\_R9  
**Grid Ref:** 352232, 177643

**Map Name:** National Grid

**Map date:** 1952

**Scale:** 1:1,250

**Printed at:** 1:2,500



Surveyed 1952 Revised 1952 Edition N/A Copyright N/A Levelled 1945	Surveyed 1952 Revised 1952 Edition N/A Copyright N/A Levelled 1945	Surveyed 1952 Revised 1952 Edition N/A Copyright N/A Levelled 1945
Surveyed 1952 Revised 1952 Edition N/A Copyright N/A Levelled 1945	Surveyed 1952 Revised 1952 Edition N/A Copyright N/A Levelled 1945	Surveyed 1952 Revised 1952 Edition N/A Copyright N/A Levelled 1945



Produced by  
GroundSure Environmental Insight  
T: 08444 159000  
E: [info@groundsure.com](mailto:info@groundsure.com)  
W: [www.groundsure.com](http://www.groundsure.com)

© Crown copyright and database rights 2013 Ordnance Survey 100035207

Production date: 23 May 2013

To view map legend click here [\[Link\]](#)





#### Site Details:

Hinkley Project

**Client Ref:** Hinkley Project; 13\_PO\_100.  
**Report Ref:** HMD-278-816308\_7\_LS\_R9  
**Grid Ref:** 352232, 177643

**Map Name:** National Grid

**Map date:** 1952

**Scale:** 1:2,500

**Printed at:** 1:2,500



Surveyed 1952  
 Revised 1952  
 Edition N/A  
 Copyright N/A  
 Levelled 1945

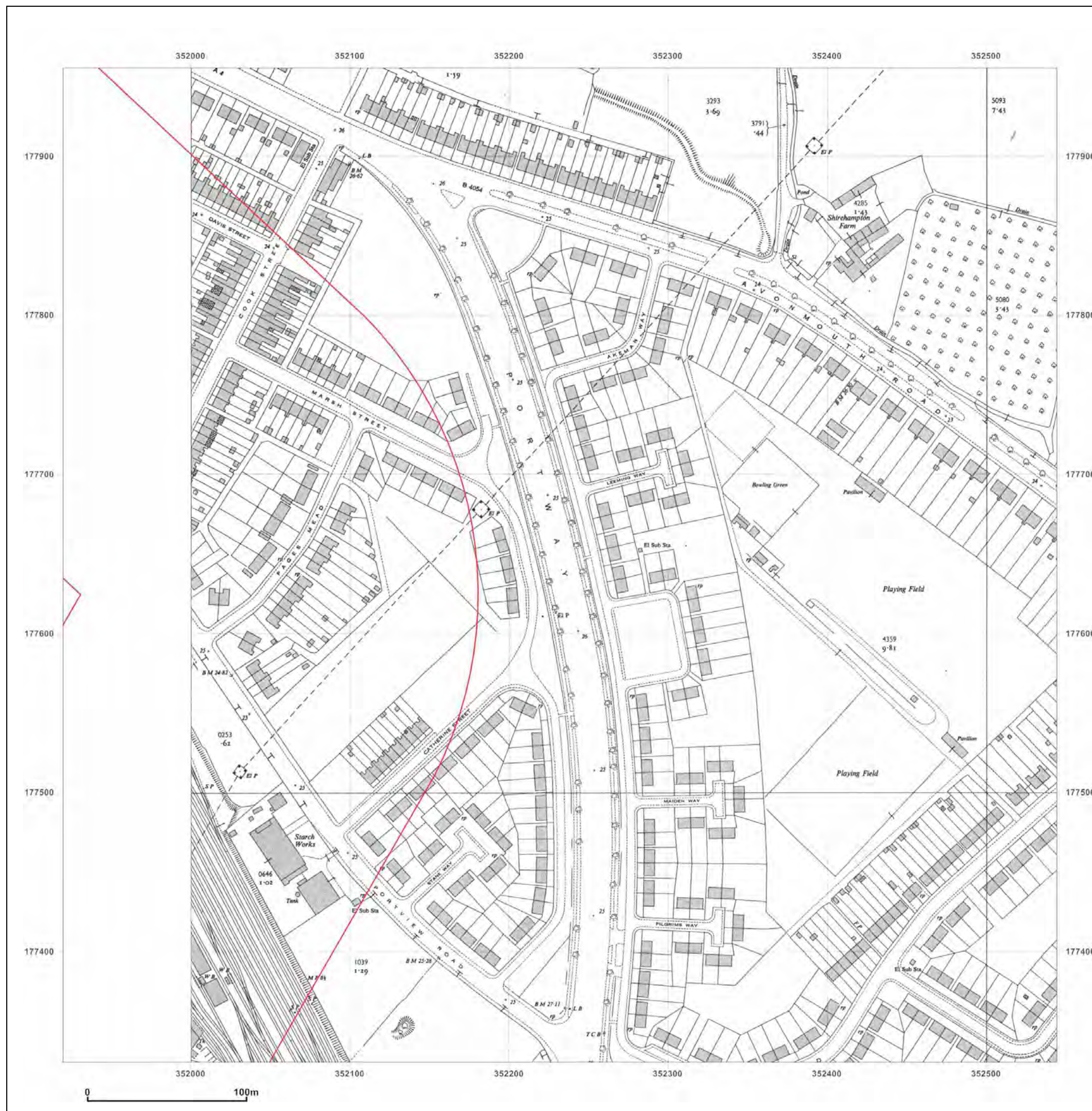


Produced by  
 GroundSure Environmental Insight  
 T: 08444 159000  
 E: [info@groundsure.com](mailto:info@groundsure.com)  
 W: [www.groundsure.com](http://www.groundsure.com)

© Crown copyright and database rights 2013 Ordnance Survey 100035207

Production date: 23 May 2013

To view map legend click here [\[Link\]](#)





#### Site Details:

Hinkley Project

**Client Ref:** Hinkley Project; 13\_PO\_100.  
**Report Ref:** HMD-278-816308\_7\_LS\_R9  
**Grid Ref:** 352232, 177643

**Map Name:** County Series

**Map date:** 1914-1916

**Scale:** 1:2,500

**Printed at:** 1:2,500



Surveyed 1916  
 Revised 1916  
 Edition N/A  
 Copyright N/A  
 Levelled N/A

Surveyed 1914  
 Revised 1914  
 Edition N/A  
 Copyright N/A  
 Levelled N/A

Surveyed 1916  
 Revised 1916  
 Edition N/A  
 Copyright N/A  
 Levelled N/A

Surveyed 1916  
 Revised 1916  
 Edition N/A  
 Copyright N/A  
 Levelled N/A

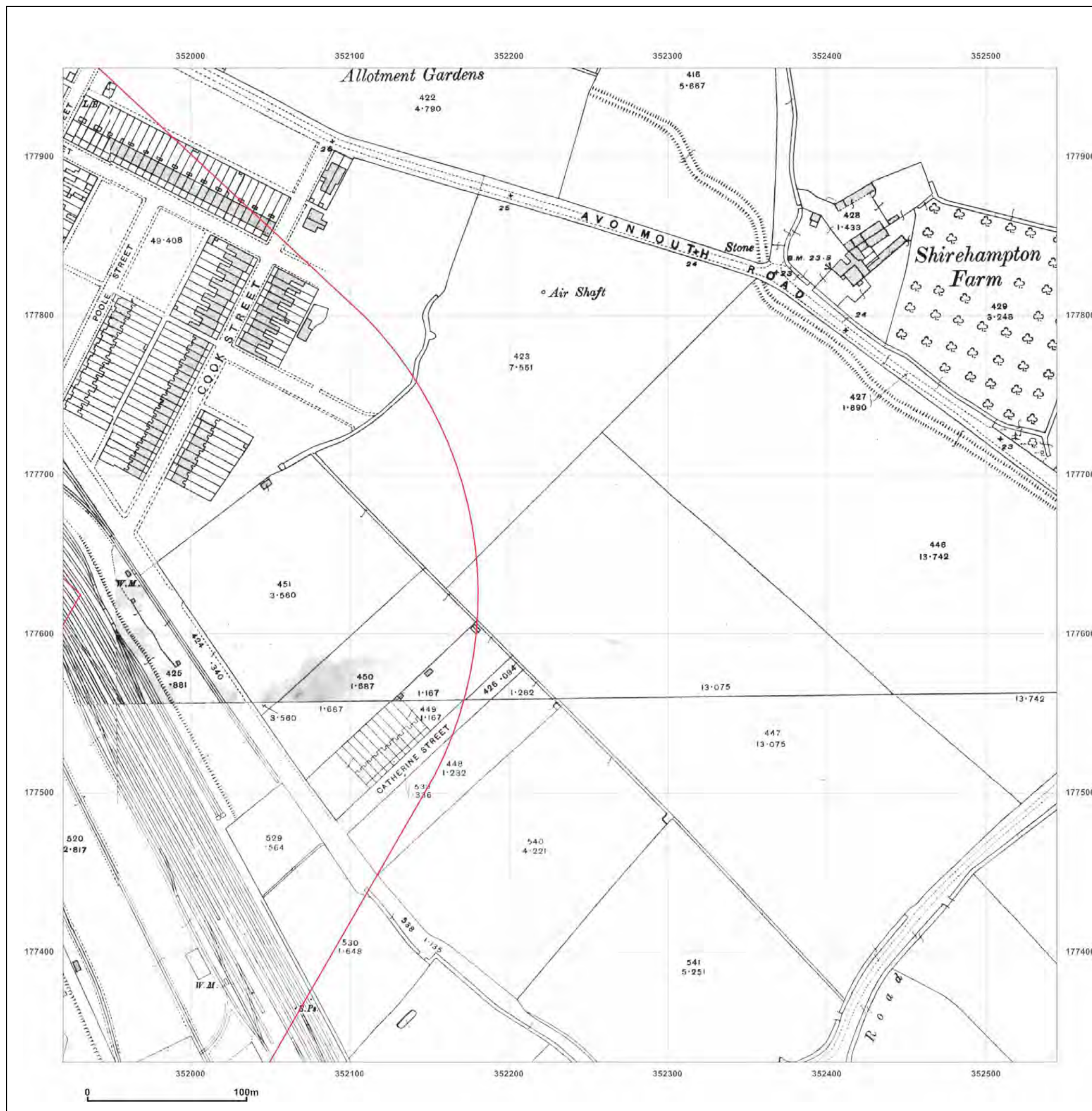


Produced by  
 GroundSure Environmental Insight  
 T: 08444 159000  
 E: [info@groundsure.com](mailto:info@groundsure.com)  
 W: [www.groundsure.com](http://www.groundsure.com)

© Crown copyright and database rights 2013 Ordnance Survey 100035207

Production date: 23 May 2013

To view map legend click here [\[Link\]](#)





**Site Details:**

Hinkley Project

**Client Ref:** Hinkley Project; 13\_PO\_100.  
**Report Ref:** HMD-278-816308\_7\_LS\_R9  
**Grid Ref:** 352232, 177643

**Map Name:** County Series

**Map date:** 1904

**Scale:** 1:2,500

**Printed at:** 1:2,500



Surveyed 1904  
Revised 1904  
Edition N/A  
Copyright N/A  
Levelled N/A

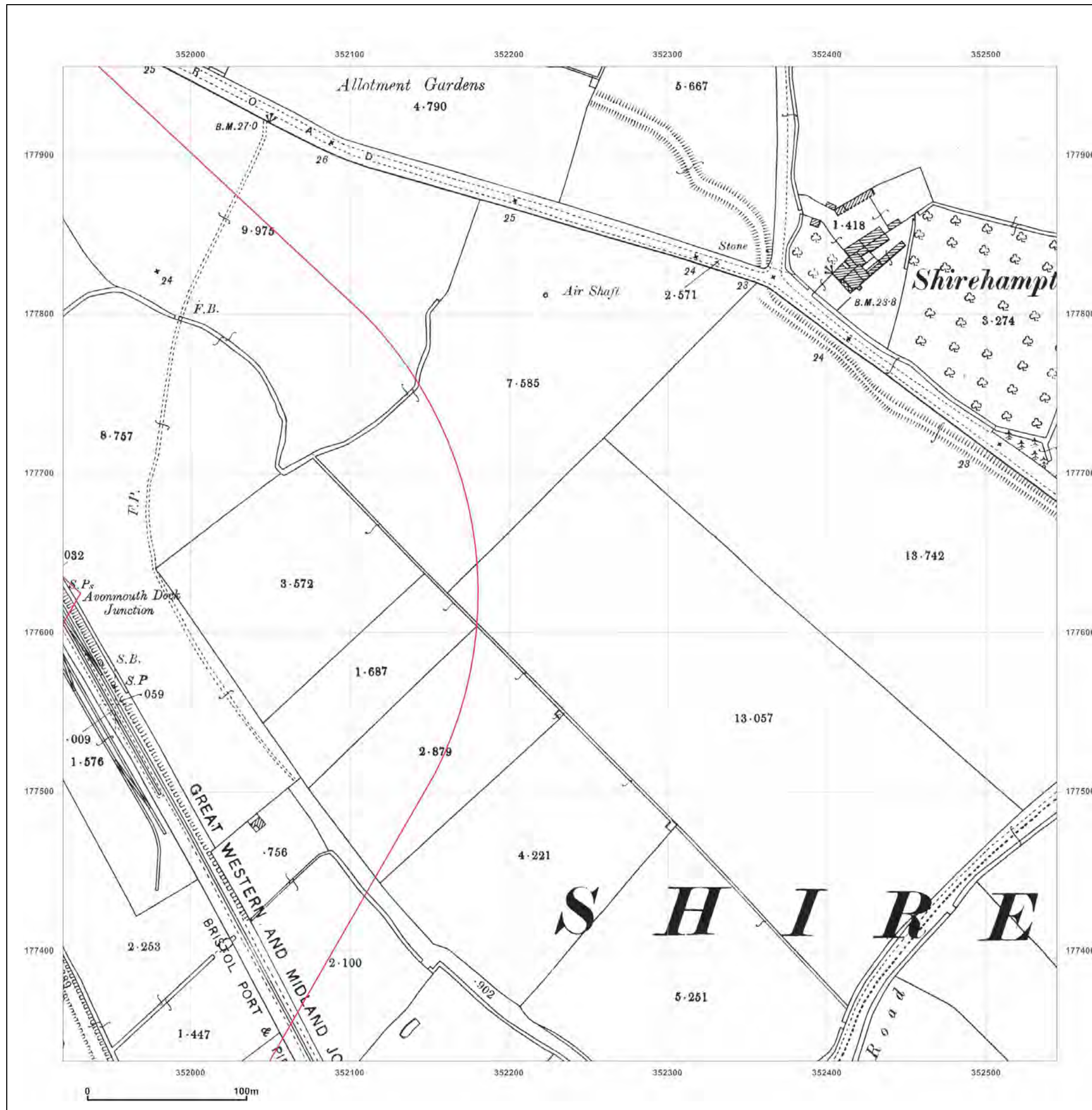


Produced by  
GroundSure Environmental Insight  
T: 08444 159000  
E: [info@groundsurre.com](mailto:info@groundsurre.com)  
W: [www.groundsure.com](http://www.groundsure.com)

© Crown copyright and database rights 2013 Ordnance Survey 100035207

Production date: 23 May 2013

To view map legend click here [\[Link\]](#)





#### Site Details:

Hinkley Project

**Client Ref:** Hinkley Project; 13\_PO\_100.  
**Report Ref:** HMD-278-816308\_7\_LS\_R9  
**Grid Ref:** 352232, 177643

**Map Name:** County Series

**Map date:** 1881-1882

**Scale:** 1:2,500

**Printed at:** 1:2,500



Surveyed 1881  
 Revised 1881  
 Edition N/A  
 Copyright N/A  
 Levelled N/A

Surveyed 1881  
 Revised 1881  
 Edition N/A  
 Copyright N/A  
 Levelled N/A

Surveyed 1882  
 Revised 1882  
 Edition N/A  
 Copyright N/A  
 Levelled N/A

Surveyed 1881  
 Revised 1881  
 Edition N/A  
 Copyright N/A  
 Levelled N/A

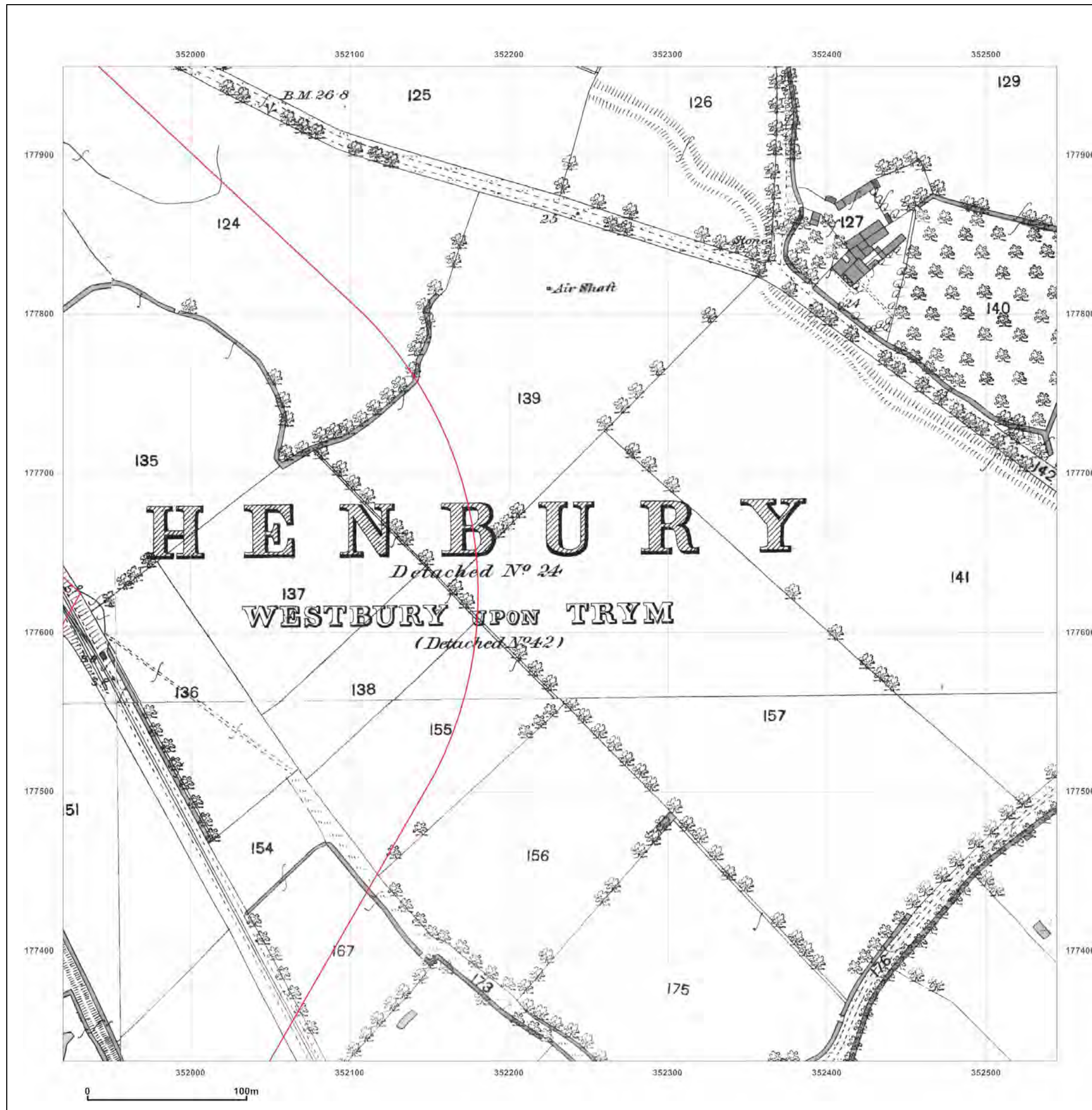


Produced by  
 GroundSure Environmental Insight  
 T: 08444 159000  
 E: [info@groundsure.com](mailto:info@groundsure.com)  
 W: [www.groundsure.com](http://www.groundsure.com)

© Crown copyright and database rights 2013 Ordnance Survey 100035207

Production date: 23 May 2013

To view map legend click here [\[Link\]](#)





#### Site Details:

Hinkley Project

**Client Ref:** Hinkley Project; 13\_PO\_100.  
**Report Ref:** HMD-278-816308\_7\_LS\_R8  
**Grid Ref:** 352422, 178244

**Map Name:** National Grid

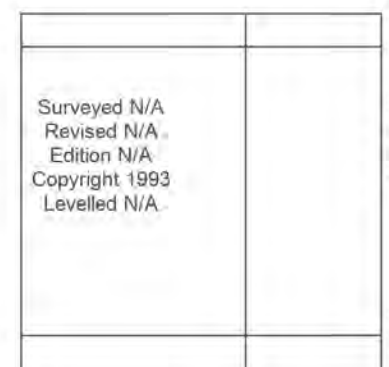
**Map date:** 1992-1993

**Scale:** 1:1,250

**Printed at:** 1:2,500



Surveyed 1968  
 Revised 1992  
 Edition N/A  
 Copyright 1992  
 Levelled 1968



Surveyed N/A  
 Revised N/A  
 Edition N/A  
 Copyright 1993  
 Levelled N/A

Surveyed N/A  
 Revised N/A  
 Edition N/A  
 Copyright 1993  
 Levelled N/A

Surveyed N/A  
 Revised N/A  
 Edition N/A  
 Copyright 1992  
 Levelled 1968



Produced by  
 GroundSure Environmental Insight  
 T: 08444 159000  
 E: [info@groundsure.com](mailto:info@groundsure.com)  
 W: [www.groundsure.com](http://www.groundsure.com)

© Crown copyright and database rights 2013 Ordnance Survey 100035207

Production date: 23 May 2013

To view map legend click here [\[Link\]](#)



#### Site Details:

Hinkley Project

**Client Ref:** Hinkley Project; 13\_PO\_100.  
**Report Ref:** HMD-278-816308\_7\_LS\_R8  
**Grid Ref:** 352422, 178244

**Map Name:** National Grid

**Map date:** 1990-1992

**Scale:** 1:1,250

**Printed at:** 1:2,500



Surveyed N/A  
 Revised N/A  
 Edition N/A  
 Copyright 1990  
 Levelled 1968.

Surveyed N/A  
 Revised N/A  
 Edition N/A  
 Copyright 1992  
 Levelled N/A

Surveyed N/A  
 Revised N/A  
 Edition N/A  
 Copyright 1992  
 Levelled N/A

Surveyed N/A  
 Revised N/A  
 Edition N/A  
 Copyright 1992  
 Levelled N/A

Surveyed N/A  
 Revised N/A  
 Edition N/A  
 Copyright 1992  
 Levelled N/A

Surveyed N/A  
 Revised N/A  
 Edition N/A  
 Copyright 1992  
 Levelled N/A

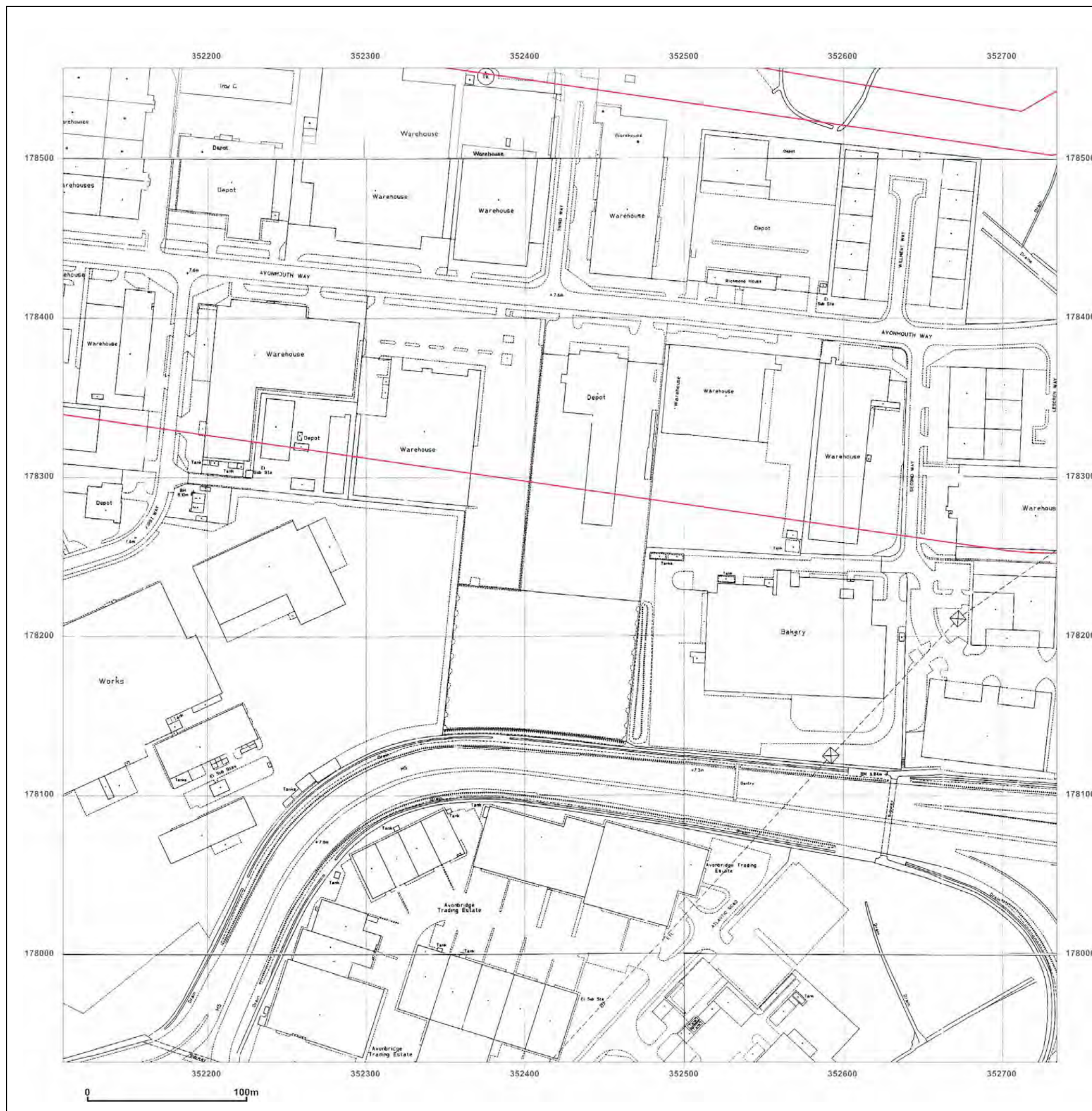


Produced by  
 GroundSure Environmental Insight  
 T: 08444 159000  
 E: [info@groundsurre.com](mailto:info@groundsurre.com)  
 W: [www.groundsure.com](http://www.groundsure.com)

© Crown copyright and database rights 2013 Ordnance Survey 100035207

Production date: 23 May 2013

To view map legend click here [\[Link\]](#)





#### Site Details:

Hinkley Project

**Client Ref:** Hinkley Project; 13\_PO\_100.  
**Report Ref:** HMD-278-816308\_7\_LS\_R8  
**Grid Ref:** 352422, 178244

**Map Name:** National Grid

**Map date:** 1984-1986

**Scale:** 1:1,250

**Printed at:** 1:2,500



<p>Surveyed 1969  Revised 1983  Edition N/A  Copyright 1984  Levelled 1968</p>	<p>Surveyed 1969  Revised 1984  Edition N/A  Copyright 1986  Levelled 1968</p>
<p>Surveyed 1984  Revised 1986  Edition N/A  Copyright 1986  Levelled 1984</p>	



Produced by  
GroundSure Environmental Insight  
T: 08444 159000  
E: [info@groundsure.com](mailto:info@groundsure.com)  
W: [www.groundsure.com](http://www.groundsure.com)

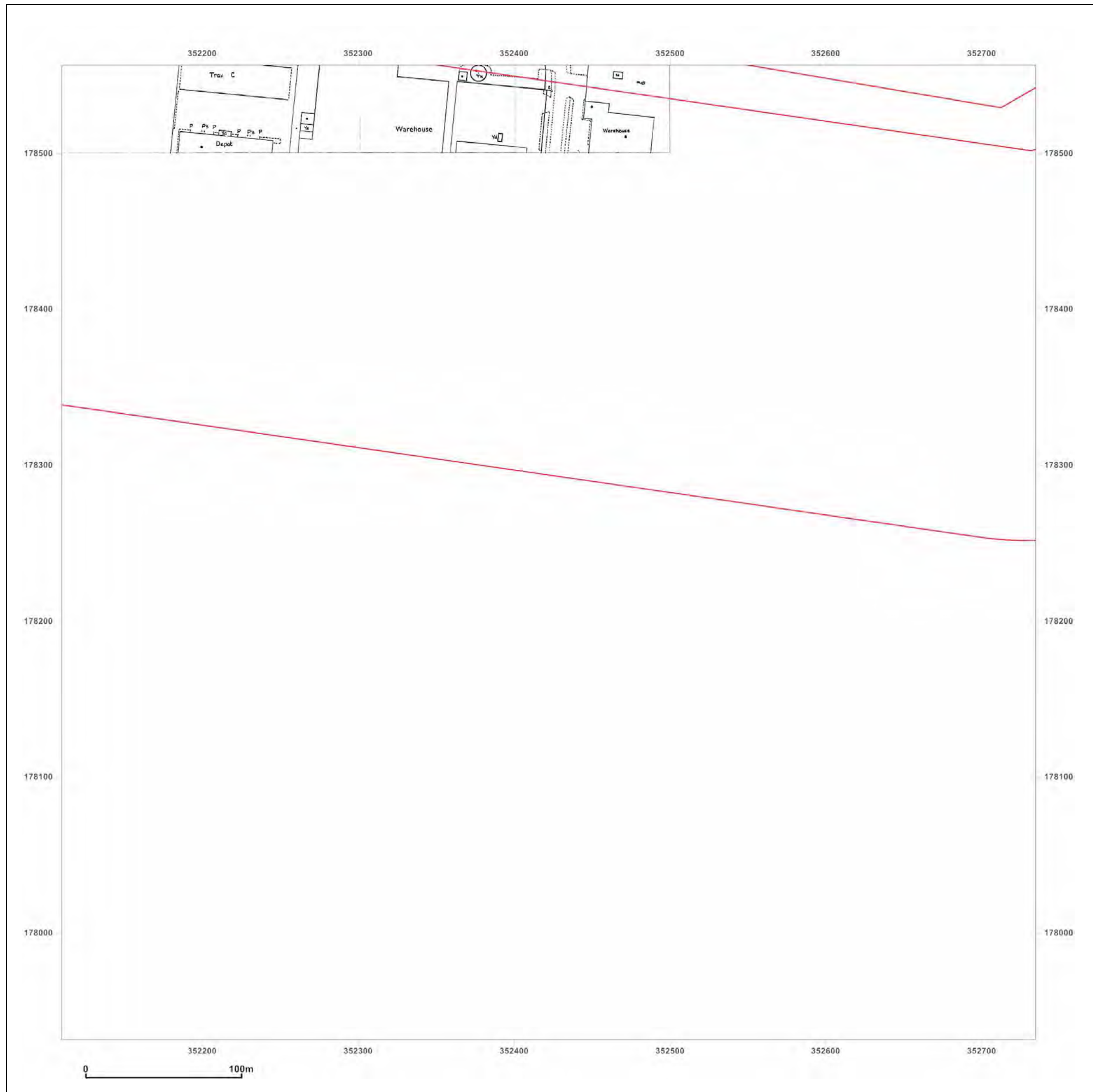
© Crown copyright and database rights 2013 Ordnance Survey 100035207

Production date: 23 May 2013

To view map legend click here [\[Link\]](#)








**Site Details:**  
Hinkley Project

**Client Ref:** Hinkley Project; 13\_PO\_100.  
**Report Ref:** HMD-278-816308\_7\_LS\_R8  
**Grid Ref:** 352422, 178244

**Map Name:** National Grid  
**Map date:** 1978  
**Scale:** 1:1,250  
**Printed at:** 1:2,500

Surveyed 1968  
Revised 1978  
Edition N/A  
Copyright 1978  
Levelled 1968



Produced by  
GroundSure Environmental Insight  
T: 08444 159000  
E: [info@groundsure.com](mailto:info@groundsure.com)  
W: [\[Redacted\]](#)

© Crown copyright and database rights 2013 Ordnance Survey 100035207

Production date: 23 May 2013  
To view map legend click here [\[Redacted\]](#)



#### Site Details:

Hinkley Project

**Client Ref:** Hinkley Project; 13\_PO\_100.  
**Report Ref:** HMD-278-816308\_7\_LS\_R8  
**Grid Ref:** 352422, 178244

**Map Name:** National Grid

**Map date:** 1970-1975

**Scale:** 1:1,250

**Printed at:** 1:2,500



Surveyed 1969  
 Revised 1969  
 Edition N/A  
 Copyright 1970  
 Levelled 1968

Surveyed 1969  
 Revised 1969  
 Edition N/A  
 Copyright 1970  
 Levelled 1968

Surveyed 1969  
 Revised 1969  
 Edition N/A  
 Copyright 1970  
 Levelled 1968

Surveyed 1969  
 Revised 1969  
 Edition N/A  
 Copyright 1970  
 Levelled 1968

Surveyed 1952  
 Revised 1974  
 Edition N/A  
 Copyright 1975  
 Levelled 1968

Surveyed 1952  
 Revised 1972  
 Edition N/A  
 Copyright 1973  
 Levelled 1968



Produced by  
 GroundSure Environmental Insight  
 T: 08444 159000  
 E: [info@groundsure.com](mailto:info@groundsure.com)  
 W: [www.groundsure.com](http://www.groundsure.com)

© Crown copyright and database rights 2013 Ordnance Survey 100035207

Production date: 23 May 2013

To view map legend click here [\[Link\]](#)





# Site Details:

Hinkley Project

**Client Ref:** Hinkley Project; 13\_PO\_100.  
**Report Ref:** HMD-278-816308\_7\_LS\_R8  
**Grid Ref:** 352422, 178244

**Map Name:** National Grid

**Map date:** 1969

**Scale:** 1:2,500

**Printed at:** 1:2,500



Surveyed 1969  
 Revised 1969  
 Edition N/A  
 Copyright 1971  
 Levelled 1968



Produced by  
 GroundSure Environmental Insight  
 T: 08444 159000  
 E: [info@groundsure.com](mailto:info@groundsure.com)  
 W: [www.groundsure.com](http://www.groundsure.com)

© Crown copyright and database rights 2013 Ordnance Survey 100035207

Production date: 23 May 2013

To view map legend click here [\[Link\]](#)





#### Site Details:

Hinkley Project

**Client Ref:** Hinkley Project; 13\_PO\_100.  
**Report Ref:** HMD-278-816308\_7\_LS\_R8  
**Grid Ref:** 352422, 178244

**Map Name:** County Series

**Map date:** 1914

**Scale:** 1:2,500

**Printed at:** 1:2,500



Surveyed 1914  
 Revised 1914  
 Edition N/A  
 Copyright N/A  
 Levelled N/A

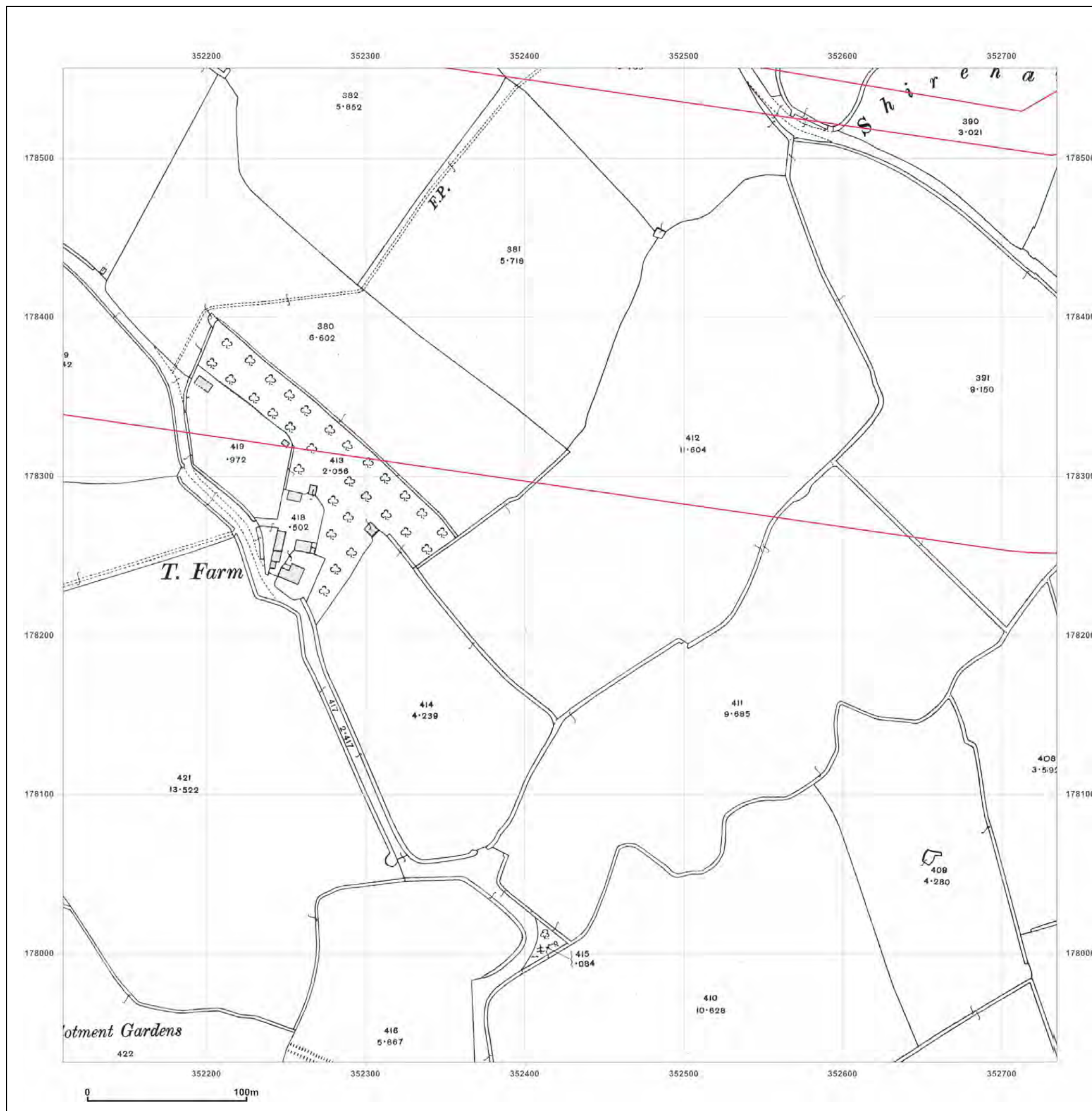


Produced by  
 GroundSure Environmental Insight  
 T: 08444 159000  
 E: [info@groundsure.com](mailto:info@groundsure.com)  
 W: [www.groundsure.com](http://www.groundsure.com)

© Crown copyright and database rights 2013 Ordnance Survey 100035207

Production date: 23 May 2013

To view map legend click here [\[Link\]](#)





#### Site Details:

Hinkley Project

**Client Ref:** Hinkley Project; 13\_PO\_100.  
**Report Ref:** HMD-278-816308\_7\_LS\_R8  
**Grid Ref:** 352422, 178244

**Map Name:** County Series

**Map date:** 1903

**Scale:** 1:2,500

**Printed at:** 1:2,500



Surveyed 1903  
 Revised 1903  
 Edition N/A  
 Copyright N/A  
 Levelled N/A

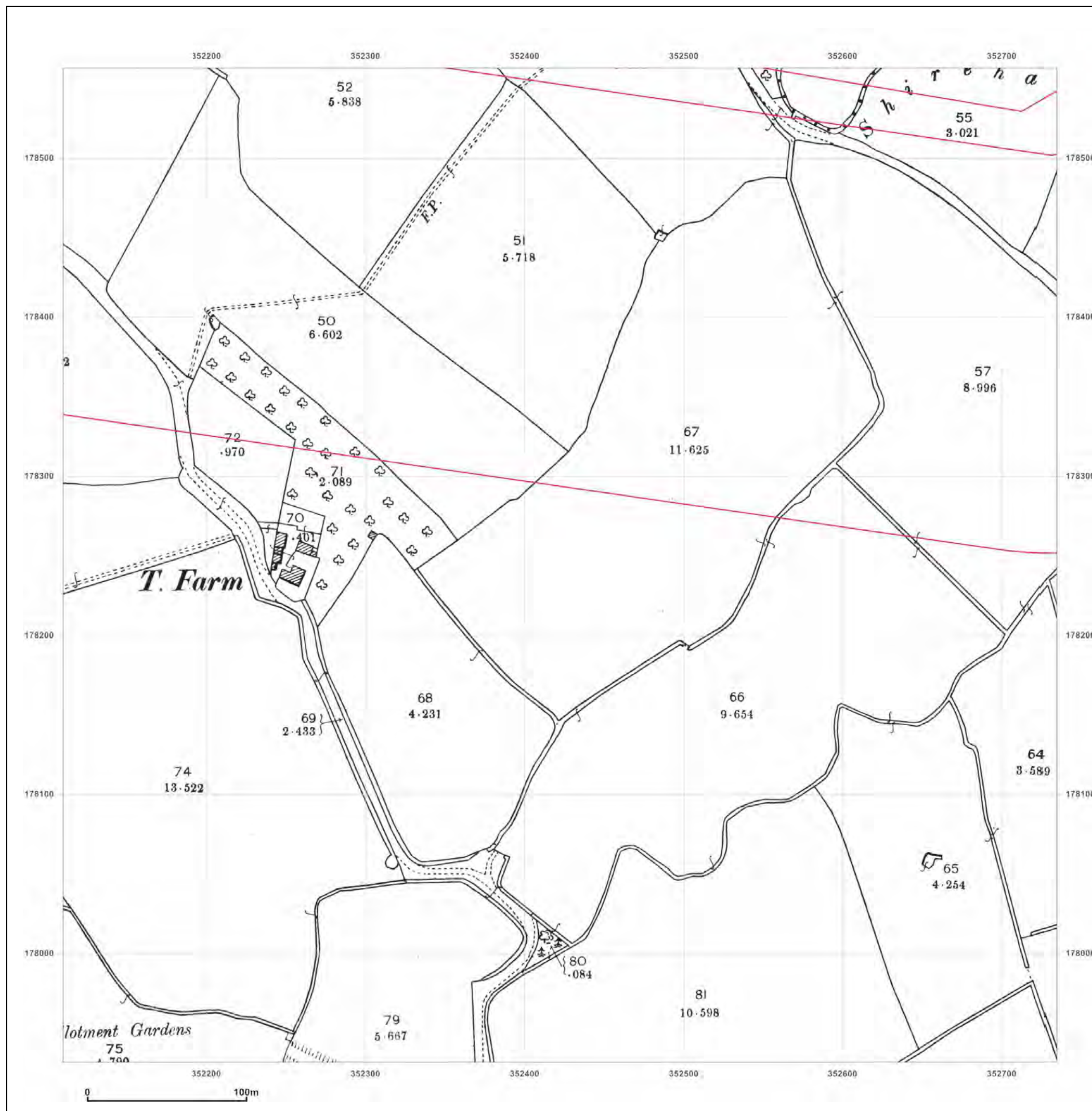


Produced by  
 GroundSure Environmental Insight  
 T: 08444 159000  
 E: [info@groundsure.com](mailto:info@groundsure.com)  
 W: [www.groundsure.com](http://www.groundsure.com)

© Crown copyright and database rights 2013 Ordnance Survey 100035207

Production date: 23 May 2013

To view map legend click here [\[Link\]](#)





#### Site Details:

Hinkley Project

**Client Ref:** Hinkley Project; 13\_PO\_100.  
**Report Ref:** HMD-278-816308\_7\_LS\_R8  
**Grid Ref:** 352422, 178244

**Map Name:** County Series

**Map date:** 1881

**Scale:** 1:2,500

**Printed at:** 1:2,500



Surveyed 1881  
 Revised 1881  
 Edition N/A  
 Copyright N/A  
 Levelled N/A

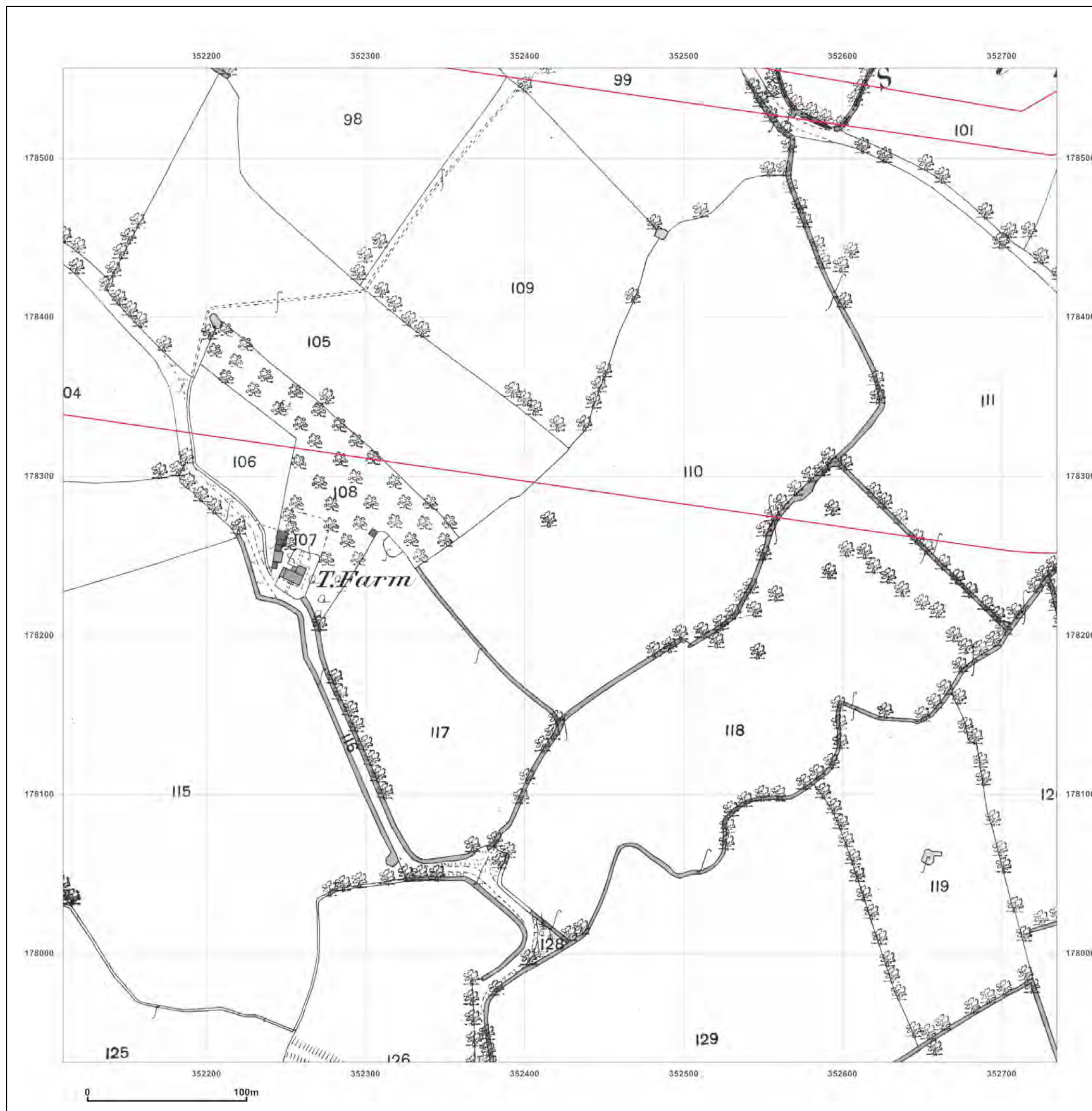


Produced by  
 GroundSure Environmental Insight  
 T: 08444 159000  
 E: [info@groundsure.com](mailto:info@groundsure.com)  
 W: [www.groundsure.com](http://www.groundsure.com)

© Crown copyright and database rights 2013 Ordnance Survey 100035207

Production date: 23 May 2013

To view map legend click here [\[Link\]](#)





#### Site Details:

Hinkley Project

**Client Ref:** Hinkley Project; 13\_PO\_100.  
**Report Ref:** HMD-278-816308\_7\_LS\_R7  
**Grid Ref:** 351841, 178844

**Map Name:** National Grid

**Map date:** 1992-1994

**Scale:** 1:1,250

**Printed at:** 1:2,500



Surveyed 1992  
 Revised 1992  
 Edition N/A  
 Copyright 1992  
 Levelled N/A

Surveyed N/A  
 Revised N/A  
 Edition N/A  
 Copyright 1994  
 Levelled N/A



Produced by  
 GroundSure Environmental Insight  
 T: 08444 159000  
 E: [info@groundsure.com](mailto:info@groundsure.com)  
 W: [www.groundsure.com](http://www.groundsure.com)

© Crown copyright and database rights 2013 Ordnance Survey 100035207

Production date: 23 May 2013

To view map legend click here [\[Link\]](#)





#### Site Details:

Hinkley Project

**Client Ref:** Hinkley Project; 13\_PO\_100.  
**Report Ref:** HMD-278-816308\_7\_LS\_R7  
**Grid Ref:** 351841, 178844

**Map Name:** National Grid

**Map date:** 1992

**Scale:** 1:1,250

**Printed at:** 1:2,500



Surveyed N/A  
 Revised N/A  
 Edition N/A  
 Copyright 1992  
 Levelled N/A

Surveyed N/A  
 Revised N/A  
 Edition N/A  
 Copyright 1992  
 Levelled N/A



Produced by  
 GroundSure Environmental Insight  
 T: 08444 159000  
 E: [info@groundsure.com](mailto:info@groundsure.com)  
 W: [www.groundsure.com](http://www.groundsure.com)

© Crown copyright and database rights 2013 Ordnance Survey 100035207

Production date: 23 May 2013

To view map legend click here [\[Link\]](#)





**Site Details:**  
Hinkley Project

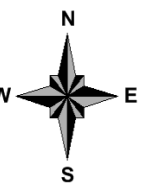
**Client Ref:** Hinkley Project; 13\_PO\_100.  
**Report Ref:** HMD-278-816308\_7\_LS\_R7  
**Grid Ref:** 351841, 178844

**Map Name:** National Grid

**Map date:** 1986-1990

**Scale:** 1:1,250

**Printed at:** 1:2,500



Surveyed 1968  
Revised 1986  
Edition N/A  
Copyright 1986  
Levelled 1968

Surveyed 1988  
Revised 1988  
Edition N/A  
Copyright 1988  
Levelled N/A

Surveyed N/A  
Revised N/A  
Edition N/A  
Copyright 1990  
Levelled 1968



Produced by  
GroundSure Environmental Insight  
T: 08444 159000  
E: [info@groundsure.com](mailto:info@groundsure.com)  
W: [www.groundsure.com](http://www.groundsure.com)

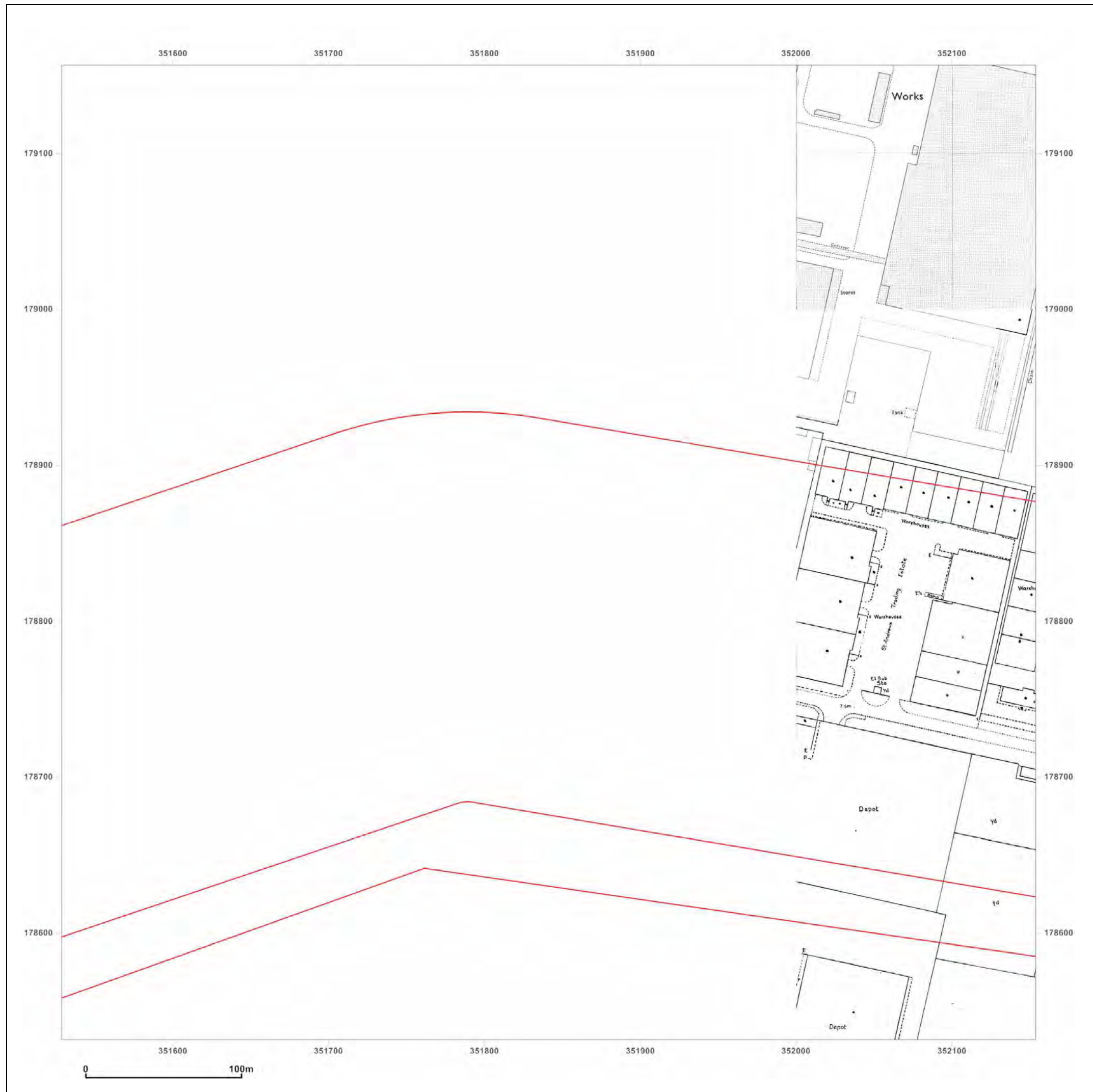
© Crown copyright and database rights 2013 Ordnance Survey 100035207

Production date: 23 May 2013

To view map legend click here [\[Link\]](#)









**Site Details:**  
Hinkley Project

**Client Ref:** Hinkley Project; 13\_PO\_100.  
**Report Ref:** HMD-278-816308\_7\_LS\_R7  
**Grid Ref:** 351841, 178844

**Map Name:** National Grid  
**Map date:** 1977-1978  
**Scale:** 1:1,250  
**Printed at:** 1:2,500





Surveyed 1965  
Revised 1975  
Edition N/A  
Copyright 1977  
Levelled 1968

Surveyed 1968  
Revised 1978  
Edition N/A  
Copyright 1978  
Levelled 1968



**Site Details:**  
Hinkley Project

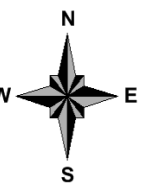
**Client Ref:** Hinkley Project; 13\_PO\_100.  
**Report Ref:** HMD-278-816308\_7\_LS\_R7  
**Grid Ref:** 351841, 178844

**Map Name:** National Grid

**Map date:** 1970-1974

**Scale:** 1:1,250

**Printed at:** 1:2,500



Surveyed 1952  
Revised 1971  
Edition N/A  
Copyright 1972  
Levelled 1968

Surveyed 1952  
Revised 1973  
Edition N/A  
Copyright 1974  
Levelled 1968

Surveyed 1969  
Revised 1969  
Edition N/A  
Copyright 1970  
Levelled 1968



Produced by  
GroundSure Environmental Insight  
T: 08444 159000  
E: [info@groundsure.com](mailto:info@groundsure.com)  
W: [www.groundsure.com](http://www.groundsure.com)

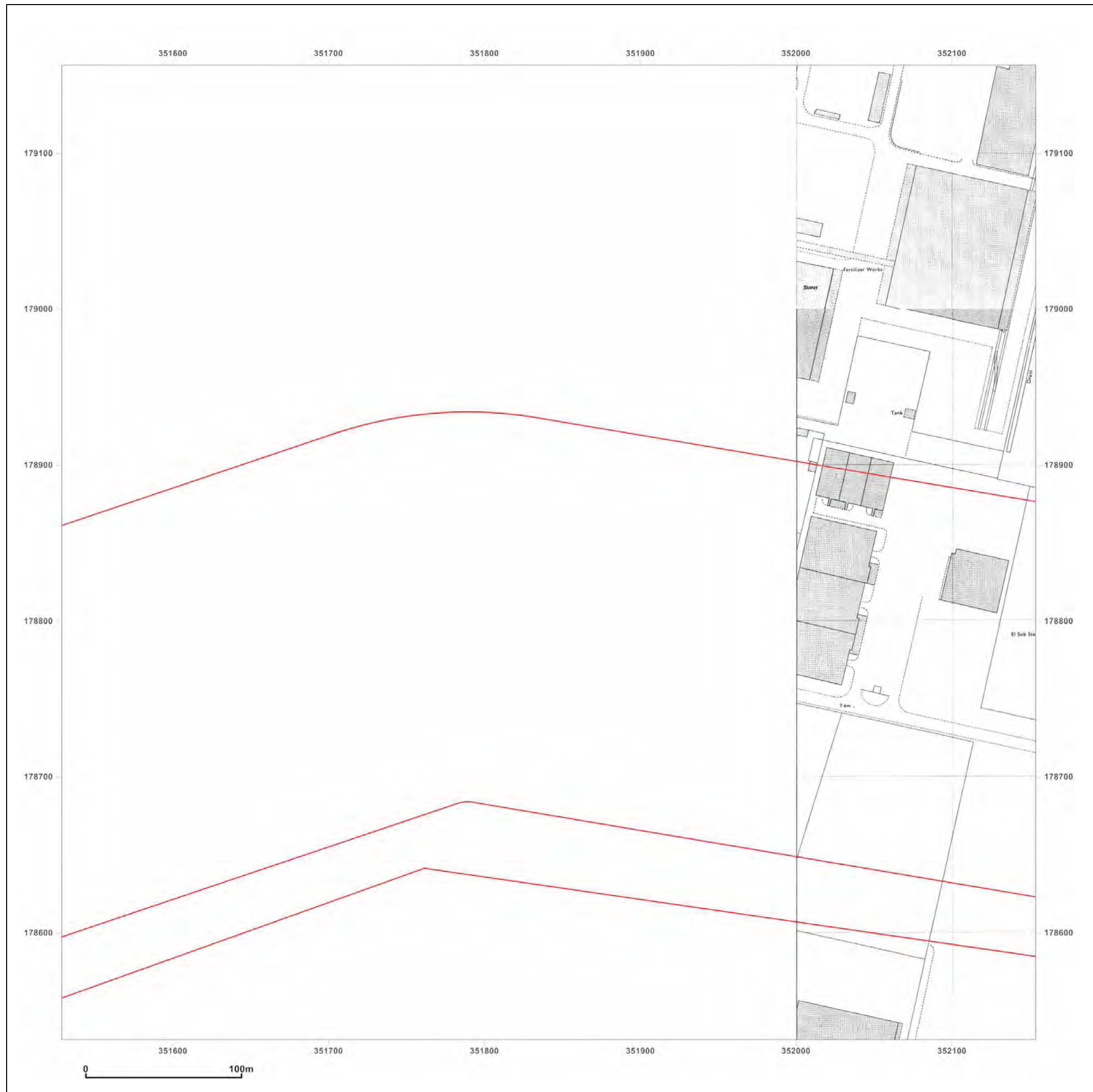
© Crown copyright and database rights 2013 Ordnance Survey 100035207

Production date: 23 May 2013

To view map legend click here [\[Link\]](#)








**Site Details:**  
Hinkley Project

**Client Ref:** Hinkley Project; 13\_PO\_100.  
**Report Ref:** HMD-278-816308\_7\_LS\_R7  
**Grid Ref:** 351841, 178844

**Map Name:** National Grid  
**Map date:** 1969-1970  
**Scale:** 1:2,500  
**Printed at:** 1:2,500

Surveyed 1969  
Revised 1970  
Edition N/A  
Copyright 1972  
Levelled 1968

Surveyed 1969  
Revised 1969  
Edition N/A  
Copyright 1971  
Levelled 1968

 Produced by  
GroundSure Environmental Insight  
T: 08444 159000  
E: [info@groundsurre.com](mailto:info@groundsurre.com)  
W: [www.groundsure.com](http://www.groundsure.com)

© Crown copyright and database rights 2013 Ordnance Survey 100035207

Production date: 23 May 2013  
To view map legend click here [\[Link\]](#)



#### Site Details:

Hinkley Project

**Client Ref:** Hinkley Project; 13\_PO\_100.  
**Report Ref:** HMD-278-816308\_7\_LS\_R7  
**Grid Ref:** 351841, 178844

**Map Name:** National Grid


**Map date:** 1964-1966

**Scale:** 1:1,250

**Printed at:** 1:2,500



Surveyed 1965  
 Revised 1965  
 Edition N/A  
 Copyright 1966  
 Levelled 1957



Surveyed 1952  
 Revised 1963  
 Edition N/A  
 Copyright 1964  
 Levelled 1956



Produced by  
 GroundSure Environmental Insight  
 T: 08444 159000  
 E: [info@groundsure.com](mailto:info@groundsure.com)  
 W: [www.groundsure.com](http://www.groundsure.com)

© Crown copyright and database rights 2013 Ordnance Survey 100035207

Production date: 23 May 2013

To view map legend click here [\[Link\]](#)





#### Site Details:

Hinkley Project

**Client Ref:** Hinkley Project; 13\_PO\_100.  
**Report Ref:** HMD-278-816308\_7\_LS\_R7  
**Grid Ref:** 351841, 178844

**Map Name:** National Grid


**Map date:** 1952

**Scale:** 1:2,500

**Printed at:** 1:2,500



Surveyed 1952  
 Revised 1952  
 Edition 1954  
 Copyright N/A  
 Levelled 1945



Surveyed 1952  
 Revised 1952  
 Edition N/A  
 Copyright N/A  
 Levelled 1945

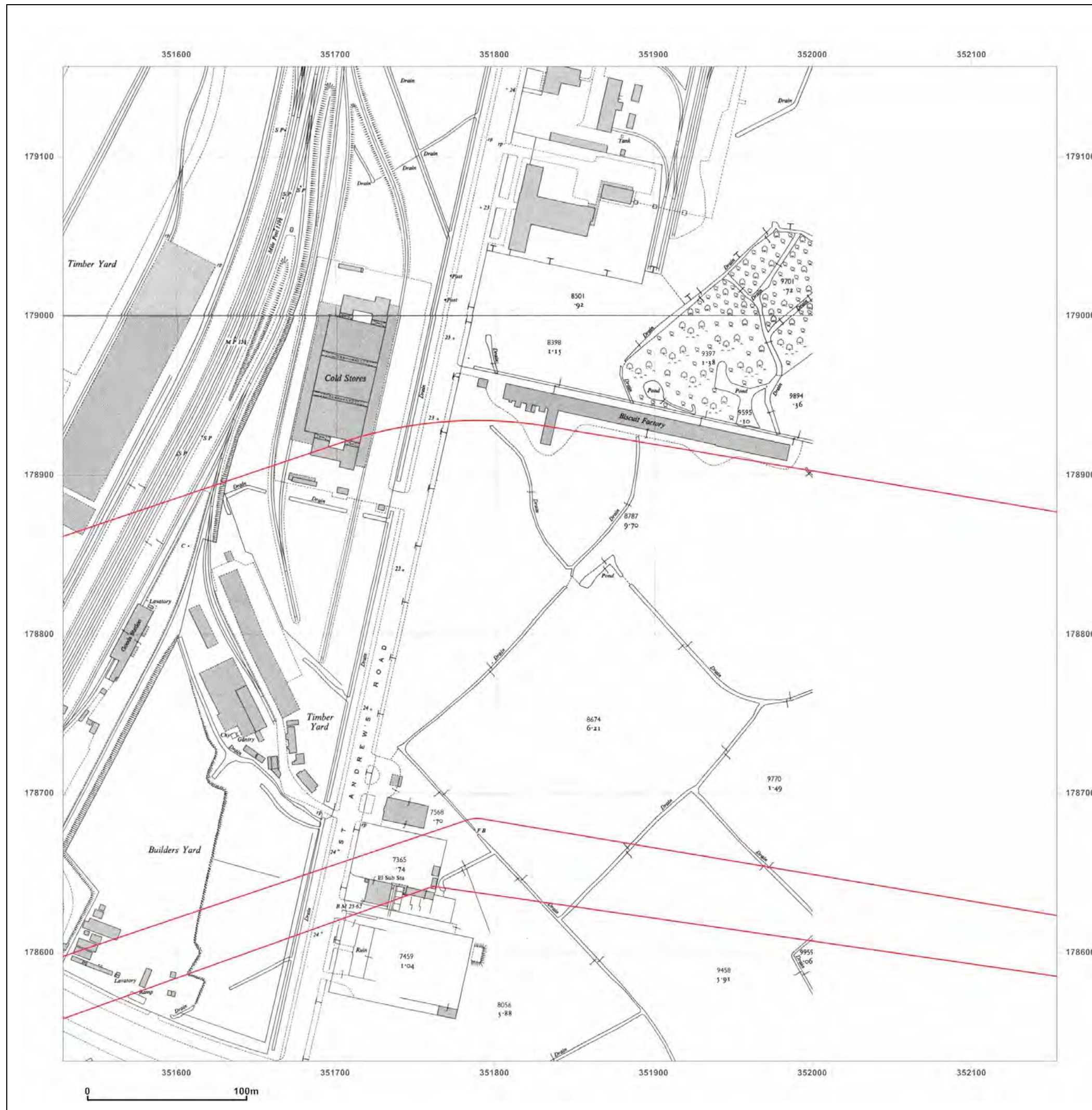


Produced by  
 GroundSure Environmental Insight  
 T: 08444 159000  
 E: [info@groundsure.com](mailto:info@groundsure.com)  
 W: [www.groundsure.com](http://www.groundsure.com)

© Crown copyright and database rights 2013 Ordnance Survey 100035207

Production date: 23 May 2013

To view map legend click here [\[Link\]](#)





#### Site Details:

Hinkley Project

**Client Ref:** Hinkley Project; 13\_PO\_100.  
**Report Ref:** HMD-278-816308\_7\_LS\_R7  
**Grid Ref:** 351841, 178844

**Map Name:** County Series

**Map date:** 1914-1916

**Scale:** 1:2,500

**Printed at:** 1:2,500



<p>Surveyed 1916  Revised 1916  Edition N/A  Copyright N/A  Levelled N/A</p>	<p>Surveyed 1914  Revised 1914  Edition N/A  Copyright N/A  Levelled N/A</p>
--	--

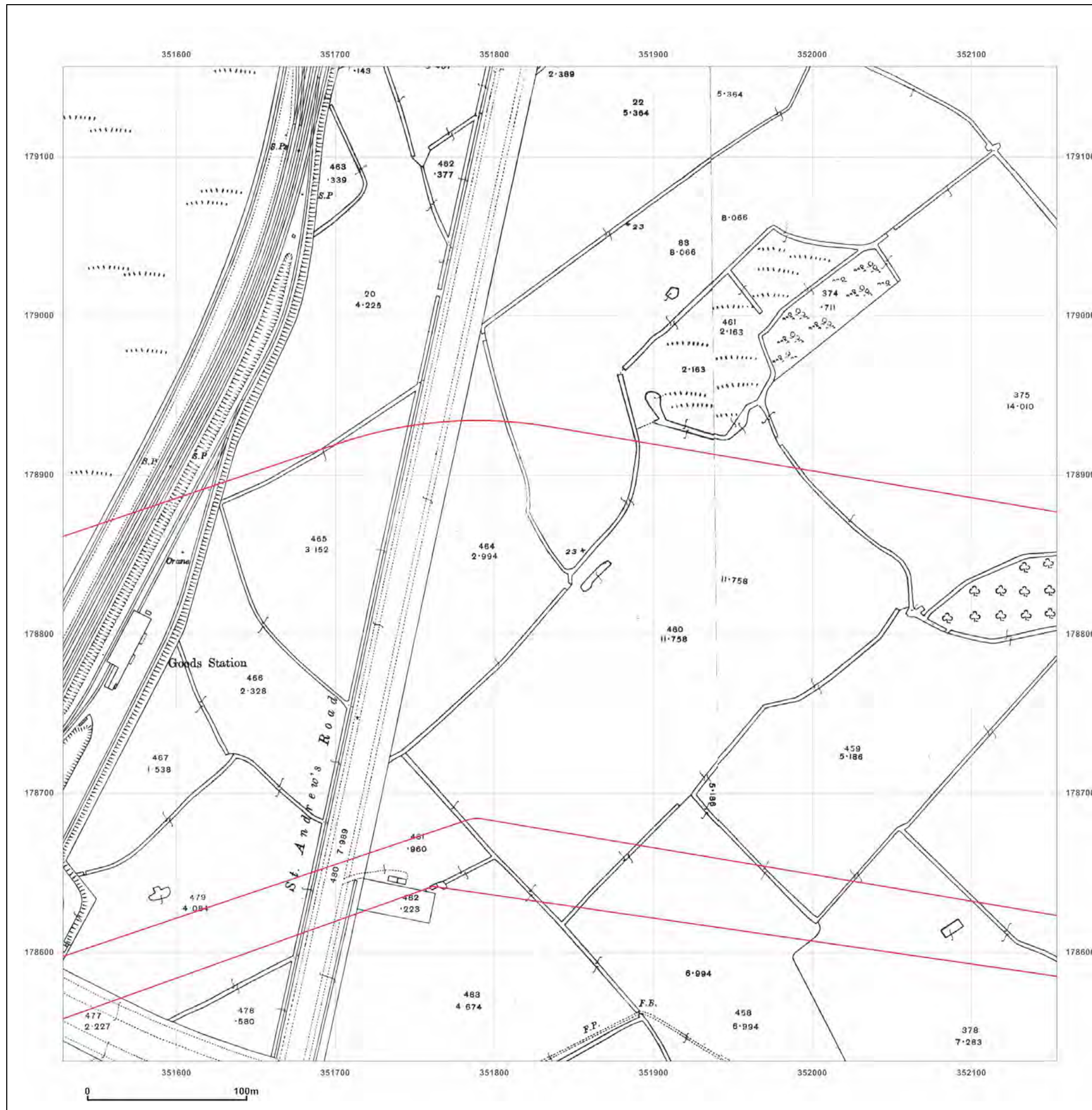


Produced by  
GroundSure Environmental Insight  
T: 08444 159000  
E: [info@groundsurre.com](mailto:info@groundsurre.com)  
W: [www.groundsure.com](http://www.groundsure.com)

© Crown copyright and database rights 2013 Ordnance Survey 100035207

Production date: 23 May 2013

To view map legend click here [\[Link\]](#)









#### Site Details:

Hinkley Project

**Client Ref:** Hinkley Project; 13\_PO\_100.  
**Report Ref:** HMD-278-816308\_7\_LS\_R7  
**Grid Ref:** 351841, 178844

**Map Name:** County Series


**Map date:** 1881-1884

**Scale:** 1:2,500

**Printed at:** 1:2,500



Surveyed 1884  
 Revised 1884  
 Edition N/A  
 Copyright N/A  
 Levelled N/A



Surveyed 1881  
 Revised 1881  
 Edition N/A  
 Copyright N/A  
 Levelled N/A

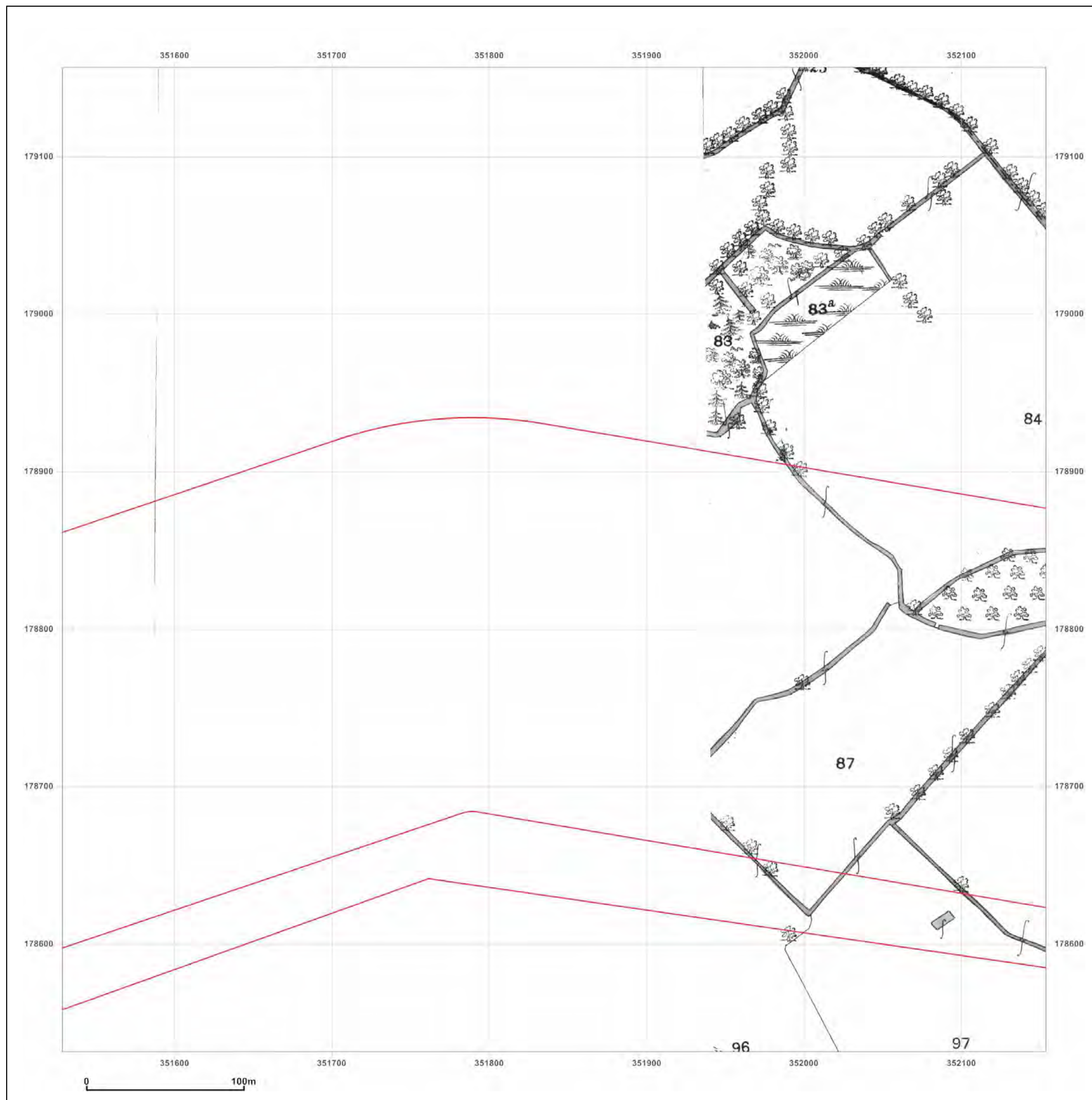


Produced by  
 GroundSure Environmental Insight  
 T: 08444 159000  
 E: [info@groundsurre.com](mailto:info@groundsurre.com)  
 W: [www.groundsure.com](http://www.groundsure.com)

© Crown copyright and database rights 2013 Ordnance Survey 100035207

Production date: 23 May 2013

To view map legend click here [\[Link\]](#)





#### Site Details:

Hinkley Project

**Client Ref:** Hinkley Project; 13\_PO\_100.  
**Report Ref:** HMD-278-816308\_7\_LS\_R7  
**Grid Ref:** 351841, 178844

**Map Name:** County Series

**Map date:** 1881

**Scale:** 1:2,500

**Printed at:** 1:2,500



Surveyed 1881  
 Revised 1881  
 Edition N/A  
 Copyright N/A  
 Levelled N/A

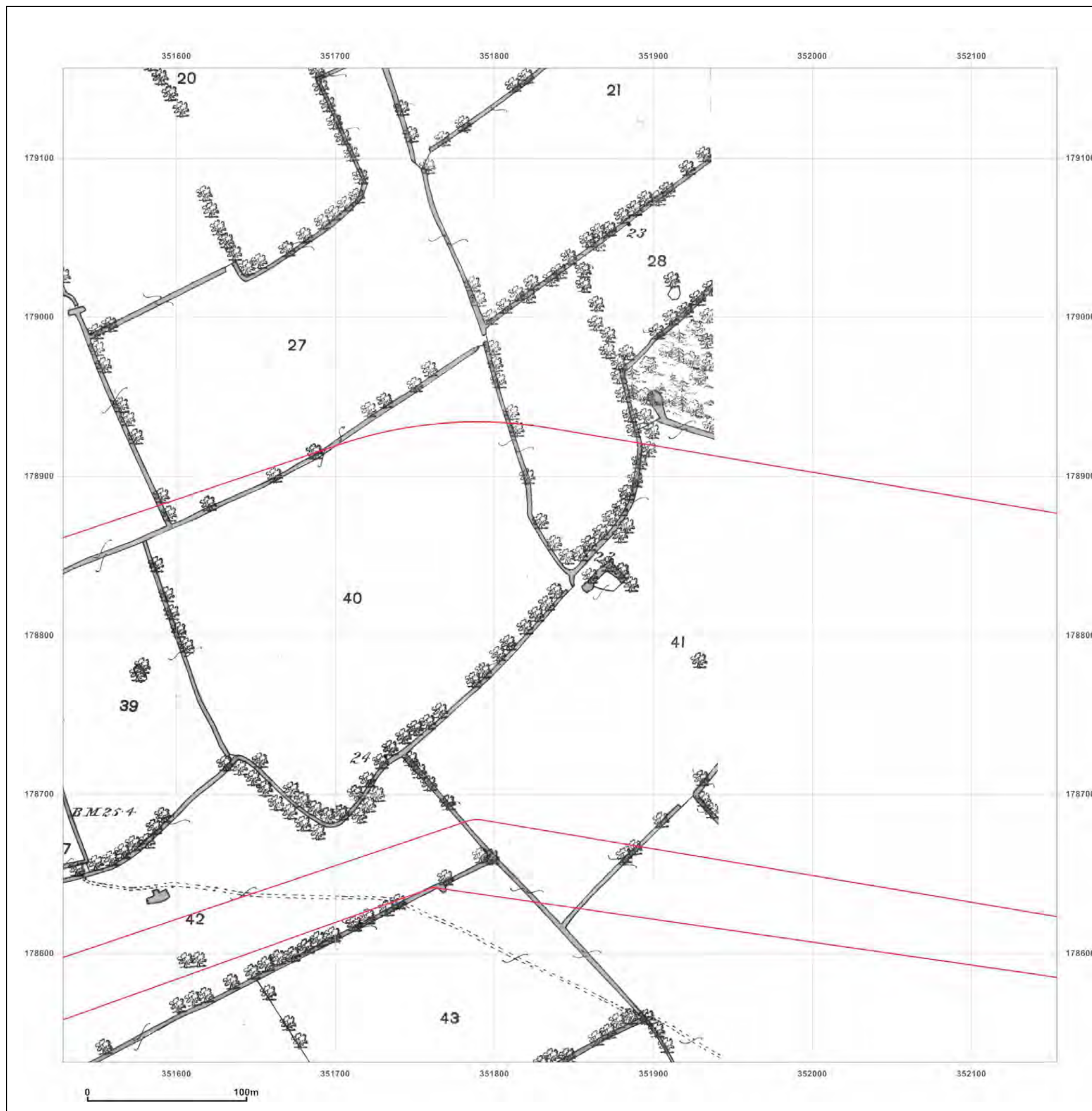


Produced by  
 GroundSure Environmental Insight  
 T: 08444 159000  
 E: [info@groundsurre.com](mailto:info@groundsurre.com)  
 W: [www.groundsure.com](http://www.groundsure.com)

© Crown copyright and database rights 2013 Ordnance Survey 100035207

Production date: 23 May 2013

To view map legend click here [\[Link\]](#)





**Site Details:**

Hinkley Project

**Client Ref:** Hinkley Project; 13\_PO\_100.  
**Report Ref:** HMD-278-816308\_7\_LS\_Q11  
**Grid Ref:** 351633, 176444

**Map Name:** National Grid


**Map date:** 1994

**Scale:** 1:1,250

**Printed at:** 1:2,500



Surveyed N/A  
Revised N/A  
Edition N/A  
Copyright 1994  
Levelled N/A

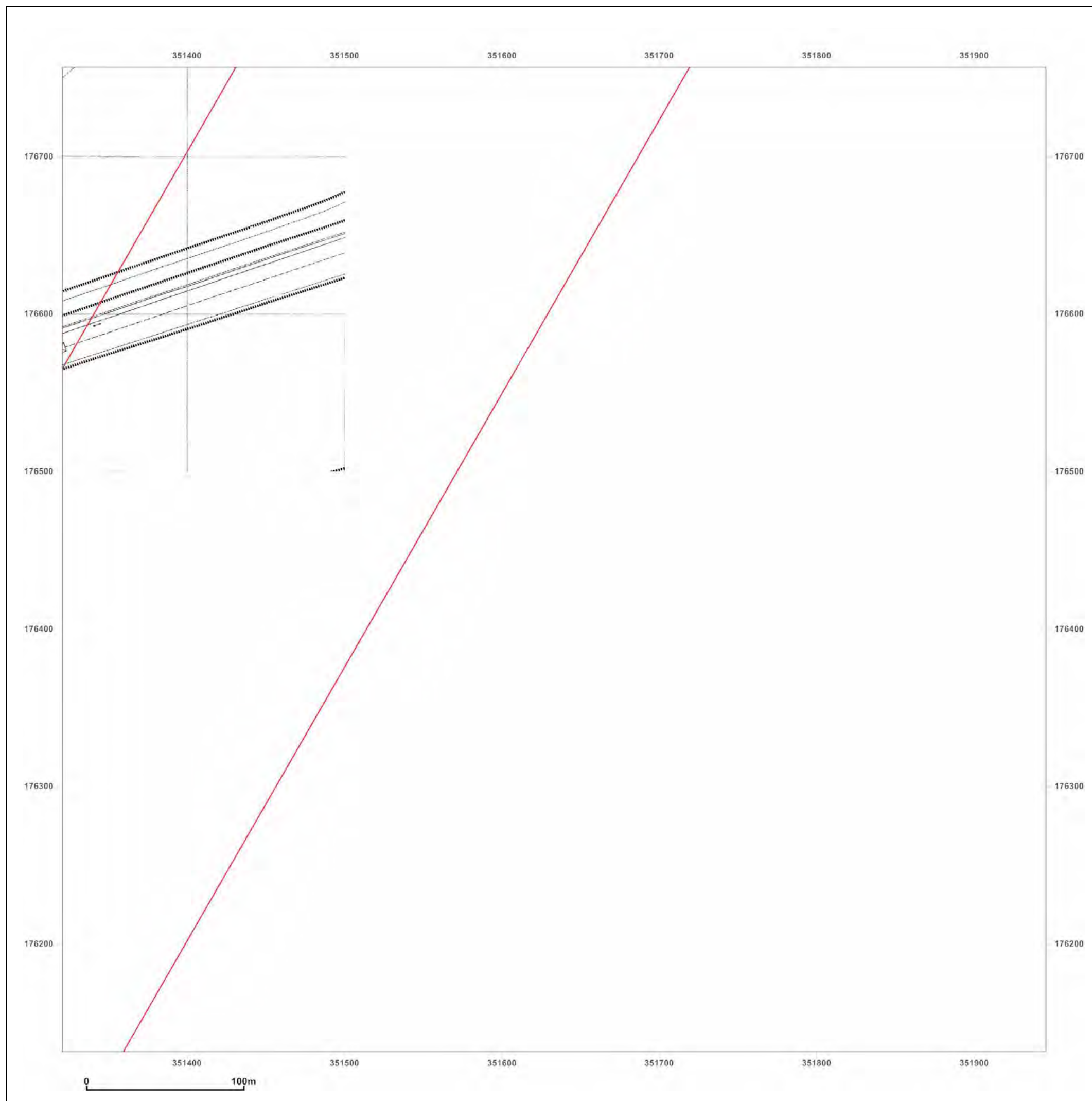


Produced by  
GroundSure Environmental Insight  
T: 08444 159000  
E: [info@groundsurre.com](mailto:info@groundsurre.com)  
W: [\[Redacted\]](#)

© Crown copyright and database rights 2013 Ordnance Survey 100035207

Production date: 23 May 2013

To view map legend click here [\[Redacted\]](#)





**Site Details:**

Hinkley Project

**Client Ref:** Hinkley Project; 13\_PO\_100.  
**Report Ref:** HMD-278-816308\_7\_LS\_Q11  
**Grid Ref:** 351633, 176444

**Map Name:** National Grid

**Map date:** 1992


**Scale:** 1:1,250

**Printed at:** 1:2,500



Surveyed N/A  
Revised N/A  
Edition N/A  
Copyright 1992  
Levelled N/A

Surveyed N/A  
Revised N/A  
Edition N/A  
Copyright 1992  
Levelled N/A

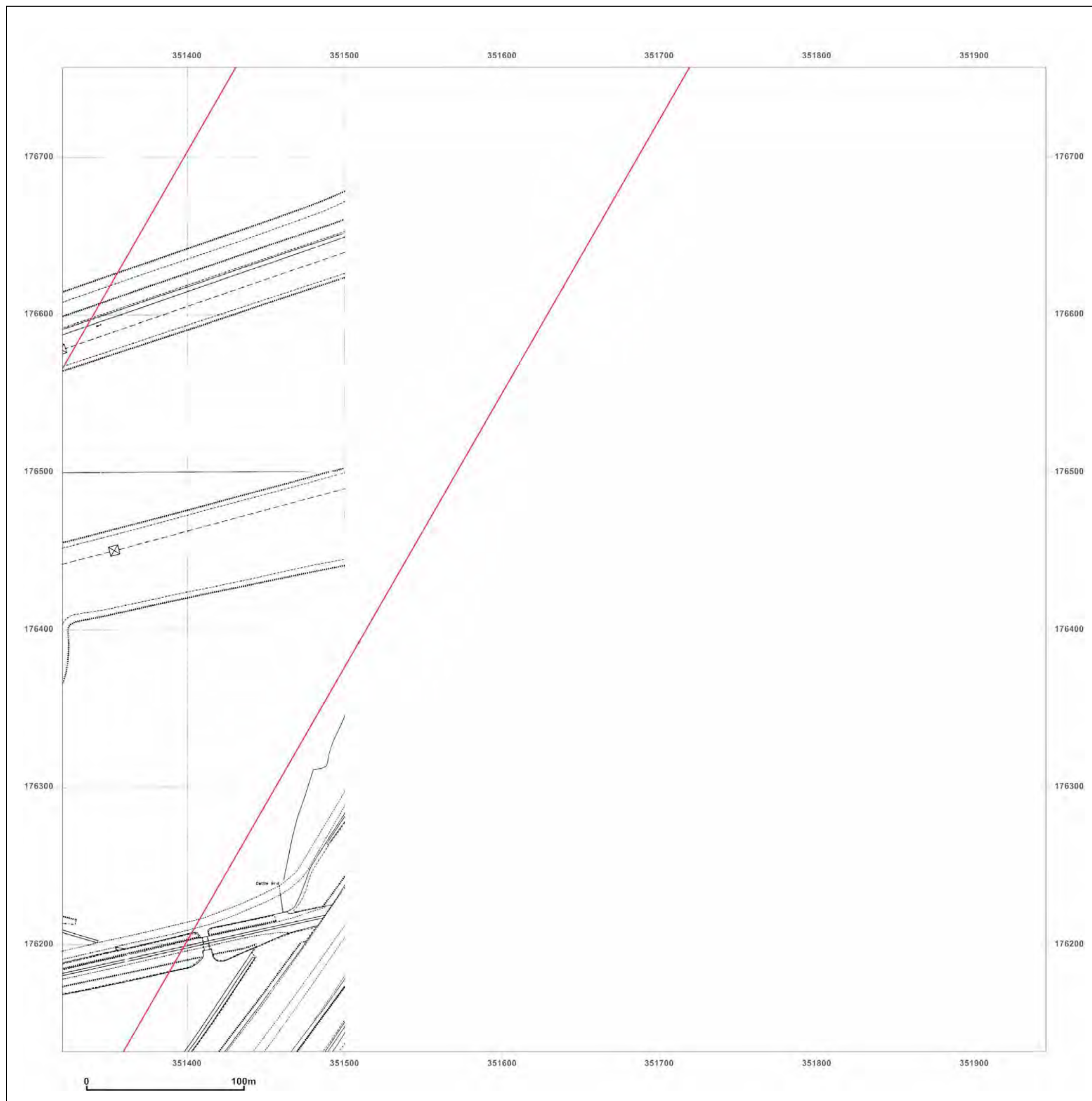


Produced by  
GroundSure Environmental Insight  
T: 08444 159000  
E: [info@groundsure.com](mailto:info@groundsure.com)  
W: [www.groundsure.com](http://www.groundsure.com)

© Crown copyright and database rights 2013 Ordnance Survey 100035207

Production date: 23 May 2013

To view map legend click here [\[Link\]](#)





**Site Details:**

Hinkley Project


**Client Ref:** Hinkley Project; 13\_PO\_100.  
**Report Ref:** HMD-278-816308\_7\_LS\_Q11  
**Grid Ref:** 351633, 176444

**Map Name:** National Grid

**Map date:** 1985

**Scale:** 1:1,250

**Printed at:** 1:2,500

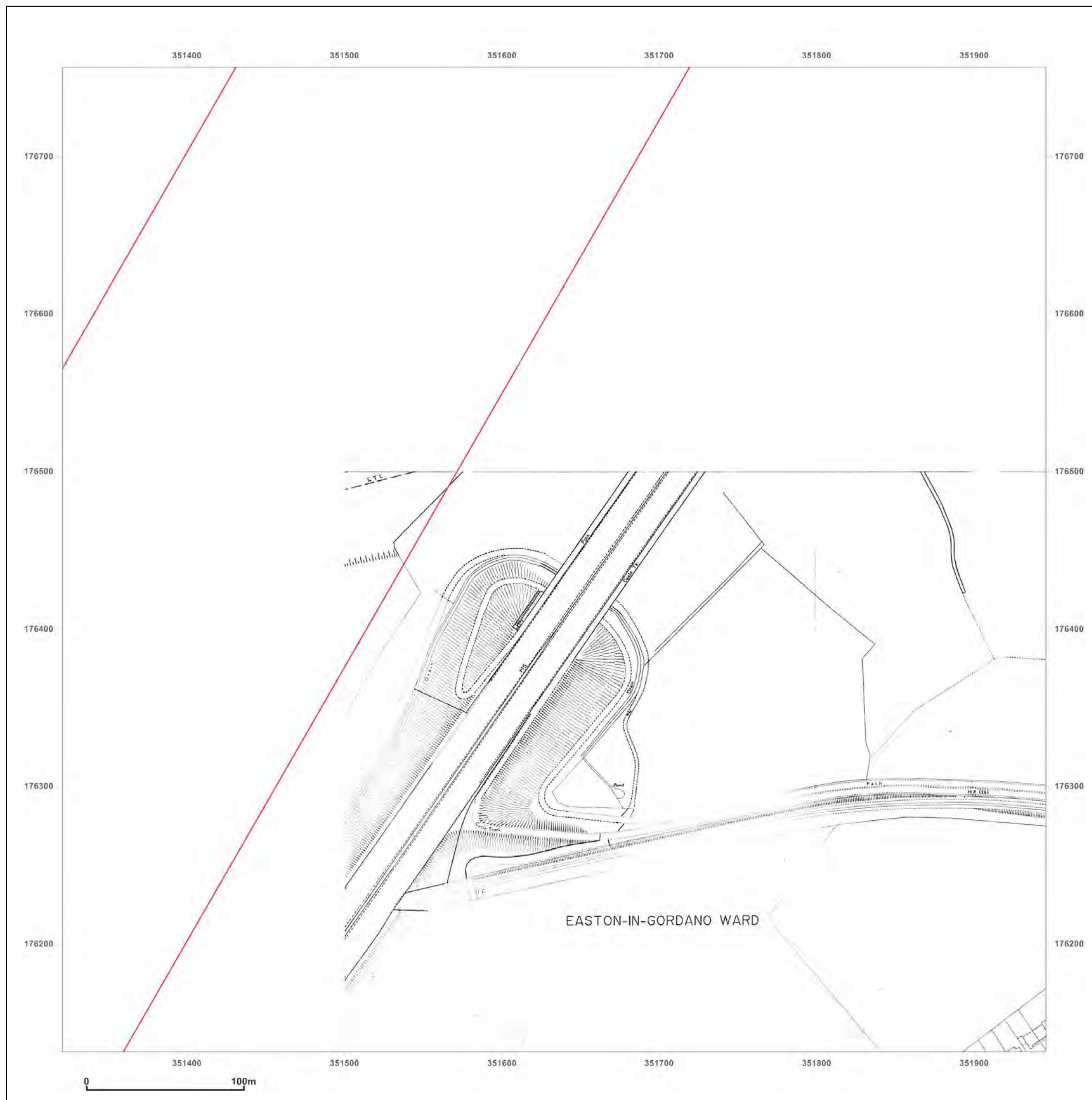


Produced by  
GroundSure Environmental Insight  
T: 08444 159000  
E: [info@groundsure.com](mailto:info@groundsure.com)  
W: [REDACTED]

© Crown copyright and database rights 2013 Ordnance Survey 100035207

Production date: 23 May 2013

To view map legend click here [REDACTED]









#### Site Details:

Hinkley Project

**Client Ref:** Hinkley Project; 13\_PO\_100.  
**Report Ref:** HMD-278-816308\_7\_LS\_Q11  
**Grid Ref:** 351633, 176444

**Map Name:** National Grid

**Map date:** 1978

**Scale:** 1:2,500

**Printed at:** 1:2,500



Surveyed 1972  
 Revised 1978  
 Edition N/A  
 Copyright 1980  
 Levelled 1977



Produced by  
 GroundSure Environmental Insight  
 T: 08444 159000  
 E: [info@groundsurre.com](mailto:info@groundsurre.com)  
 W: [www.groundsure.com](http://www.groundsure.com)

© Crown copyright and database rights 2013 Ordnance Survey 100035207

Production date: 23 May 2013

To view map legend click here [\[Link\]](#)





**Site Details:**

Hinkley Project


**Client Ref:** Hinkley Project; 13\_PO\_100.  
**Report Ref:** HMD-278-816308\_7\_LS\_Q11  
**Grid Ref:** 351633, 176444

**Map Name:** National Grid

**Map date:** 1973

**Scale:** 1:1,250

**Printed at:** 1:2,500

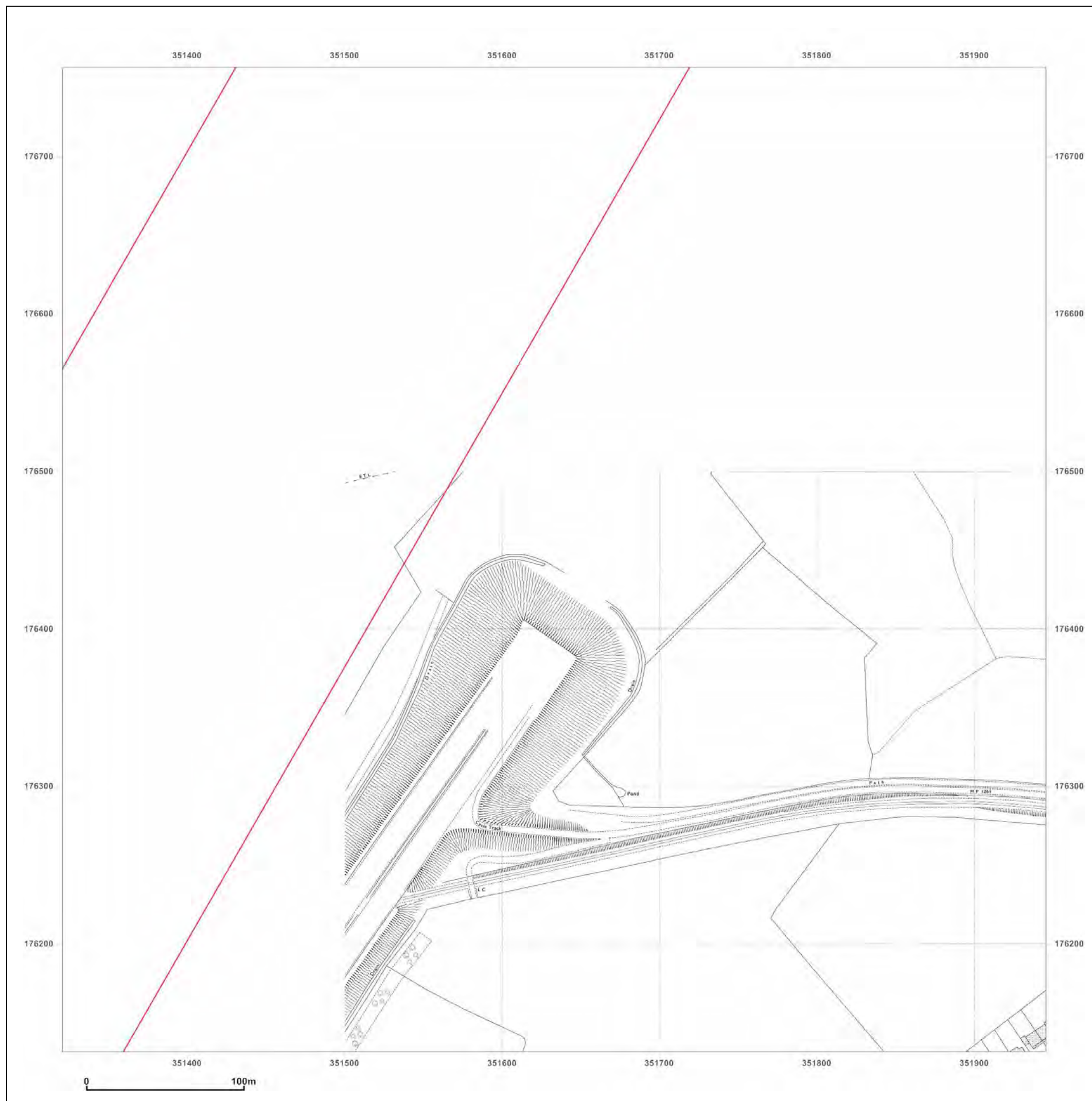


Produced by  
GroundSure Environmental Insight  
T: 08444 159000  
E: [info@groundsure.com](mailto:info@groundsure.com)  
W: [\[Redacted\]](#)

© Crown copyright and database rights 2013 Ordnance Survey 100035207

Production date: 23 May 2013

To view map legend click here [\[Redacted\]](#)





#### Site Details:

Hinkley Project

**Client Ref:** Hinkley Project; 13\_PO\_100.  
**Report Ref:** HMD-278-816308\_7\_LS\_Q11  
**Grid Ref:** 351633, 176444

**Map Name:** County Series


**Map date:** 1916

**Scale:** 1:2,500

**Printed at:** 1:2,500



Surveyed 1916  
 Revised 1916  
 Edition N/A  
 Copyright N/A  
 Levelled N/A

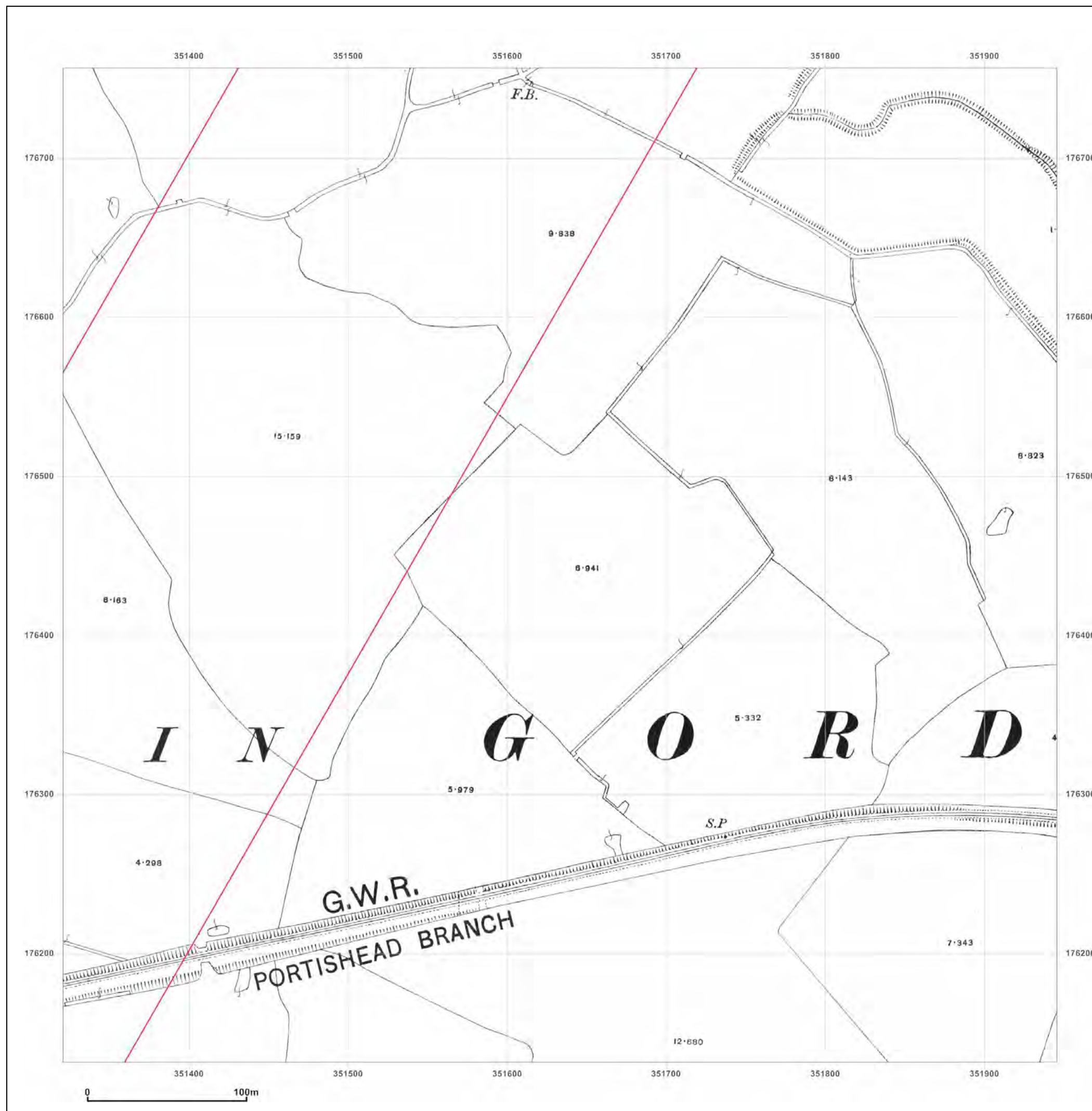


Produced by  
 GroundSure Environmental Insight  
 T: 08444 159000  
 E: [info@groundsure.com](mailto:info@groundsure.com)  
 W: [www.groundsure.com](http://www.groundsure.com)

© Crown copyright and database rights 2013 Ordnance Survey 100035207

Production date: 23 May 2013

To view map legend click here [\[Link\]](#)





**Site Details:**

Hinkley Project

**Client Ref:** Hinkley Project; 13\_PO\_100.  
**Report Ref:** HMD-278-816308\_7\_LS\_Q11  
**Grid Ref:** 351633, 176444

**Map Name:** County Series


**Map date:** 1903

**Scale:** 1:2,500

**Printed at:** 1:2,500



Surveyed 1903  
Revised 1903  
Edition N/A  
Copyright N/A  
Levelled N/A

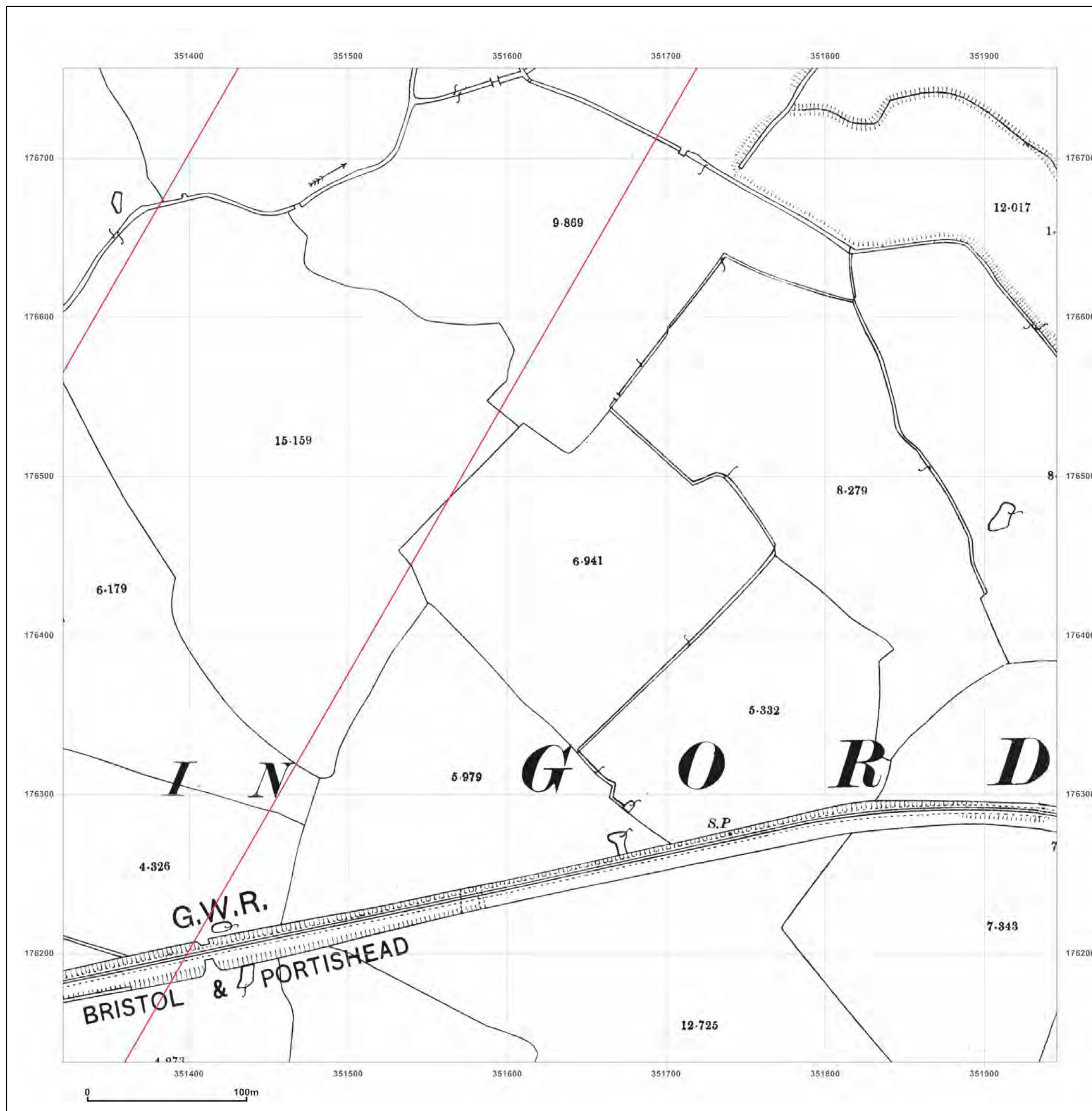


Produced by  
GroundSure Environmental Insight  
T: 08444 159000  
E: [info@groundsure.com](mailto:info@groundsure.com)  
W: [www.groundsure.com](http://www.groundsure.com)

© Crown copyright and database rights 2013 Ordnance Survey 100035207

Production date: 23 May 2013

To view map legend click here [\[Link\]](#)





#### Site Details:

Hinkley Project

**Client Ref:** Hinkley Project; 13\_PO\_100.  
**Report Ref:** HMD-278-816308\_7\_LS\_Q11  
**Grid Ref:** 351633, 176444

**Map Name:** County Series

**Map date:** 1884

**Scale:** 1:2,500

**Printed at:** 1:2,500



Surveyed 1884  
 Revised 1884  
 Edition N/A  
 Copyright N/A  
 Levelled N/A

Surveyed 1884  
 Revised 1884  
 Edition N/A  
 Copyright N/A  
 Levelled N/A

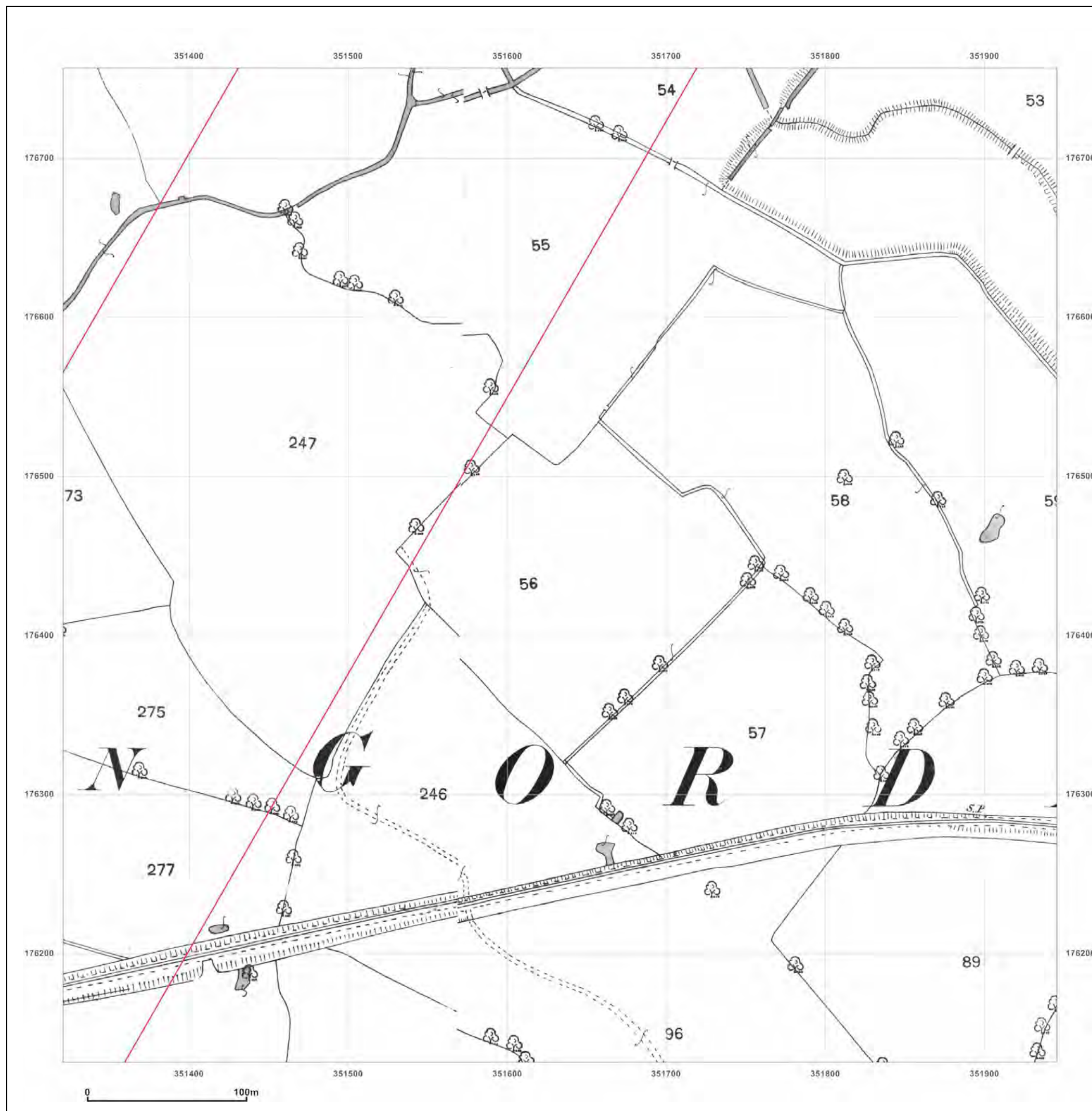


Produced by  
 GroundSure Environmental Insight  
 T: 08444 159000  
 E: [info@groundsurre.com](mailto:info@groundsurre.com)  
 W: [www.groundsure.com](http://www.groundsure.com)

© Crown copyright and database rights 2013 Ordnance Survey 100035207

Production date: 23 May 2013

To view map legend click here [\[Link\]](#)





#### Site Details:

Hinkley Project

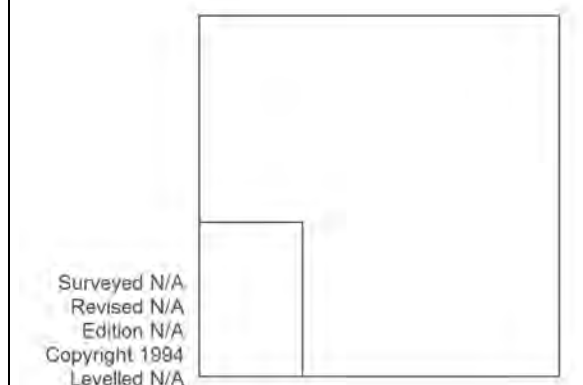
**Client Ref:** Hinkley Project; 13\_PO\_100.  
**Report Ref:** HMD-278-816308\_7\_LS\_Q10  
**Grid Ref:** 351633, 177044

**Map Name:** National Grid

**Map date:** 1994

**Scale:** 1:1,250

**Printed at:** 1:2,500

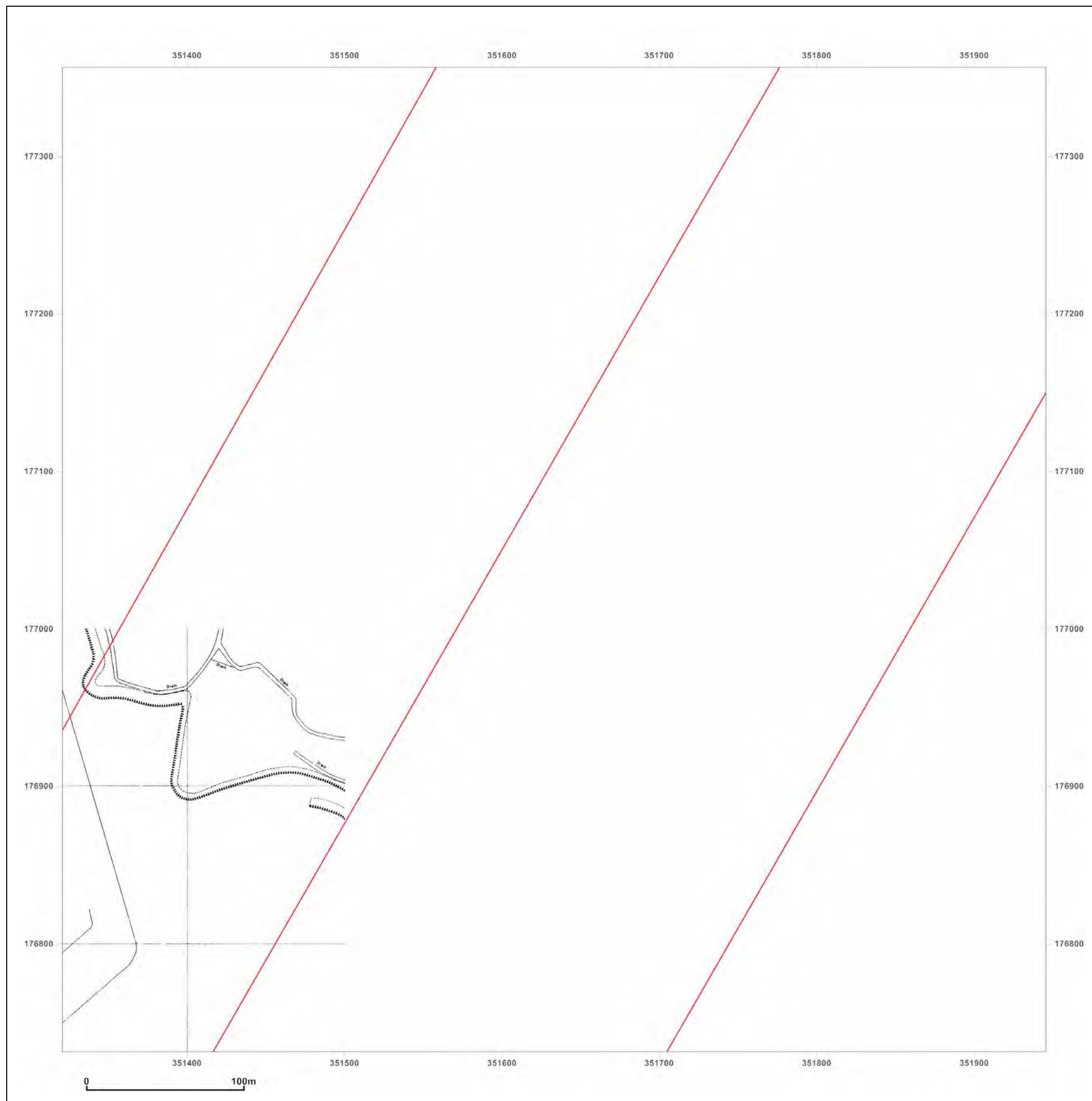


Produced by  
 GroundSure Environmental Insight  
 T: 08444 159000  
 E: [info@groundsure.com](mailto:info@groundsure.com)  
 W: [REDACTED]

© Crown copyright and database rights 2013 Ordnance Survey 100035207

Production date: 23 May 2013

To view map legend click here [REDACTED]





#### Site Details:

Hinkley Project

**Client Ref:** Hinkley Project; 13\_PO\_100.  
**Report Ref:** HMD-278-816308\_7\_LS\_Q10  
**Grid Ref:** 351633, 177044

**Map Name:** National Grid

**Map date:** 1988-1992

**Scale:** 1:1,250

**Printed at:** 1:2,500



Surveyed N/A  
 Revised N/A  
 Edition N/A  
 Copyright 1992  
 Levelled N/A

Surveyed 1957  
 Revised 1988  
 Edition N/A  
 Copyright 1988  
 Levelled 1957

Surveyed N/A  
 Revised N/A  
 Edition N/A  
 Copyright 1992  
 Levelled N/A

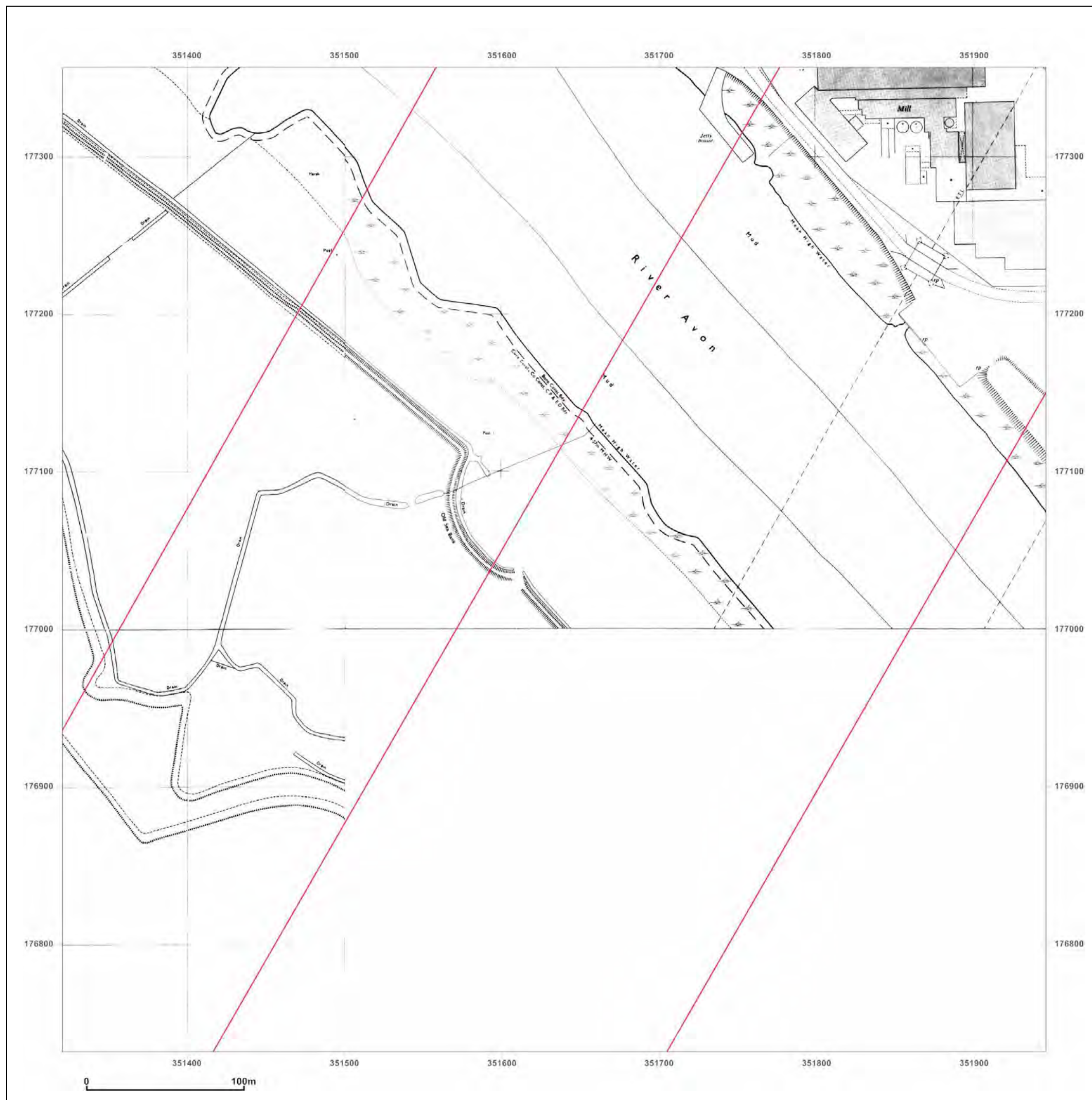


Produced by  
 GroundSure Environmental Insight  
 T: 08444 159000  
 E: [info@groundsure.com](mailto:info@groundsure.com)  
 W: [www.groundsure.com](http://www.groundsure.com)

© Crown copyright and database rights 2013 Ordnance Survey 100035207

Production date: 23 May 2013

To view map legend click here [\[Link\]](#)





#### Site Details:

Hinkley Project

**Client Ref:** Hinkley Project; 13\_PO\_100.  
**Report Ref:** HMD-278-816308\_7\_LS\_Q10  
**Grid Ref:** 351633, 177044

**Map Name:** National Grid

**Map date:** 1980-1981

**Scale:** 1:2,500

**Printed at:** 1:2,500



Surveyed 1981  
 Revised 1981  
 Edition N/A  
 Copyright N/A  
 Levelled N/A

Surveyed 1980  
 Revised 1980  
 Edition N/A  
 Copyright N/A  
 Levelled N/A

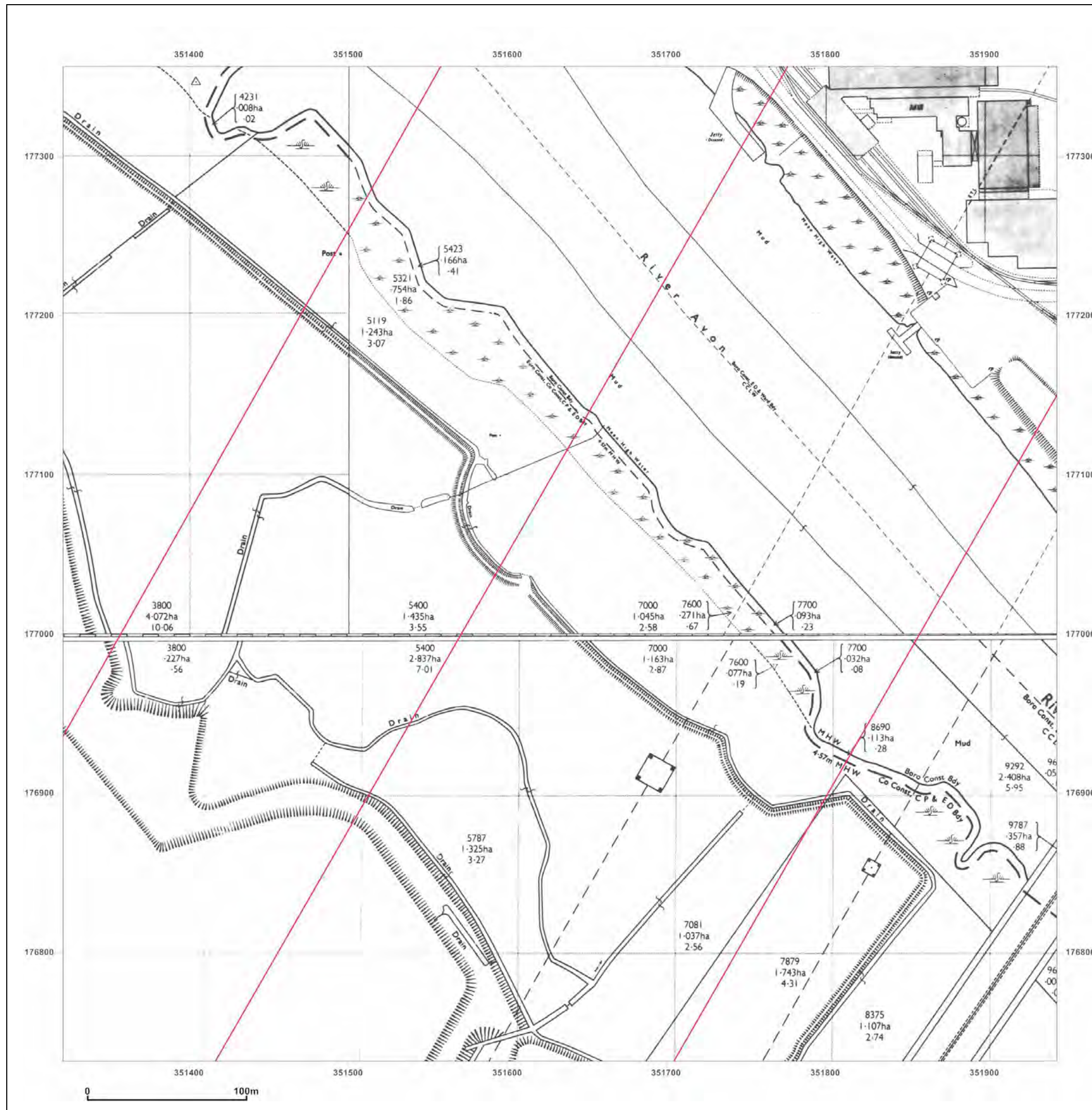


Produced by  
 GroundSure Environmental Insight  
 T: 08444 159000  
 E: [info@groundsure.com](mailto:info@groundsure.com)  
 W: [www.groundsure.com](http://www.groundsure.com)

© Crown copyright and database rights 2013 Ordnance Survey 100035207

Production date: 23 May 2013

To view map legend click here [\[Link\]](#)





#### Site Details:

Hinkley Project


**Client Ref:** Hinkley Project; 13\_PO\_100.  
**Report Ref:** HMD-278-816308\_7\_LS\_Q10  
**Grid Ref:** 351633, 177044

**Map Name:** National Grid

**Map date:** 1979

**Scale:** 1:1,250

**Printed at:** 1:2,500

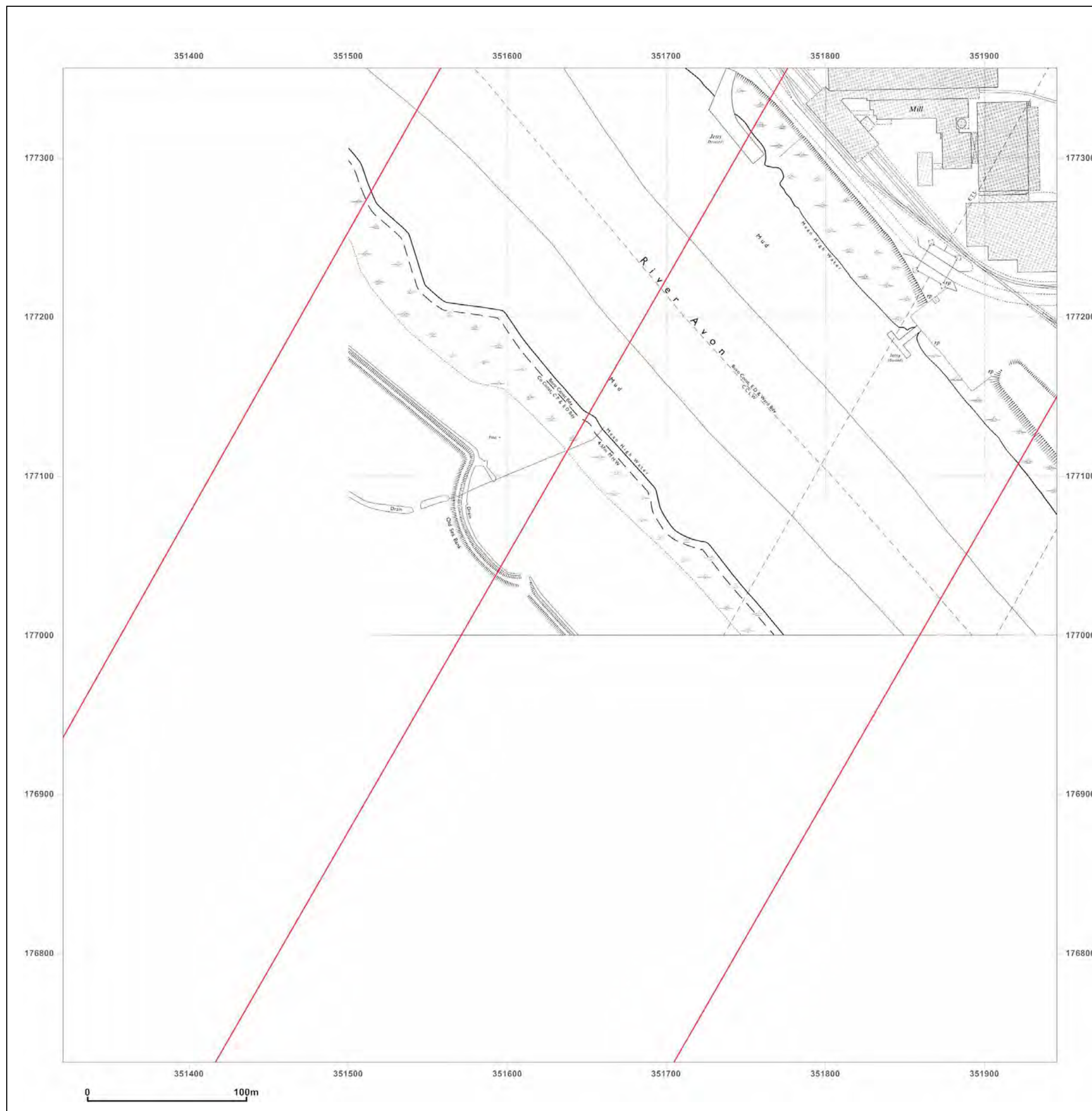


Produced by  
GroundSure Environmental Insight  
T: 08444 159000  
E: [info@groundsure.com](mailto:info@groundsure.com)  
W: [www.groundsure.com](http://www.groundsure.com)

© Crown copyright and database rights 2013 Ordnance Survey 100035207

Production date: 23 May 2013

To view map legend click here [\[Link\]](#)









#### Site Details:

Hinkley Project


**Client Ref:** Hinkley Project; 13\_PO\_100.  
**Report Ref:** HMD-278-816308\_7\_LS\_Q10  
**Grid Ref:** 351633, 177044

**Map Name:** National Grid

**Map date:** 1964

**Scale:** 1:1,250

**Printed at:** 1:2,500

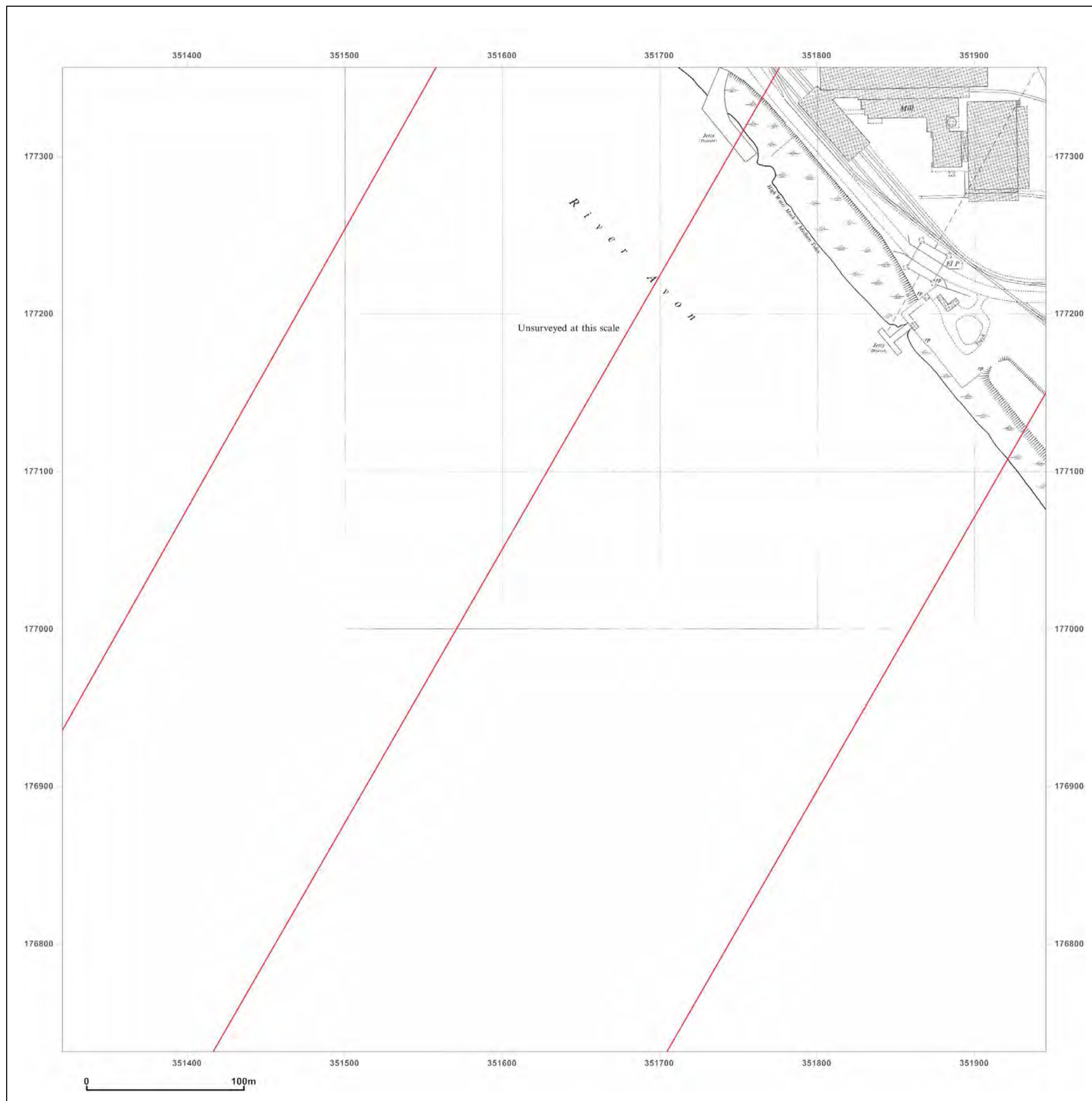


Produced by  
 GroundSure Environmental Insight  
 T: 08444 159000  
 E: [info@groundsure.com](mailto:info@groundsure.com)  
 W: [REDACTED]

© Crown copyright and database rights 2013 Ordnance Survey 100035207

Production date: 23 May 2013

To view map legend click here [REDACTED]





**Site Details:**

Hinkley Project


**Client Ref:** Hinkley Project; 13\_PO\_100.  
**Report Ref:** HMD-278-816308\_7\_LS\_Q10  
**Grid Ref:** 351633, 177044

**Map Name:** National Grid

**Map date:** 1952

**Scale:** 1:1,250

**Printed at:** 1:2,500

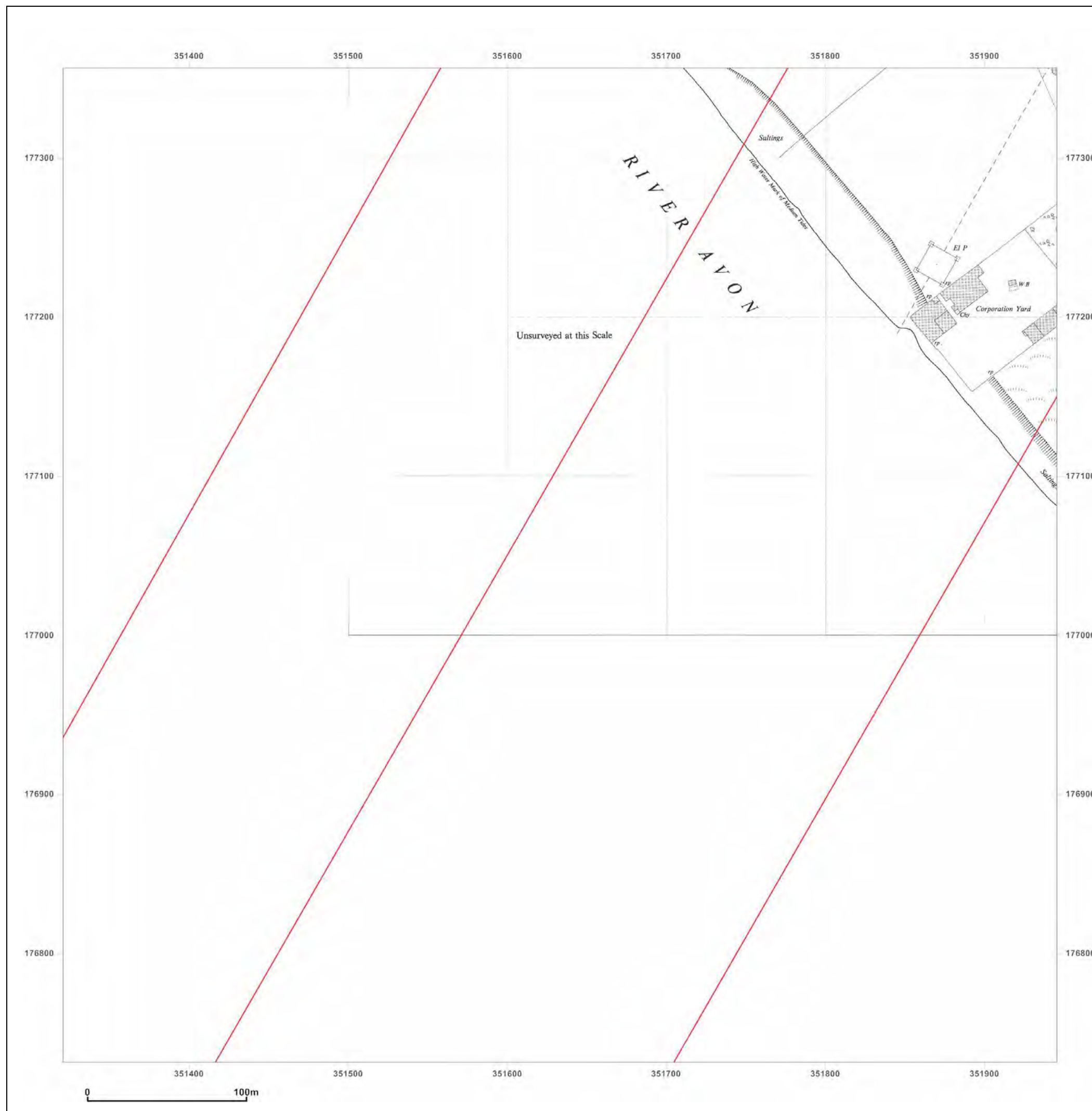


Produced by  
GroundSure Environmental Insight  
T: 08444 159000  
E: [info@groundsure.com](mailto:info@groundsure.com)  
W: [www.groundsure.com](http://www.groundsure.com)

© Crown copyright and database rights 2013 Ordnance Survey 100035207

Production date: 23 May 2013

To view map legend click here [\[Link\]](#)





#### Site Details:

Hinkley Project

**Client Ref:** Hinkley Project; 13\_PO\_100.  
**Report Ref:** HMD-278-816308\_7\_LS\_Q10  
**Grid Ref:** 351633, 177044

**Map Name:** County Series

**Map date:** 1916

**Scale:** 1:2,500

**Printed at:** 1:2,500



Surveyed 1916  
 Revised 1916  
 Edition N/A  
 Copyright N/A  
 Levelled N/A

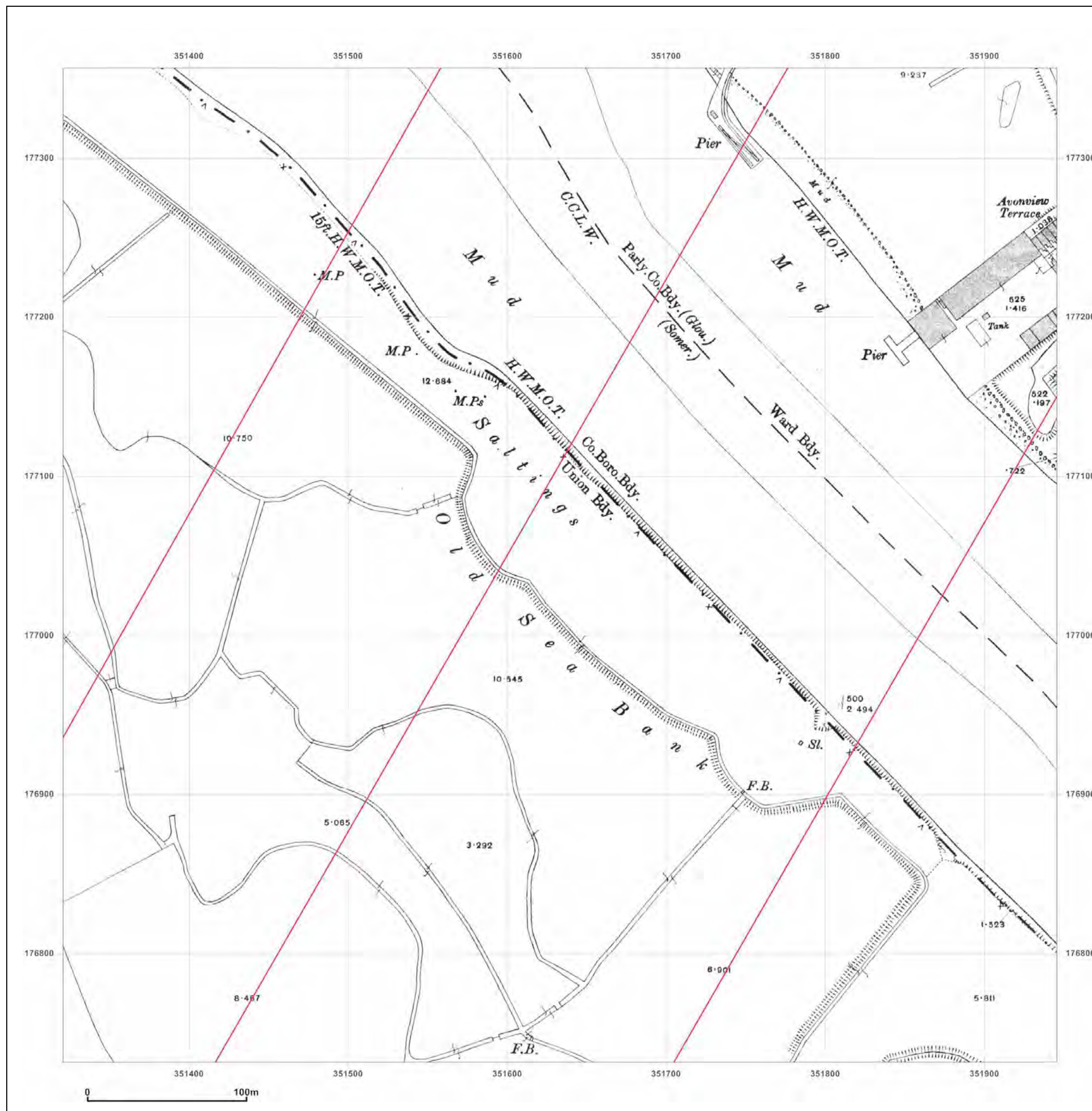


Produced by  
 GroundSure Environmental Insight  
 T: 08444 159000  
 E: [info@groundsure.com](mailto:info@groundsure.com)  
 W: [www.groundsure.com](http://www.groundsure.com)

© Crown copyright and database rights 2013 Ordnance Survey 100035207

Production date: 23 May 2013

To view map legend click here [\[Link\]](#)





#### Site Details:

Hinkley Project

**Client Ref:** Hinkley Project; 13\_PO\_100.  
**Report Ref:** HMD-278-816308\_7\_LS\_Q10  
**Grid Ref:** 351633, 177044

**Map Name:** County Series

**Map date:** 1903-1904

**Scale:** 1:2,500

**Printed at:** 1:2,500



Surveyed 1903  
 Revised 1903  
 Edition N/A  
 Copyright N/A  
 Levelled N/A

Surveyed 1904  
 Revised 1904  
 Edition N/A  
 Copyright N/A  
 Levelled N/A

Surveyed 1903  
 Revised 1903  
 Edition N/A  
 Copyright N/A  
 Levelled N/A

Surveyed 1903  
 Revised 1903  
 Edition N/A  
 Copyright N/A  
 Levelled N/A

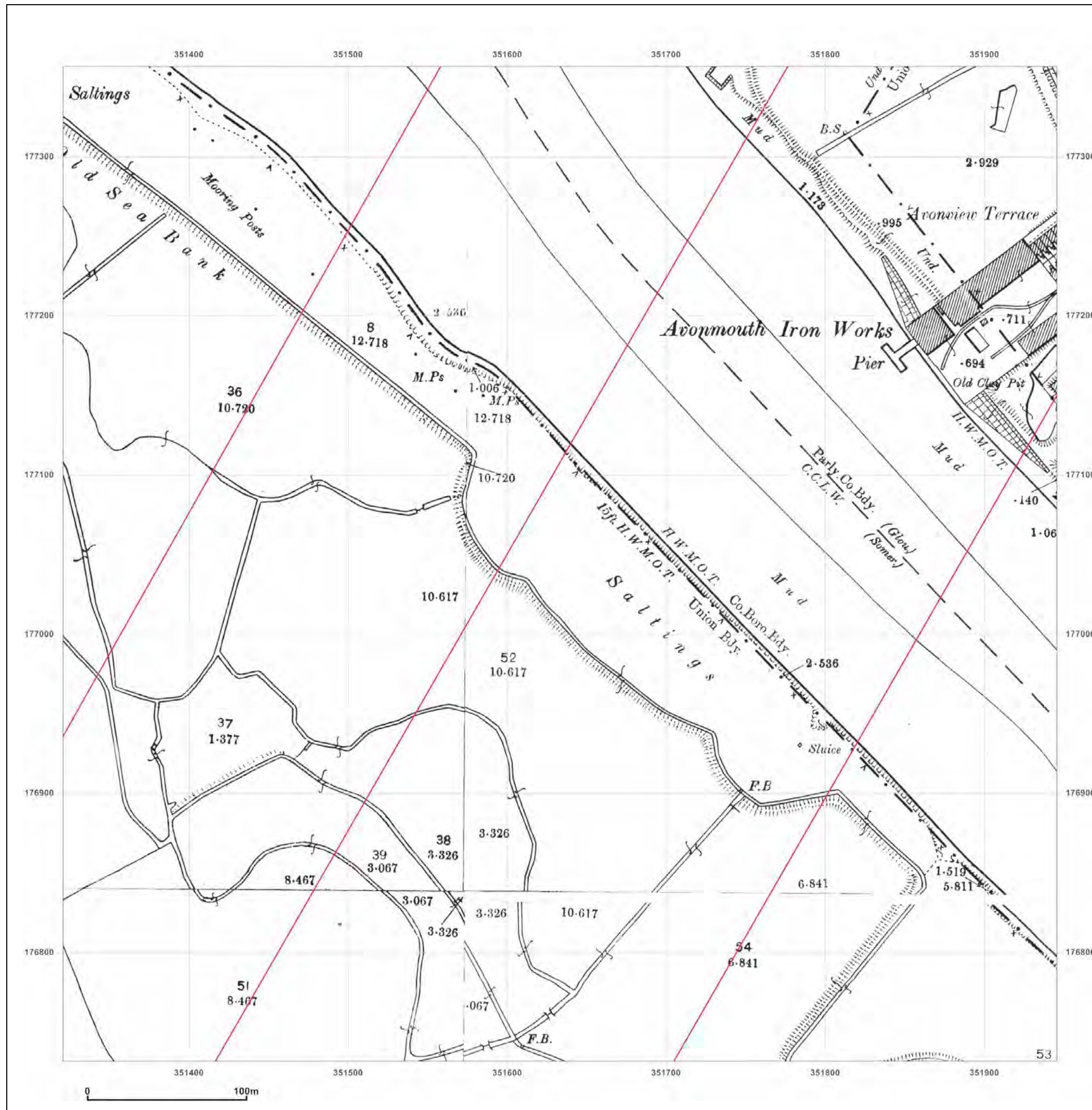


Produced by  
 GroundSure Environmental Insight  
 T: 08444 159000  
 E: [info@groundsurre.com](mailto:info@groundsurre.com)  
 W: [www.groundsure.com](http://www.groundsure.com)

© Crown copyright and database rights 2013 Ordnance Survey 100035207

Production date: 23 May 2013

To view map legend click here [\[Link\]](#)









#### Site Details:

Hinkley Project

**Client Ref:** Hinkley Project; 13\_PO\_100.  
**Report Ref:** HMD-278-816308\_7\_LS\_Q10  
**Grid Ref:** 351633, 177044

**Map Name:** County Series

**Map date:** 1884

**Scale:** 1:2,500

**Printed at:** 1:2,500



Surveyed 1884  
 Revised 1884  
 Edition N/A  
 Copyright N/A  
 Levelled N/A

Surveyed 1884  
 Revised 1884  
 Edition N/A  
 Copyright N/A  
 Levelled N/A

Surveyed 1884  
 Revised 1884  
 Edition N/A  
 Copyright N/A  
 Levelled N/A

Surveyed 1884  
 Revised 1884  
 Edition N/A  
 Copyright N/A  
 Levelled N/A

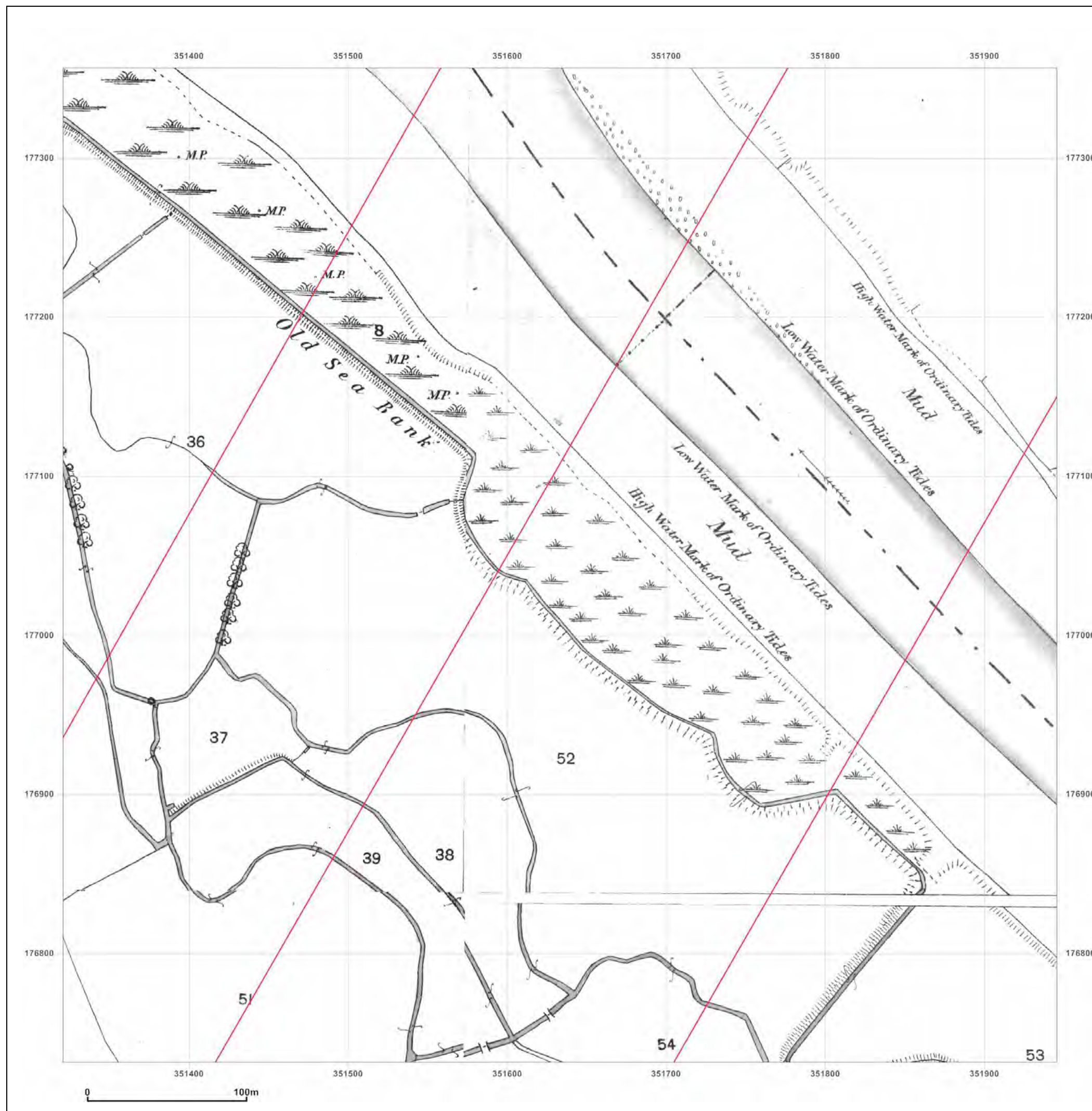


Produced by  
 GroundSure Environmental Insight  
 T: 08444 159000  
 E: [info@groundsurre.com](mailto:info@groundsurre.com)  
 W: [www.groundsure.com](http://www.groundsure.com)

© Crown copyright and database rights 2013 Ordnance Survey 100035207

Production date: 23 May 2013

To view map legend click here [\[Link\]](#)





**Site Details:**

Hinkley Project

**Client Ref:** Hinkley Project; 13\_PO\_100.  
**Report Ref:** HMD-278-816308\_7\_LS\_Q10  
**Grid Ref:** 351633, 177044

**Map Name:** County Series

**Map date:** 1882

**Scale:** 1:2,500

**Printed at:** 1:2,500



Surveyed 1882  
Revised 1882  
Edition N/A  
Copyright N/A  
Levelled N/A

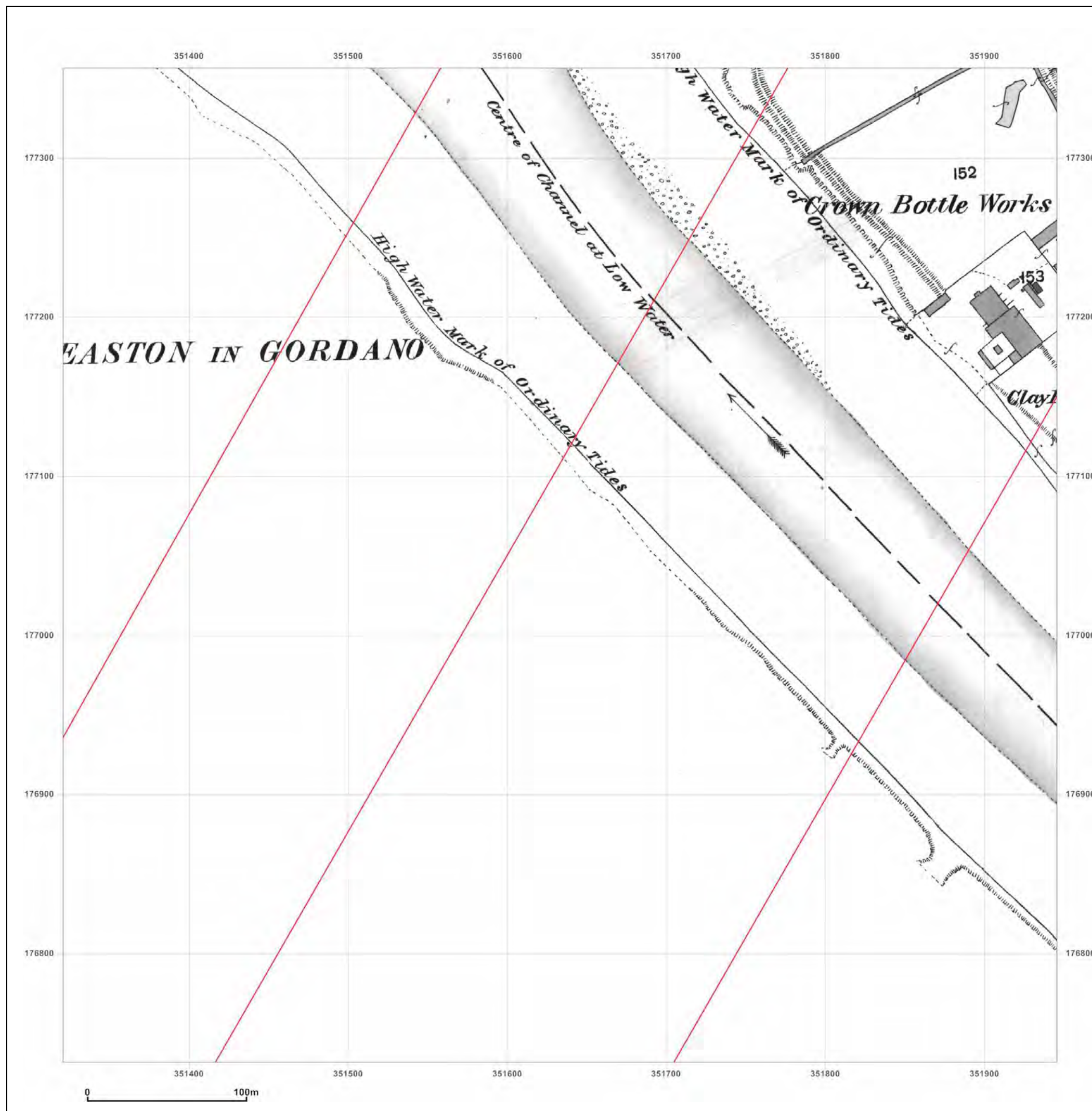


Produced by  
GroundSure Environmental Insight  
T: 08444 159000  
E: [info@groundsurre.com](mailto:info@groundsurre.com)  
W: [www.groundsure.com](http://www.groundsure.com)

© Crown copyright and database rights 2013 Ordnance Survey 100035207

Production date: 23 May 2013

To view map legend click here [\[Link\]](#)





#### Site Details:

Hinkley Project


**Client Ref:** Hinkley Project; 13\_PO\_100.  
**Report Ref:** HMD-278-816308\_7\_LS\_Q9  
**Grid Ref:** 351633, 177643

**Map Name:** National Grid

**Map date:** 1993

**Scale:** 1:1,250

**Printed at:** 1:2,500

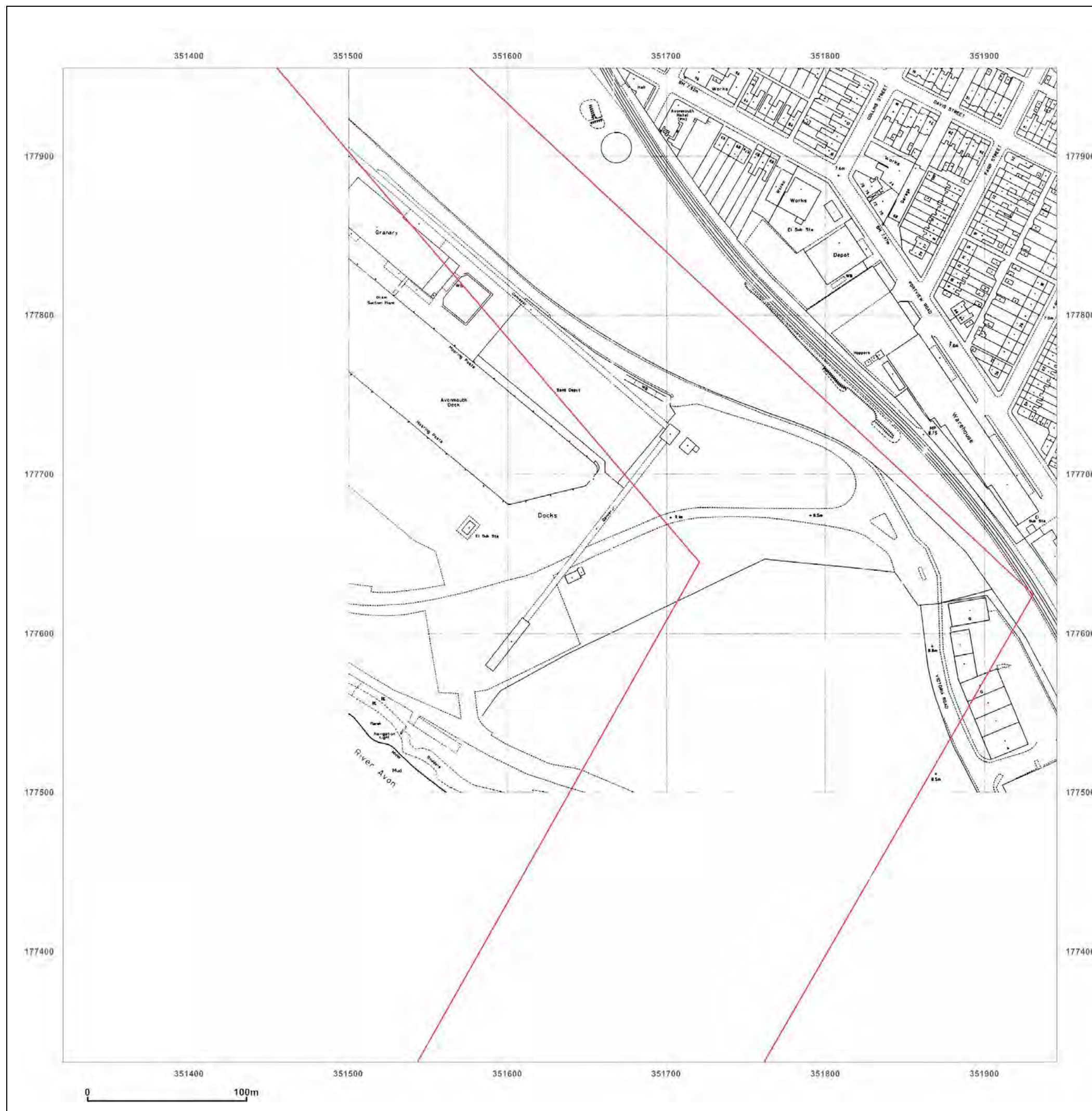


Produced by  
 GroundSure Environmental Insight  
 T: 08444 159000  
 E: [info@groundsure.com](mailto:info@groundsure.com)  
 W: [www.groundsure.com](http://www.groundsure.com)

© Crown copyright and database rights 2013 Ordnance Survey 100035207

Production date: 23 May 2013

To view map legend click here [\[Link\]](#)





#### Site Details:

Hinkley Project

**Client Ref:** Hinkley Project; 13\_PO\_100.  
**Report Ref:** HMD-278-816308\_7\_LS\_Q9  
**Grid Ref:** 351633, 177643

**Map Name:** National Grid

**Map date:** 1988-1992

**Scale:** 1:1,250

**Printed at:** 1:2,500



Surveyed 1957  
 Revised 1988  
 Edition N/A  
 Copyright 1988  
 Levelled 1957

Surveyed N/A  
 Revised N/A  
 Edition N/A  
 Copyright 1992  
 Levelled N/A

Surveyed N/A  
 Revised N/A  
 Edition N/A  
 Copyright 1992  
 Levelled N/A

Surveyed 1957  
 Revised 1988  
 Edition N/A  
 Copyright 1988  
 Levelled 1957

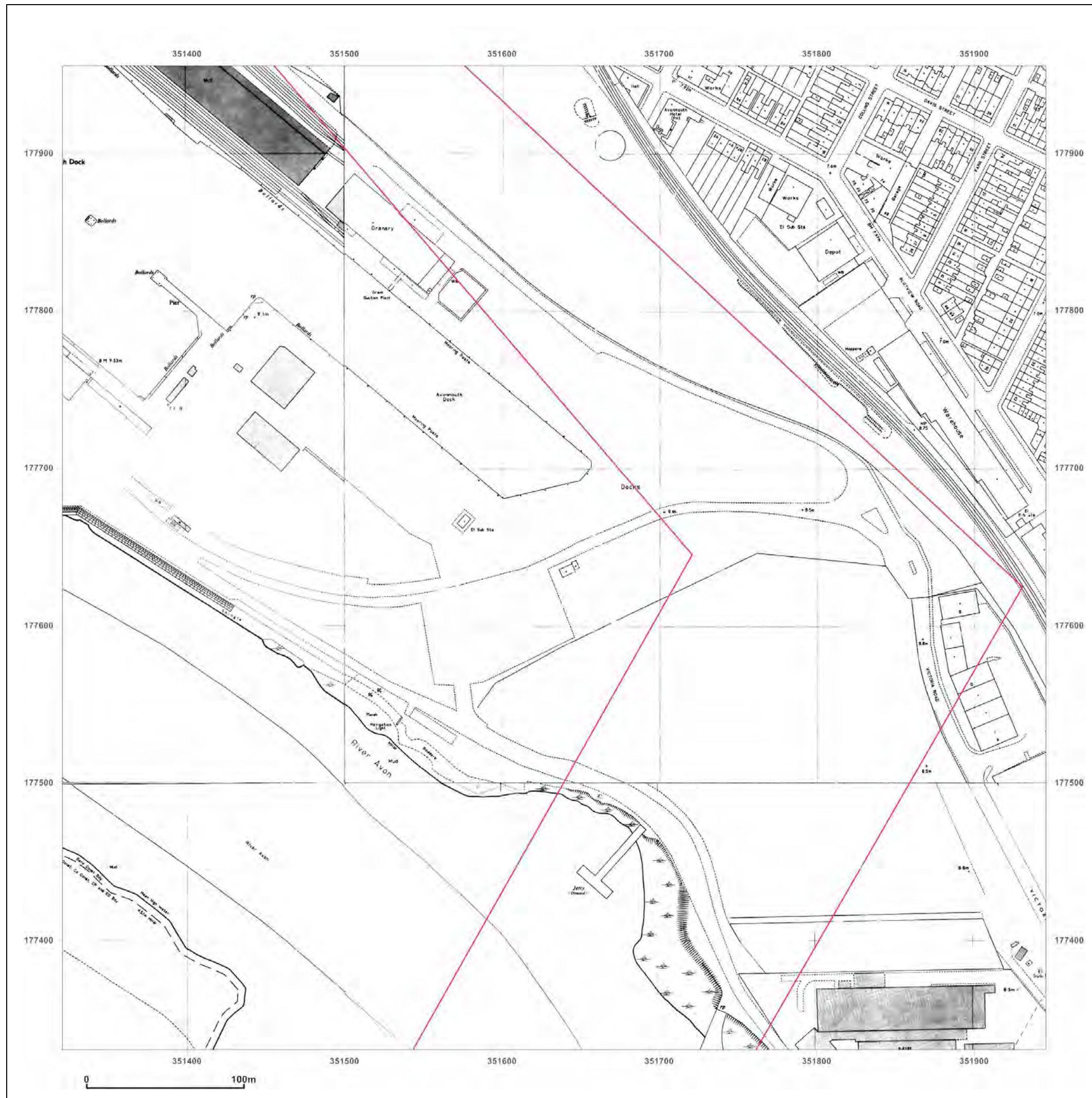


Produced by  
 GroundSure Environmental Insight  
 T: 08444 159000  
 E: [info@groundsure.com](mailto:info@groundsure.com)  
 W: [www.groundsure.com](http://www.groundsure.com)

© Crown copyright and database rights 2013 Ordnance Survey 100035207

Production date: 23 May 2013

To view map legend click here [\[Link\]](#)





#### Site Details:

Hinkley Project


**Client Ref:** Hinkley Project; 13\_PO\_100.  
**Report Ref:** HMD-278-816308\_7\_LS\_Q9  
**Grid Ref:** 351633, 177643

**Map Name:** National Grid

**Map date:** 1988

**Scale:** 1:1,250

**Printed at:** 1:2,500



Produced by  
 GroundSure Environmental Insight  
 T: 08444 159000  
 E: [info@groundsure.com](mailto:info@groundsure.com)  
 W: [www.groundsure.com](http://www.groundsure.com)

© Crown copyright and database rights 2013 Ordnance Survey 100035207

Production date: 23 May 2013

To view map legend click here [\[Link\]](#)





#### Site Details:

Hinkley Project

**Client Ref:** Hinkley Project; 13\_PO\_100.  
**Report Ref:** HMD-278-816308\_7\_LS\_Q9  
**Grid Ref:** 351633, 177643

**Map Name:** National Grid

**Map date:** 1981

**Scale:** 1:2,500

**Printed at:** 1:2,500



Surveyed 1981  
 Revised 1981  
 Edition N/A  
 Copyright N/A  
 Levelled N/A

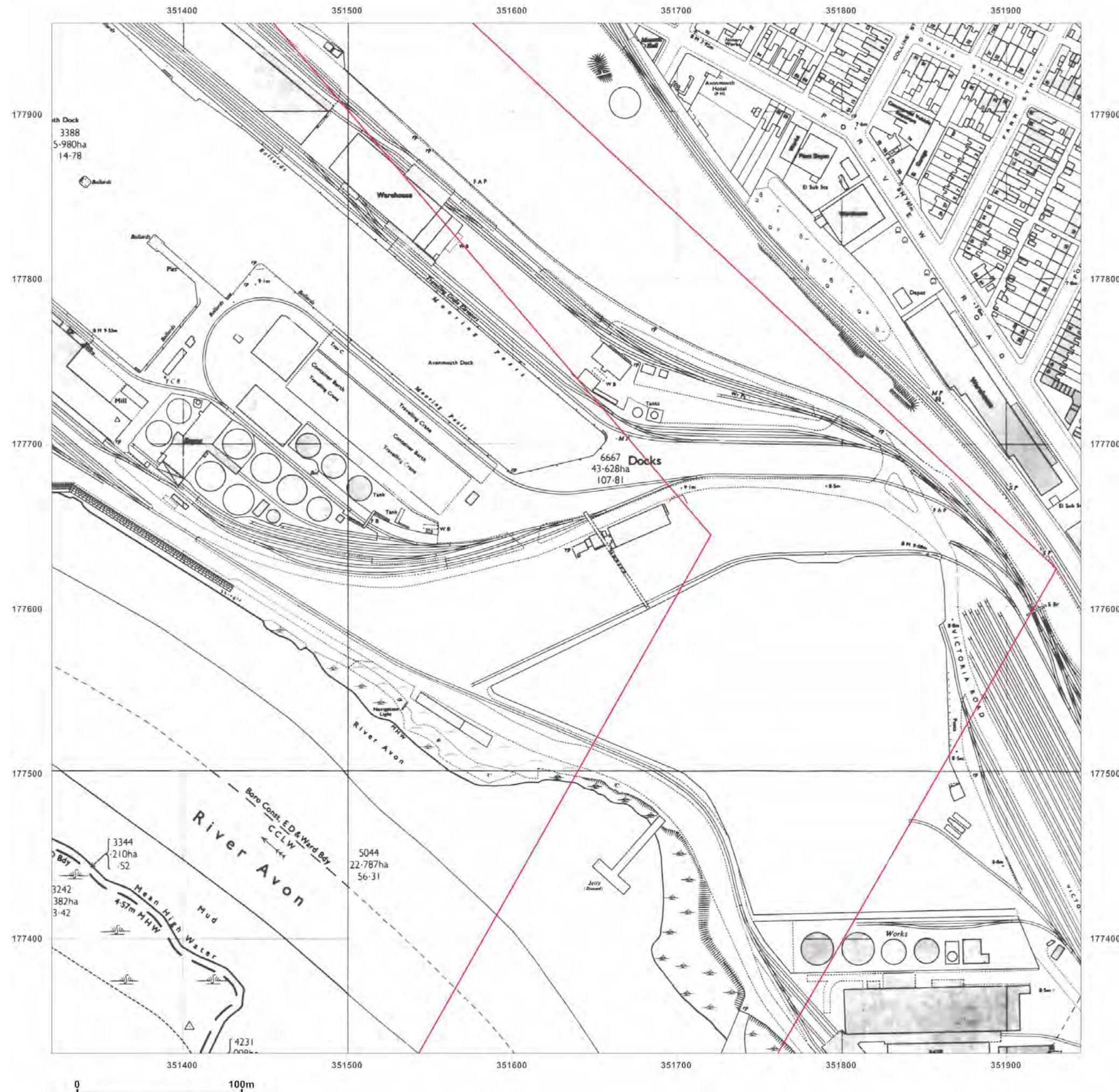


Produced by  
 GroundSure Environmental Insight  
 T: 08444 159000  
 E: [info@groundsure.com](mailto:info@groundsure.com)  
 W: [www.groundsure.com](http://www.groundsure.com)

© Crown copyright and database rights 2013 Ordnance Survey 100035207

Production date: 23 May 2013

To view map legend click here [\[Link\]](#)





#### Site Details:

Hinkley Project

**Client Ref:** Hinkley Project; 13\_PO\_100.  
**Report Ref:** HMD-278-816308\_7\_LS\_Q9  
**Grid Ref:** 351633, 177643

**Map Name:** National Grid

**Map date:** 1979

**Scale:** 1:1,250

**Printed at:** 1:2,500



Surveyed 1952  
 Revised 1979  
 Edition N/A  
 Copyright 1979  
 Levelled 1957

Surveyed 1977  
 Revised 1977  
 Edition N/A  
 Copyright 1979  
 Levelled 1957

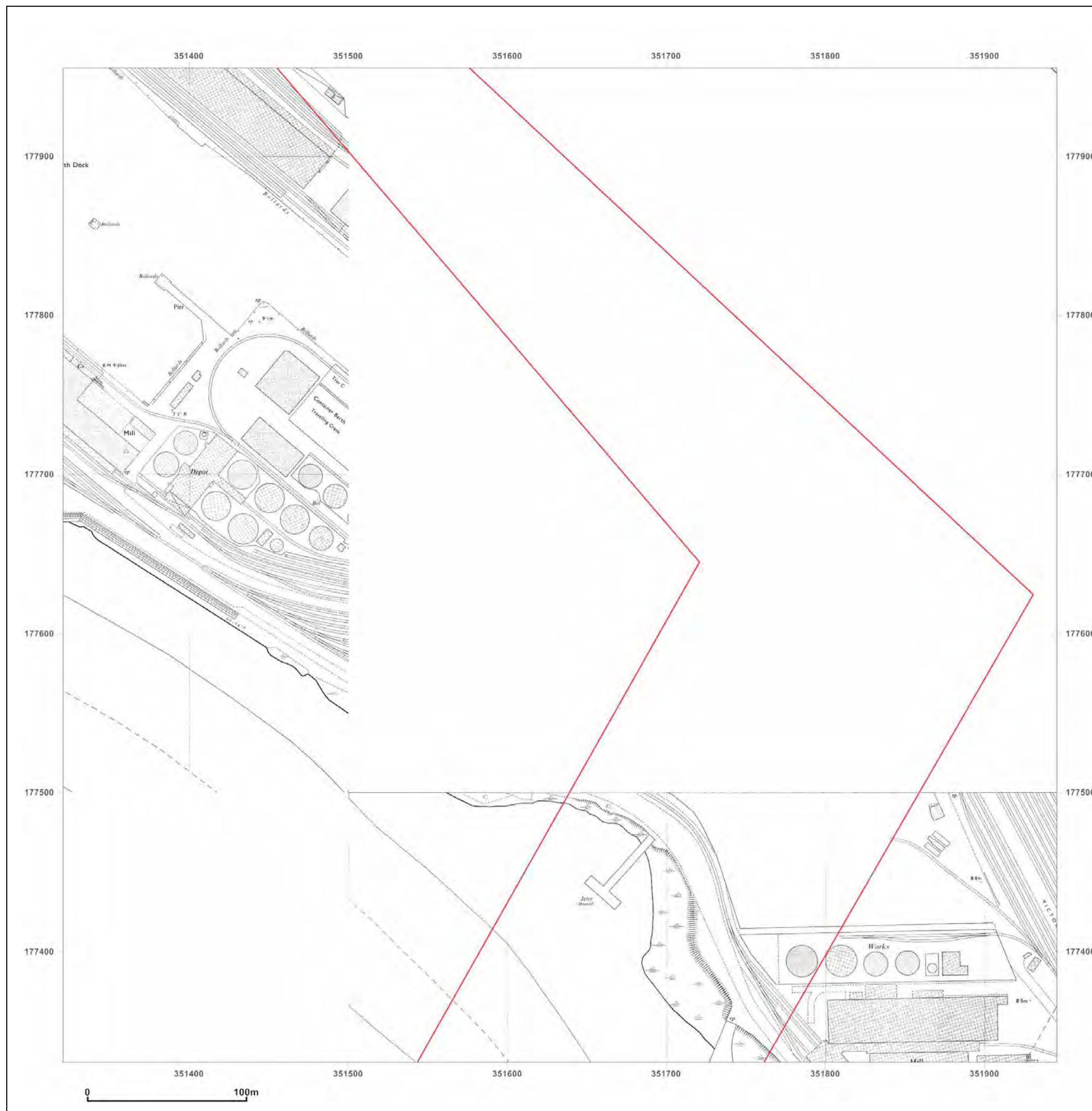


Produced by  
 GroundSure Environmental Insight  
 T: 08444 159000  
 E: [info@groundsure.com](mailto:info@groundsure.com)  
 W: [www.groundsure.com](http://www.groundsure.com)

© Crown copyright and database rights 2013 Ordnance Survey 100035207

Production date: 23 May 2013

To view map legend click here [\[Link\]](#)









# Site Details:

Hinkley Project

**Client Ref:** Hinkley Project; 13\_PO\_100.  
**Report Ref:** HMD-278-816308\_7\_LS\_Q9  
**Grid Ref:** 351633, 177643

**Map Name:** National Grid

**Map date:** 1964-1969

**Scale:** 1:1,250

**Printed at:** 1:2,500



Surveyed 1952  
 Revised 1963  
 Edition N/A  
 Copyright 1964  
 Levelled 1957

Surveyed 1952  
 Revised 1969  
 Edition N/A  
 Copyright N/A  
 Levelled 1968

Surveyed 1952  
 Revised 1963  
 Edition N/A  
 Copyright 1964  
 Levelled 1957

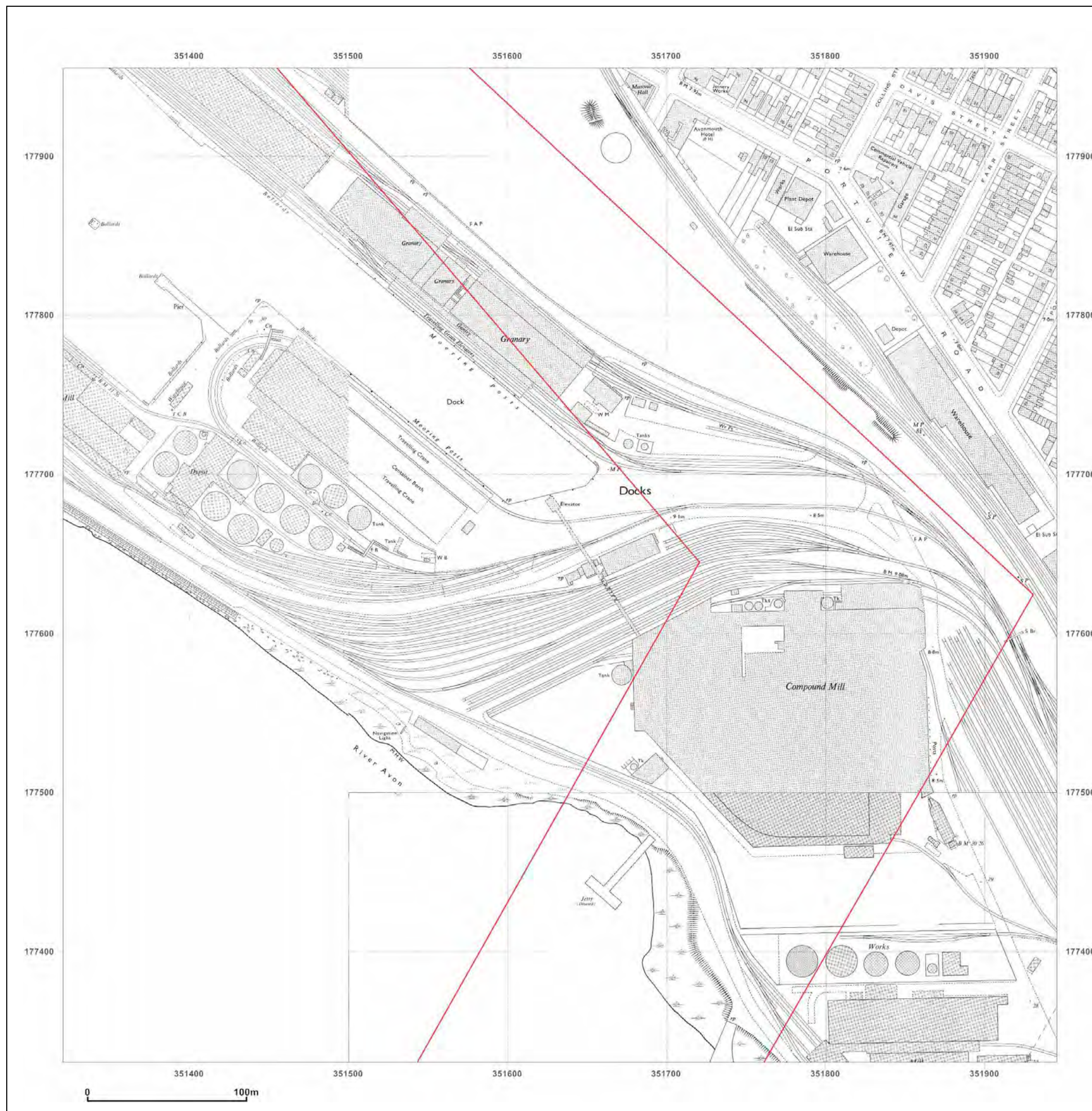


Produced by  
 GroundSure Environmental Insight  
 T: 08444 159000  
 E: [info@groundsure.com](mailto:info@groundsure.com)  
 W: [www.groundsure.com](http://www.groundsure.com)

© Crown copyright and database rights 2013 Ordnance Survey 100035207

Production date: 23 May 2013

To view map legend click here [\[Link\]](#)





#### Site Details:

Hinkley Project

**Client Ref:** Hinkley Project; 13\_PO\_100.  
**Report Ref:** HMD-278-816308\_7\_LS\_Q9  
**Grid Ref:** 351633, 177643

**Map Name:** National Grid

**Map date:** 1952

**Scale:** 1:1,250

**Printed at:** 1:2,500



Surveyed 1952  
 Revised 1952  
 Edition N/A  
 Copyright N/A  
 Levelled 1945

Surveyed 1952  
 Revised 1952  
 Edition N/A  
 Copyright N/A  
 Levelled 1945

Surveyed 1952  
 Revised 1952  
 Edition N/A  
 Copyright N/A  
 Levelled 1945

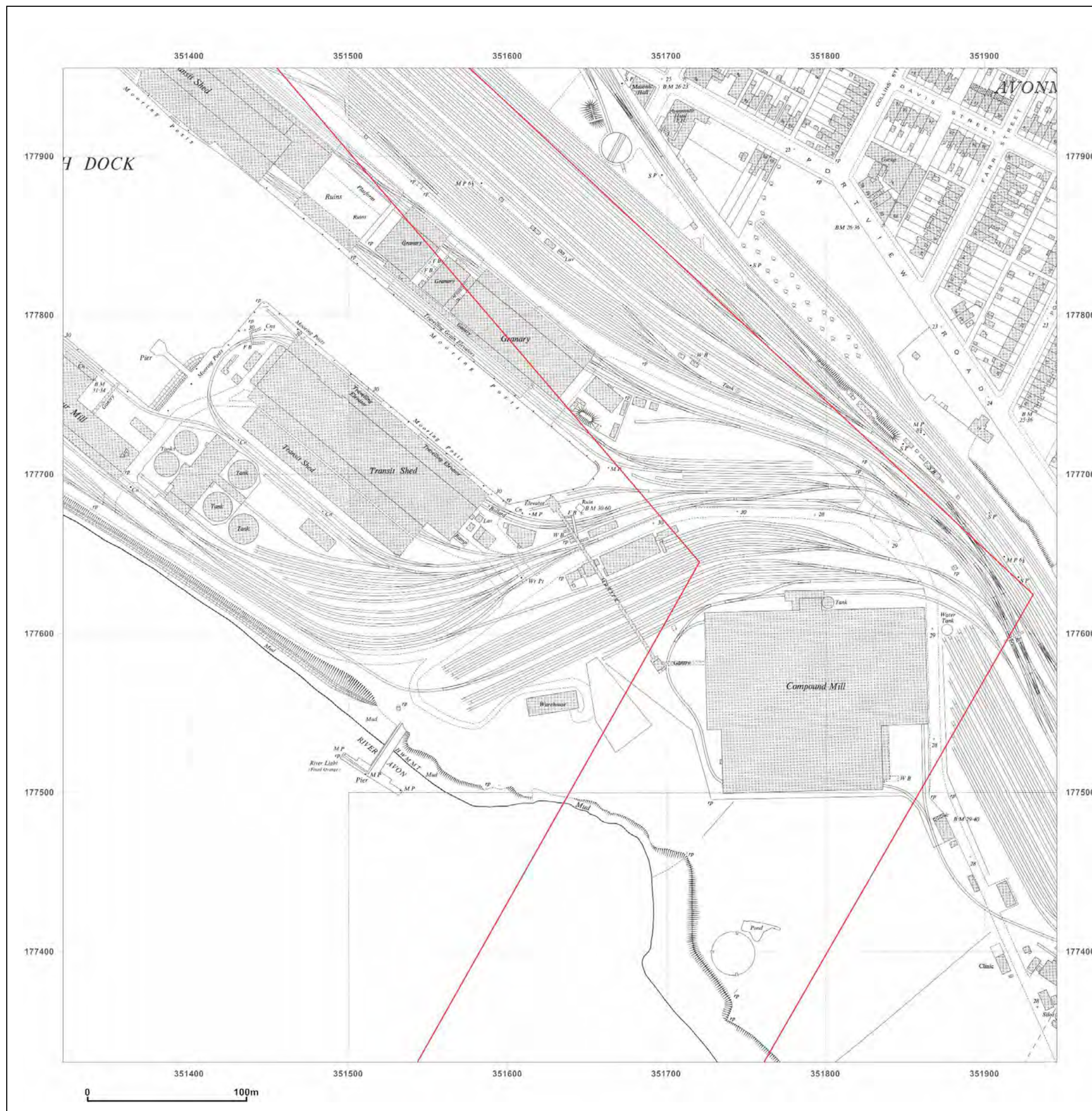


Produced by  
 GroundSure Environmental Insight  
 T: 08444 159000  
 E: [info@groundsure.com](mailto:info@groundsure.com)  
 W: [www.groundsure.com](http://www.groundsure.com)

© Crown copyright and database rights 2013 Ordnance Survey 100035207

Production date: 23 May 2013

To view map legend click here [\[Link\]](#)





#### Site Details:

Hinkley Project

**Client Ref:** Hinkley Project; 13\_PO\_100.  
**Report Ref:** HMD-278-816308\_7\_LS\_Q9  
**Grid Ref:** 351633, 177643

**Map Name:** County Series


**Map date:** 1916

**Scale:** 1:2,500

**Printed at:** 1:2,500



Surveyed 1916  
 Revised 1916  
 Edition N/A  
 Copyright N/A  
 Levelled N/A



Surveyed 1916  
 Revised 1916  
 Edition N/A  
 Copyright N/A  
 Levelled N/A

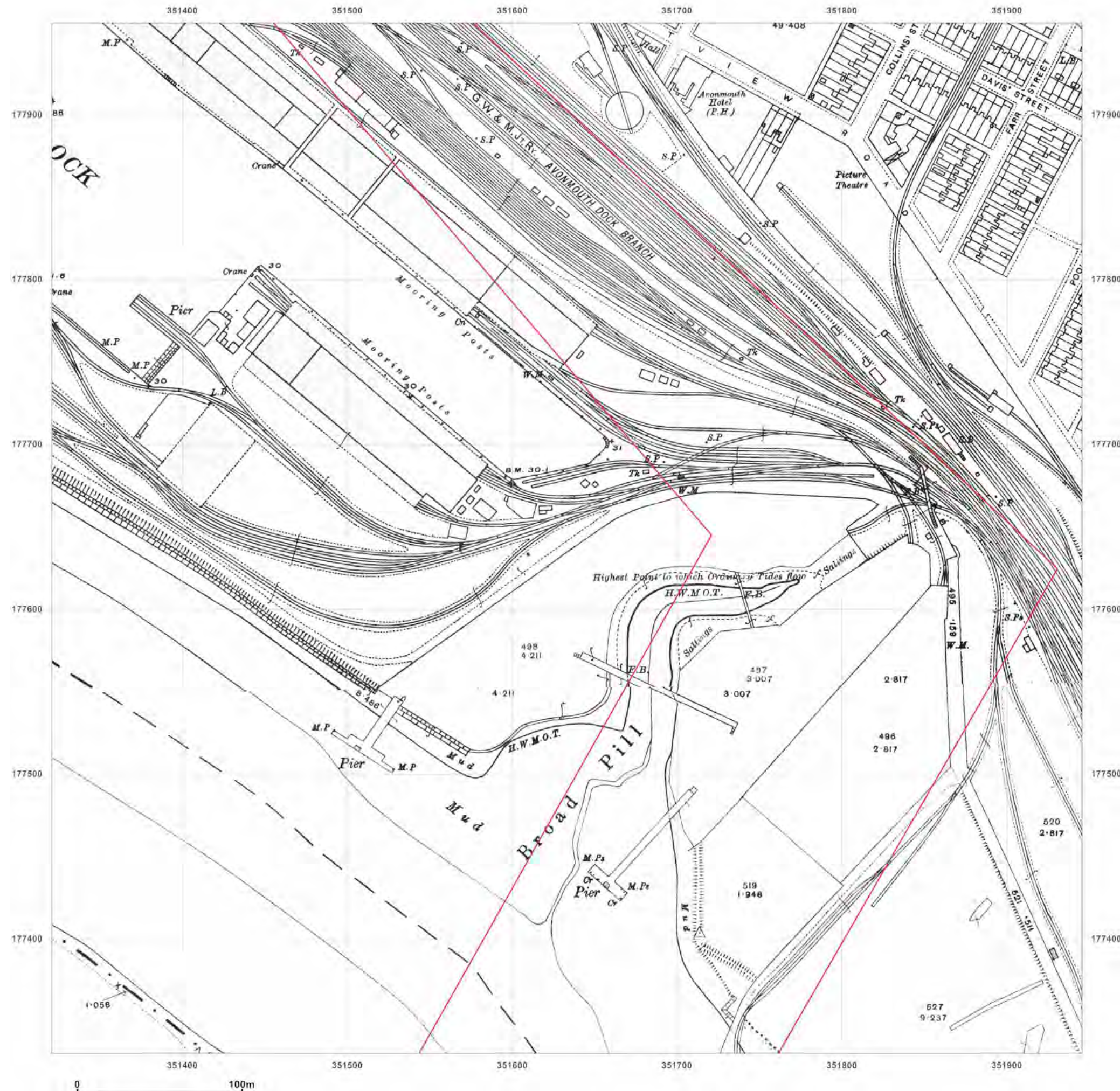


Produced by  
 GroundSure Environmental Insight  
 T: 08444 159000  
 E: [info@groundsurre.com](mailto:info@groundsurre.com)  
 W: [www.groundsure.com](http://www.groundsure.com)

© Crown copyright and database rights 2013 Ordnance Survey 100035207

Production date: 23 May 2013

To view map legend click here [\[Link\]](#)





#### Site Details:

Hinkley Project

**Client Ref:** Hinkley Project; 13\_PO\_100.  
**Report Ref:** HMD-278-816308\_7\_LS\_Q9  
**Grid Ref:** 351633, 177643

**Map Name:** County Series

**Map date:** 1903-1904

**Scale:** 1:2,500

**Printed at:** 1:2,500



Surveyed 1903  
 Revised 1903  
 Edition N/A  
 Copyright N/A  
 Levelled N/A

Surveyed 1904  
 Revised 1904  
 Edition N/A  
 Copyright N/A  
 Levelled N/A

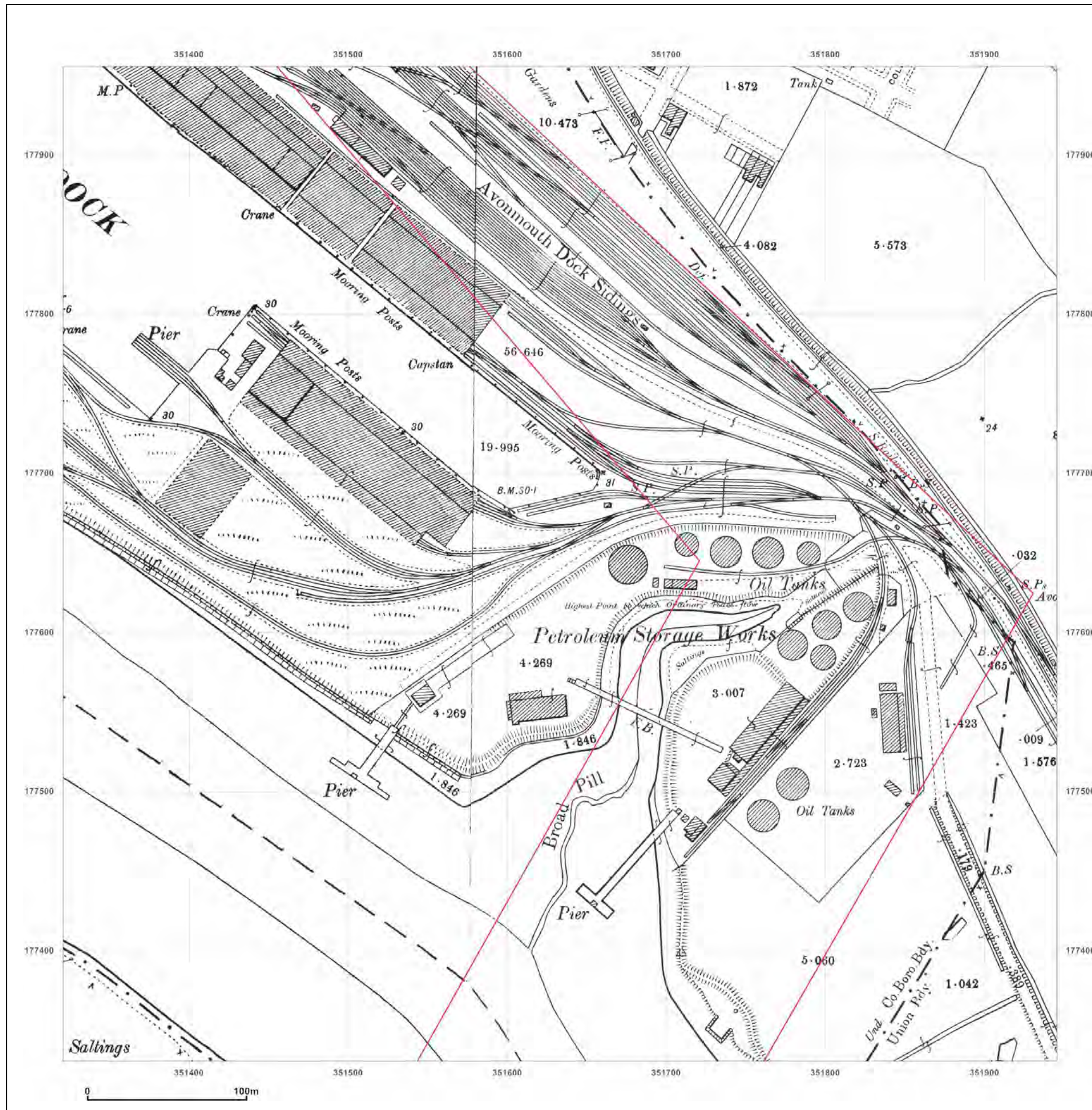


Produced by  
 GroundSure Environmental Insight  
 T: 08444 159000  
 E: [info@groundsurre.com](mailto:info@groundsurre.com)  
 W: [www.groundsure.com](http://www.groundsure.com)

© Crown copyright and database rights 2013 Ordnance Survey 100035207

Production date: 23 May 2013

To view map legend click here [\[Link\]](#)





#### Site Details:

Hinkley Project

**Client Ref:** Hinkley Project; 13\_PO\_100.  
**Report Ref:** HMD-278-816308\_7\_LS\_Q9  
**Grid Ref:** 351633, 177643

**Map Name:** County Series

**Map date:** 1903

**Scale:** 1:2,500

**Printed at:** 1:2,500



Surveyed 1903  
 Revised 1903  
 Edition N/A  
 Copyright N/A  
 Levelled N/A

Surveyed 1903  
 Revised 1903  
 Edition N/A  
 Copyright N/A  
 Levelled N/A

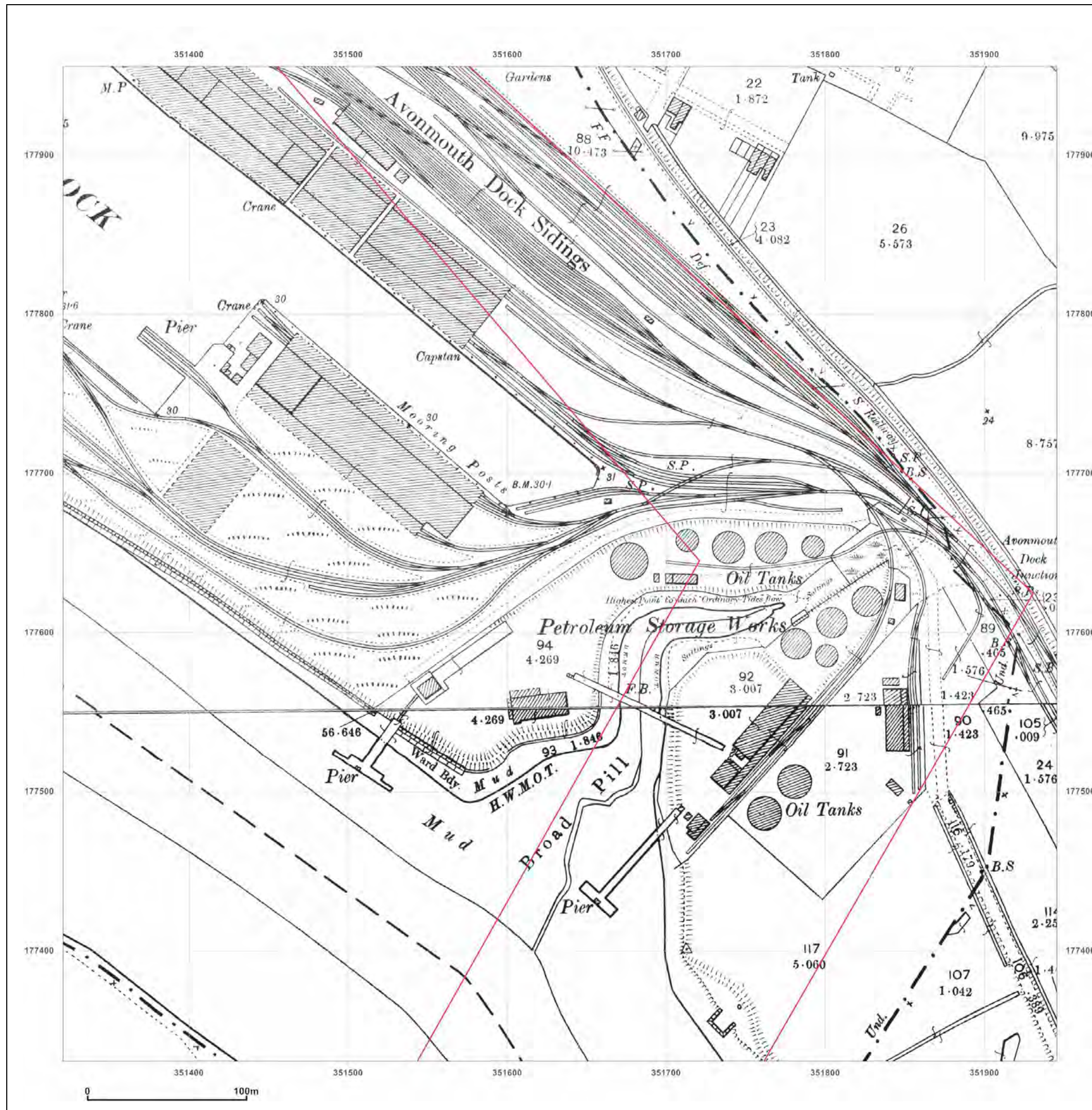


Produced by  
 GroundSure Environmental Insight  
 T: 08444 159000  
 E: [info@groundsurre.com](mailto:info@groundsurre.com)  
 W: [www.groundsure.com](http://www.groundsure.com)

© Crown copyright and database rights 2013 Ordnance Survey 100035207

Production date: 23 May 2013

To view map legend click here [\[Link\]](#)





#### Site Details:

Hinkley Project

**Client Ref:** Hinkley Project; 13\_PO\_100.  
**Report Ref:** HMD-278-816308\_7\_LS\_Q9  
**Grid Ref:** 351633, 177643

**Map Name:** County Series

**Map date:** 1884

**Scale:** 1:2,500

**Printed at:** 1:2,500



Surveyed 1884  
 Revised 1884  
 Edition N/A  
 Copyright N/A  
 Levelled N/A

Surveyed 1884  
 Revised 1884  
 Edition N/A  
 Copyright N/A  
 Levelled N/A

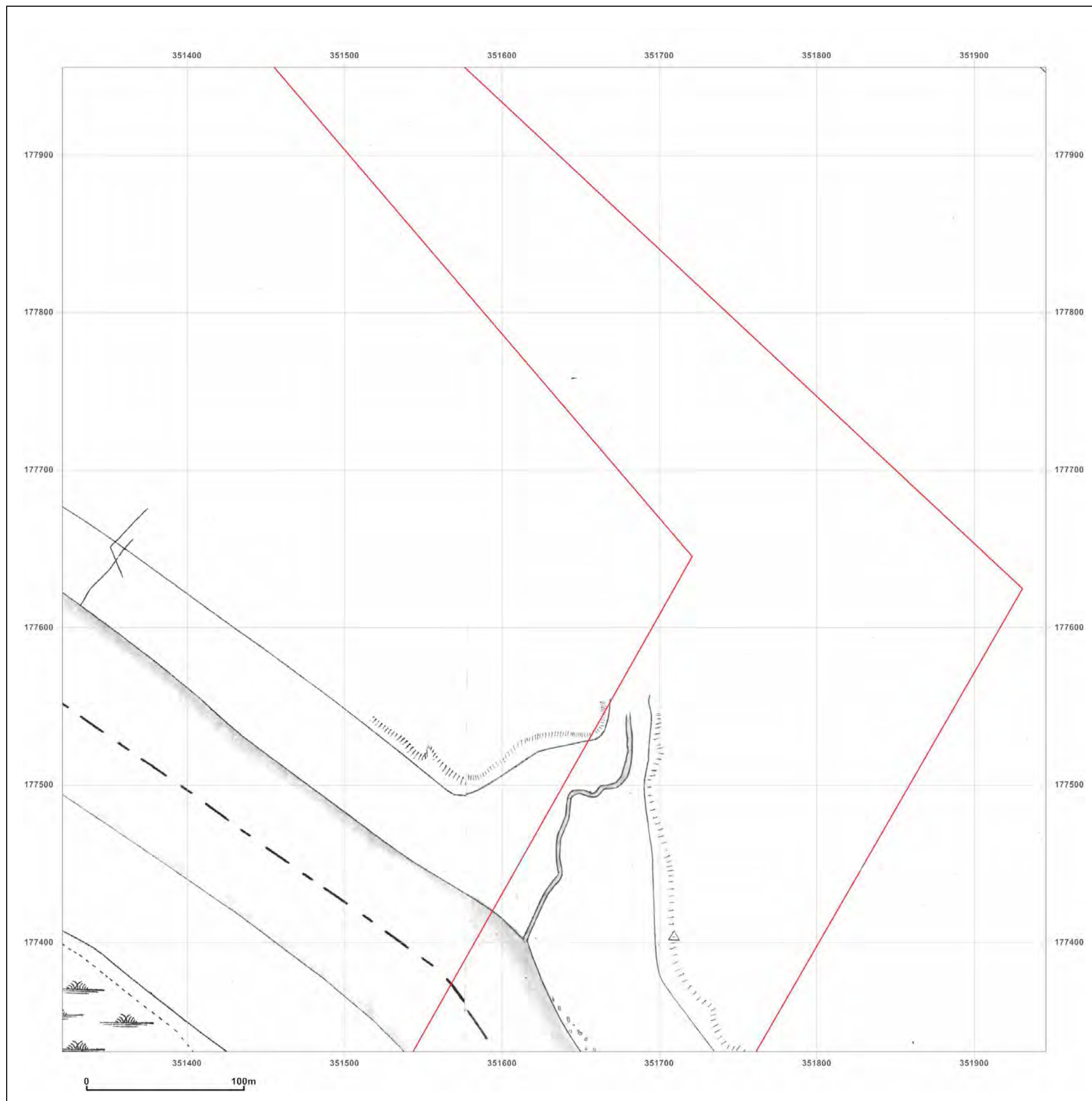


Produced by  
 GroundSure Environmental Insight  
 T: 08444 159000  
 E: [info@groundsure.com](mailto:info@groundsure.com)  
 W: [REDACTED]

© Crown copyright and database rights 2013 Ordnance Survey 100035207

Production date: 23 May 2013

To view map legend click here [REDACTED]





**Site Details:**

Hinkley Project

**Client Ref:** Hinkley Project; 13\_PO\_100.  
**Report Ref:** HMD-278-816308\_7\_LS\_Q9  
**Grid Ref:** 351633, 177643

**Map Name:** County Series

**Map date:** 1881-1882

**Scale:** 1:2,500

**Printed at:** 1:2,500



Surveyed 1881  
Revised 1881  
Edition N/A  
Copyright N/A  
Levelled N/A

Surveyed 1882  
Revised 1882  
Edition N/A  
Copyright N/A  
Levelled N/A

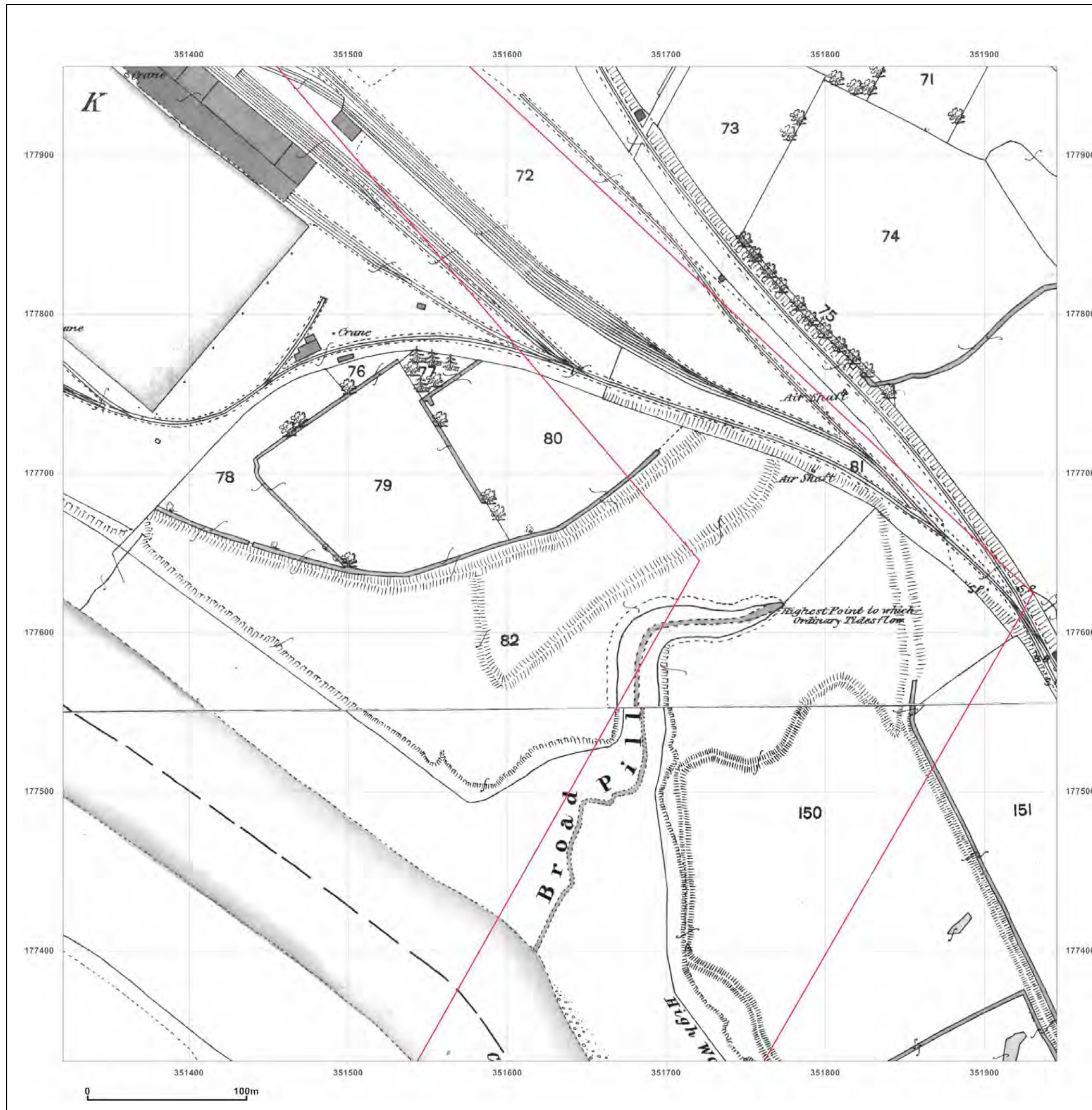


Produced by  
GroundSure Environmental Insight  
T: 08444 159000  
E: [info@groundsurre.com](mailto:info@groundsurre.com)  
W: [www.groundsure.com](http://www.groundsure.com)

© Crown copyright and database rights 2013 Ordnance Survey 100035207

Production date: 23 May 2013

To view map legend click here [\[Link\]](#)





#### Site Details:

Hinkley Project

**Client Ref:** Hinkley Project; 13\_PO\_100.  
**Report Ref:** HMD-278-816308\_7\_LS\_Q8  
**Grid Ref:** 351822, 178244

**Map Name:** National Grid

**Map date:** 1993-1994

**Scale:** 1:1,250

**Printed at:** 1:2,500



Surveyed N/A  
 Revised N/A  
 Edition N/A  
 Copyright 1994  
 Levelled N/A

Surveyed N/A  
 Revised N/A  
 Edition N/A  
 Copyright 1993  
 Levelled N/A

Surveyed N/A  
 Revised N/A  
 Edition N/A  
 Copyright 1993  
 Levelled N/A

Surveyed N/A  
 Revised N/A  
 Edition N/A  
 Copyright 1993  
 Levelled N/A



Produced by  
 GroundSure Environmental Insight  
 T: 08444 159000  
 E: [info@groundsure.com](mailto:info@groundsure.com)  
 W: [www.groundsure.com](http://www.groundsure.com)

© Crown copyright and database rights 2013 Ordnance Survey 100035207

Production date: 23 May 2013

To view map legend click here [\[Link\]](#)





#### Site Details:

Hinkley Project

**Client Ref:** Hinkley Project; 13\_PO\_100.  
**Report Ref:** HMD-278-816308\_7\_LS\_Q8  
**Grid Ref:** 351822, 178244

**Map Name:** National Grid

**Map date:** 1990-1992

**Scale:** 1:1,250

**Printed at:** 1:2,500



Surveyed N/A  
 Revised N/A  
 Edition N/A  
 Copyright 1992  
 Levelled N/A

Surveyed N/A  
 Revised N/A  
 Edition N/A  
 Copyright 1990  
 Levelled 1968

Surveyed N/A  
 Revised N/A  
 Edition N/A  
 Copyright 1992  
 Levelled N/A

Surveyed N/A  
 Revised N/A  
 Edition N/A  
 Copyright 1992  
 Levelled N/A

Surveyed N/A  
 Revised N/A  
 Edition N/A  
 Copyright 1992  
 Levelled N/A

Surveyed N/A  
 Revised N/A  
 Edition N/A  
 Copyright 1992  
 Levelled N/A



Produced by  
 GroundSure Environmental Insight  
 T: 08444 159000  
 E: [info@groundsure.com](mailto:info@groundsure.com)  
 W: [www.groundsure.com](http://www.groundsure.com)

© Crown copyright and database rights 2013 Ordnance Survey 100035207

Production date: 23 May 2013

To view map legend click here [\[Link\]](#)





# Site Details:

Hinkley Project

**Client Ref:** Hinkley Project; 13\_PO\_100.  
**Report Ref:** HMD-278-816308\_7\_LS\_Q8  
**Grid Ref:** 351822, 178244

**Map Name:** National Grid


**Map date:** 1984-1988

**Scale:** 1:1,250

**Printed at:** 1:2,500



Surveyed 1988  
 Revised 1988  
 Edition N/A  
 Copyright 1988  
 Levelled N/A



Surveyed 1989  
 Revised 1983  
 Edition N/A  
 Copyright 1984  
 Levelled 1968

Surveyed 1968  
 Revised 1968  
 Edition N/A  
 Copyright 1988  
 Levelled 1968

Surveyed 1984  
 Revised 1986  
 Edition N/A  
 Copyright 1986  
 Levelled 1984

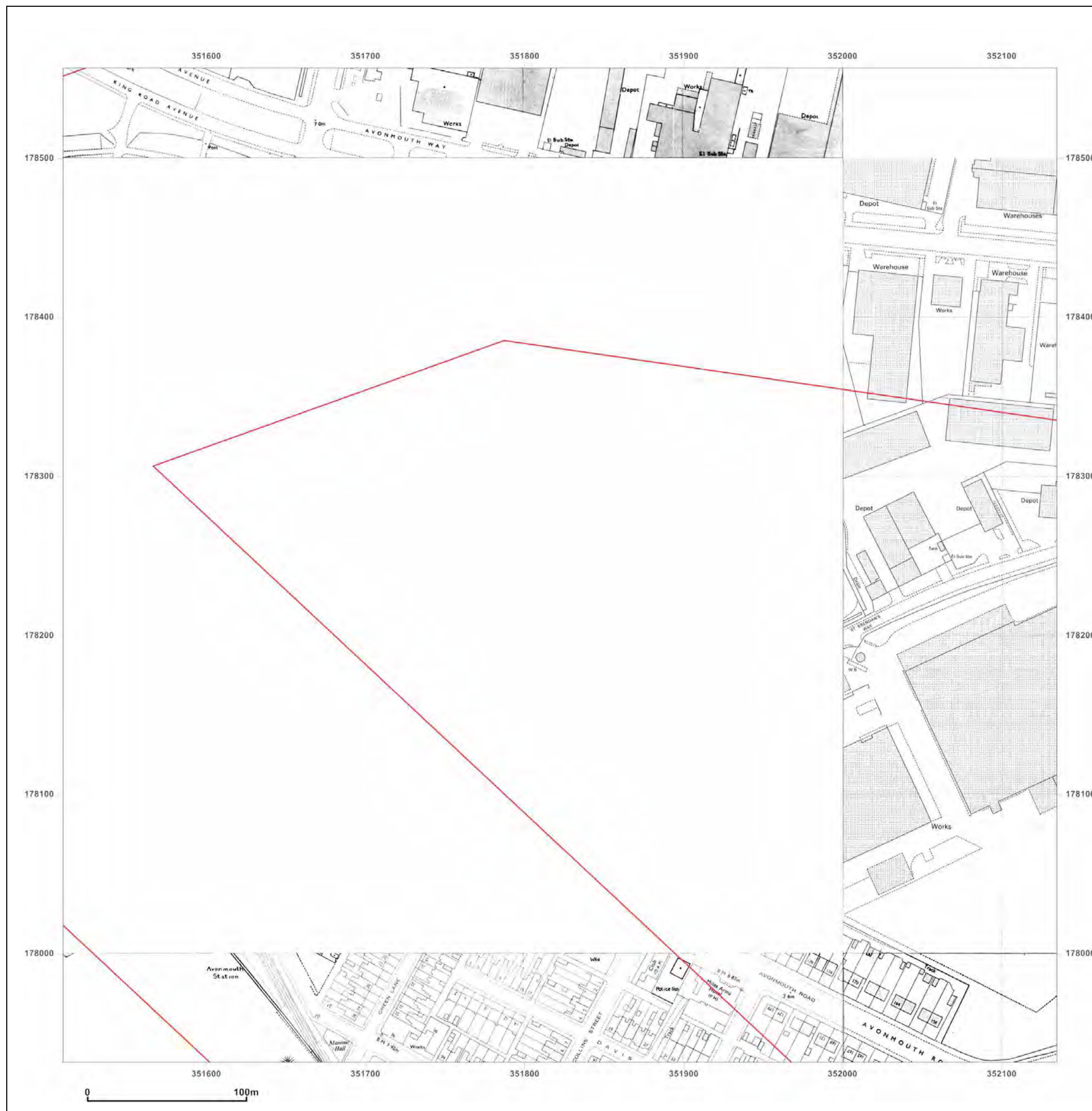


Produced by  
 GroundSure Environmental Insight  
 T: 08444 159000  
 E: [info@groundsure.com](mailto:info@groundsure.com)  
 W: [www.groundsure.com](http://www.groundsure.com)

© Crown copyright and database rights 2013 Ordnance Survey 100035207

Production date: 23 May 2013

To view map legend click here [\[Link\]](#)





#### Site Details:

Hinkley Project

**Client Ref:** Hinkley Project; 13\_PO\_100.  
**Report Ref:** HMD-278-816308\_7\_LS\_Q8  
**Grid Ref:** 351822, 178244

**Map Name:** National Grid

**Map date:** 1981

**Scale:** 1:2,500

**Printed at:** 1:2,500



Surveyed 1981  
 Revised 1981  
 Edition N/A  
 Copyright N/A  
 Levelled N/A

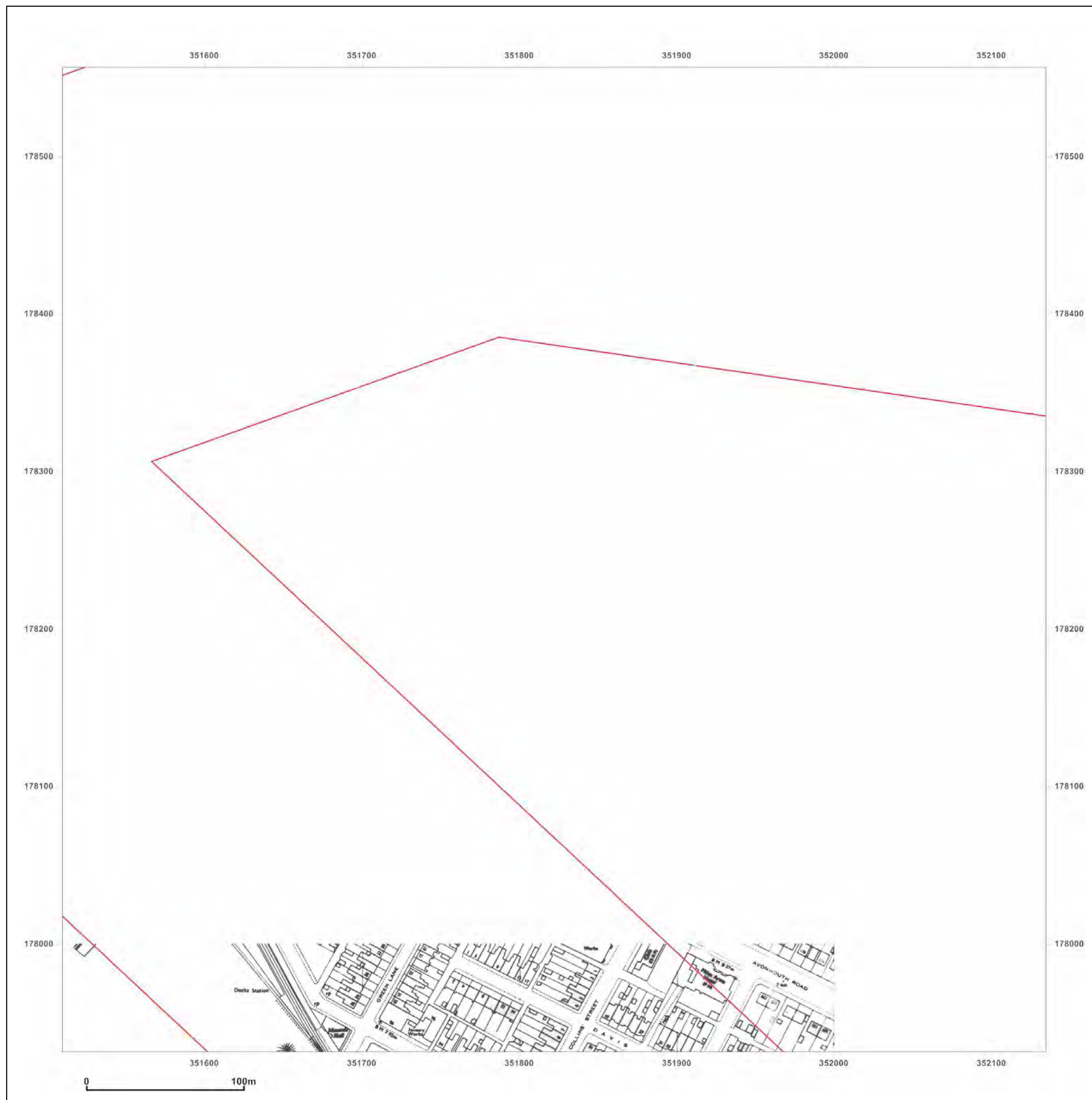


Produced by  
 GroundSure Environmental Insight  
 T: 08444 159000  
 E: [info@groundsure.com](mailto:info@groundsure.com)  
 W: [www.groundsure.com](http://www.groundsure.com)

© Crown copyright and database rights 2013 Ordnance Survey 100035207

Production date: 23 May 2013

To view map legend click here [\[Link\]](#)





# Site Details:

Hinkley Project


**Client Ref:** Hinkley Project; 13\_PO\_100.  
**Report Ref:** HMD-278-816308\_7\_LS\_Q8  
**Grid Ref:** 351822, 178244

**Map Name:** National Grid

**Map date:** 1979

**Scale:** 1:2,500

**Printed at:** 1:2,500

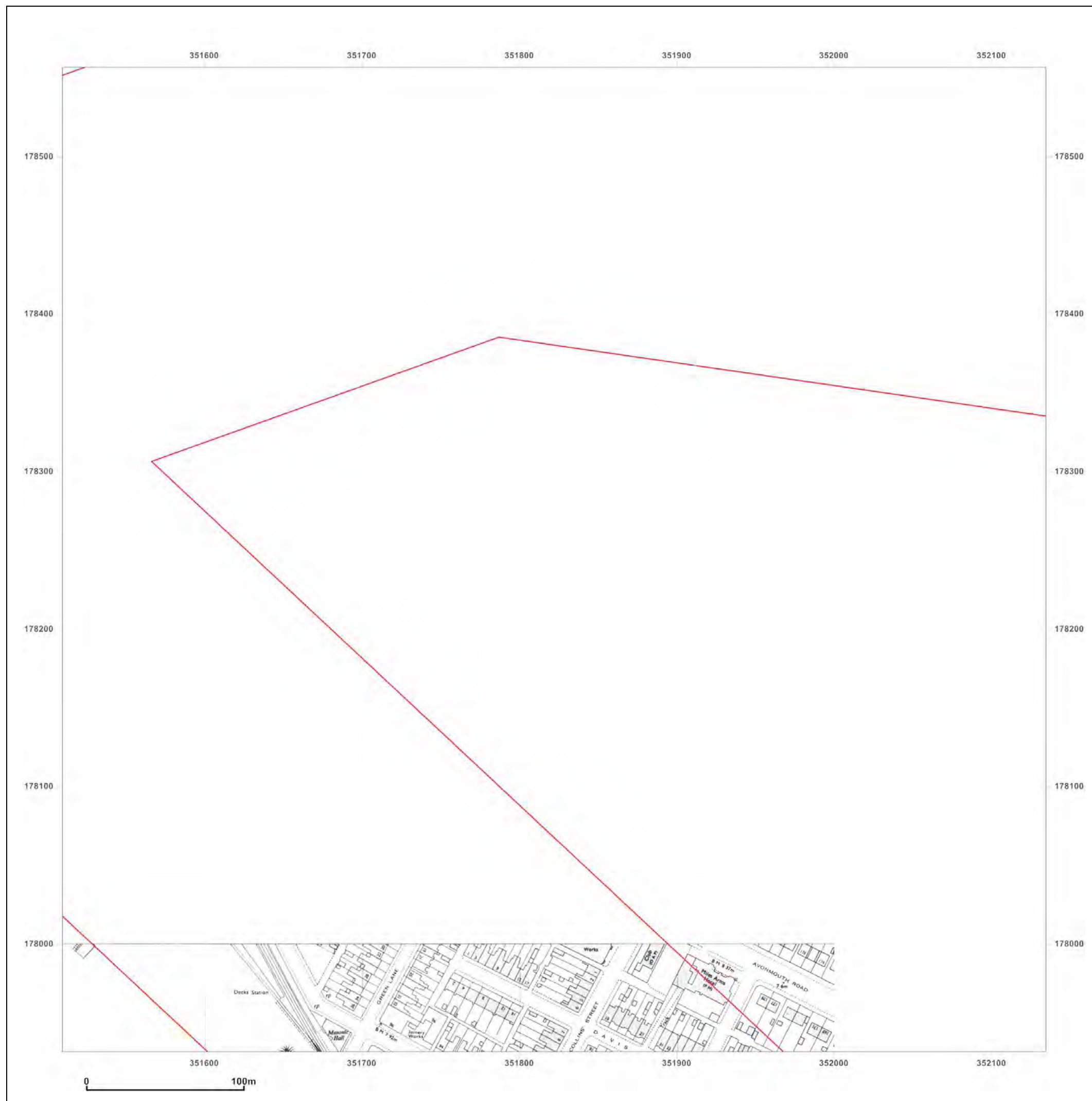


Produced by  
 GroundSure Environmental Insight  
 T: 08444 159000  
 E: [info@groundsure.com](mailto:info@groundsure.com)  
 W: [REDACTED]

© Crown copyright and database rights 2013 Ordnance Survey 100035207

Production date: 23 May 2013

To view map legend click here [REDACTED]





# Site Details:

Hinkley Project

**Client Ref:** Hinkley Project; 13\_PO\_100.  
**Report Ref:** HMD-278-816308\_7\_LS\_Q8  
**Grid Ref:** 351822, 178244

**Map Name:** National Grid

**Map date:** 1970-1975

**Scale:** 1:1,250

**Printed at:** 1:2,500



Surveyed 1952  
 Revised 1973  
 Edition N/A  
 Copyright 1974  
 Levelled 1968

Surveyed 1969  
 Revised 1969  
 Edition N/A  
 Copyright 1970  
 Levelled 1968

Surveyed 1952  
 Revised 1973  
 Edition N/A  
 Copyright 1974  
 Levelled 1968

Surveyed 1969  
 Revised 1969  
 Edition N/A  
 Copyright 1970  
 Levelled 1968

Surveyed 1952  
 Revised 1974  
 Edition N/A  
 Copyright 1975  
 Levelled 1968

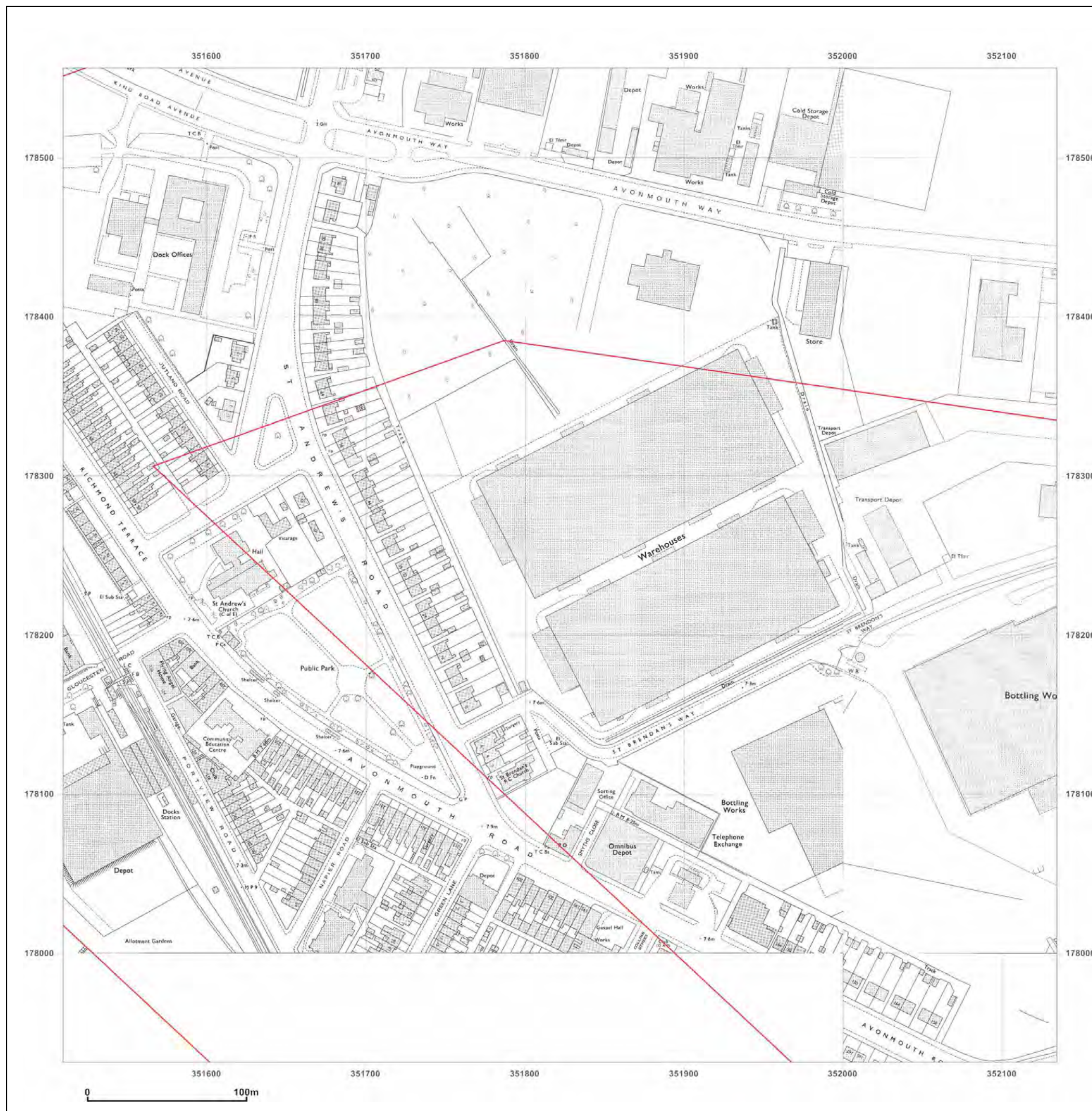


Produced by  
 GroundSure Environmental Insight  
 T: 08444 159000  
 E: [info@groundsure.com](mailto:info@groundsure.com)  
 W: [www.groundsure.com](http://www.groundsure.com)

© Crown copyright and database rights 2013 Ordnance Survey 100035207

Production date: 23 May 2013

To view map legend click here [\[Link\]](#)





#### Site Details:

Hinkley Project

**Client Ref:** Hinkley Project; 13\_PO\_100.  
**Report Ref:** HMD-278-816308\_7\_LS\_Q8  
**Grid Ref:** 351822, 178244

**Map Name:** National Grid

**Map date:** 1964-1969

**Scale:** 1:1,250

**Printed at:** 1:2,500



Surveyed 1952  
 Revised 1963  
 Edition N/A  
 Copyright 1964  
 Levelled 1956

Surveyed 1952  
 Revised 1967  
 Edition N/A  
 Copyright 1967  
 Levelled 1957

Surveyed 1952  
 Revised 1969  
 Edition N/A  
 Copyright N/A  
 Levelled 1968



Produced by  
 GroundSure Environmental Insight  
 T: 08444 159000  
 E: [info@groundsure.com](mailto:info@groundsure.com)  
 W: [www.groundsure.com](http://www.groundsure.com)

© Crown copyright and database rights 2013 Ordnance Survey 100035207

Production date: 23 May 2013

To view map legend click here [\[Link\]](#)





**Site Details:**

Hinkley Project

**Client Ref:** Hinkley Project; 13\_PO\_100.  
**Report Ref:** HMD-278-816308\_7\_LS\_Q8  
**Grid Ref:** 351822, 178244

**Map Name:** National Grid

**Map date:** 1969

**Scale:** 1:2,500

**Printed at:** 1:2,500



Surveyed 1969  
Revised 1969  
Edition N/A  
Copyright 1971  
Levelled 1968

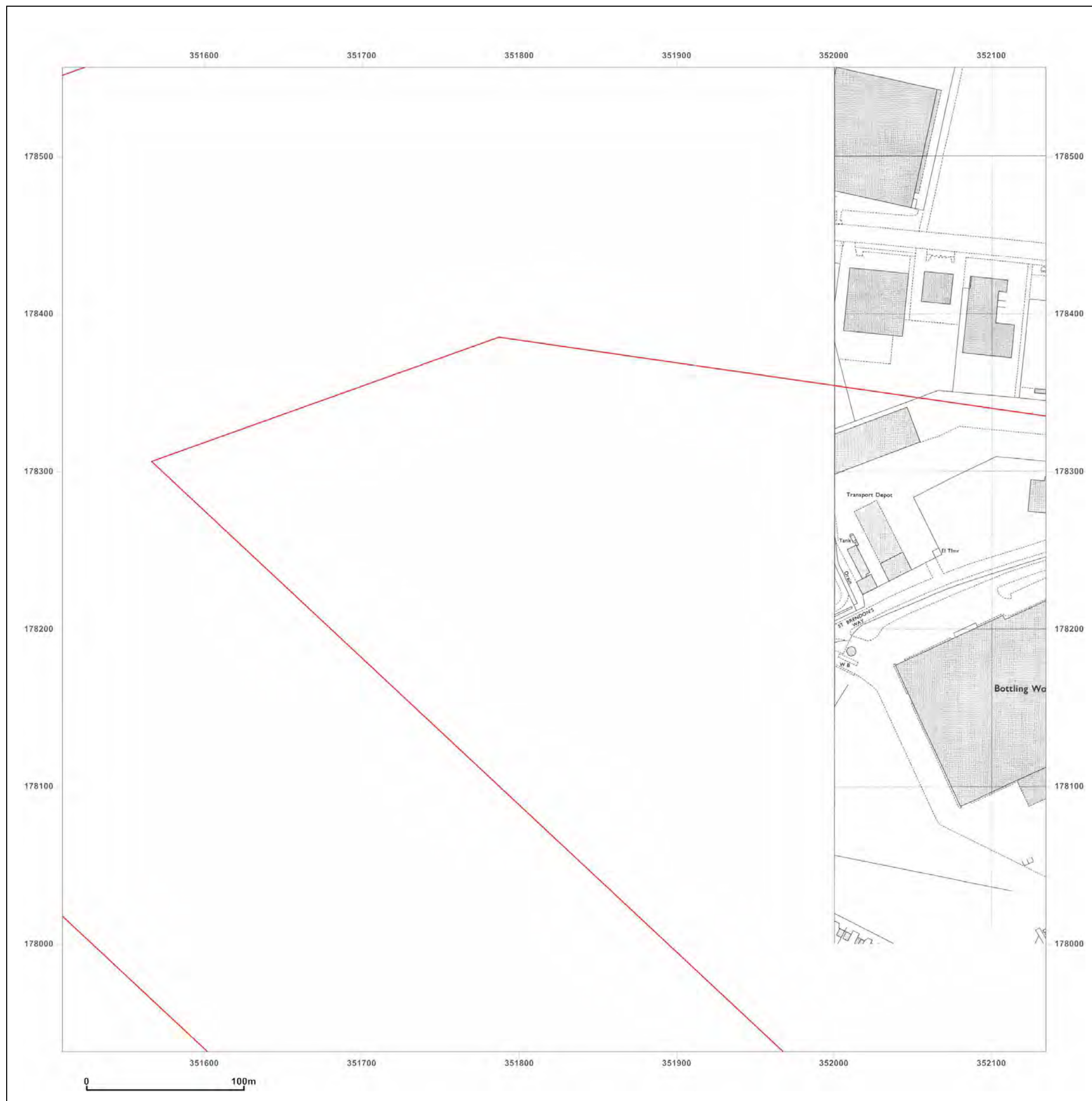


Produced by  
GroundSure Environmental Insight  
T: 08444 159000  
E: [info@groundsure.com](mailto:info@groundsure.com)  
W: [REDACTED]

© Crown copyright and database rights 2013 Ordnance Survey 100035207

Production date: 23 May 2013

To view map legend click here [REDACTED]





#### Site Details:

Hinkley Project

**Client Ref:** Hinkley Project; 13\_PO\_100.  
**Report Ref:** HMD-278-816308\_7\_LS\_Q8  
**Grid Ref:** 351822, 178244

**Map Name:** National Grid

**Map date:** 1952

**Scale:** 1:1,250

**Printed at:** 1:2,500



<p>Surveyed 1952  Revised 1952  Edition N/A  Copyright N/A  Levelled 1945</p>	<p>Surveyed 1952  Revised 1952  Edition N/A  Copyright N/A  Levelled 1945</p>
---	---



Produced by  
GroundSure Environmental Insight  
T: 08444 159000  
E: [info@groundsurre.com](mailto:info@groundsurre.com)  
W: [www.groundsure.com](http://www.groundsure.com)

© Crown copyright and database rights 2013 Ordnance Survey 100035207

Production date: 23 May 2013

To view map legend click here [\[Link\]](#)





#### Site Details:

Hinkley Project

**Client Ref:** Hinkley Project; 13\_PO\_100.  
**Report Ref:** HMD-278-816308\_7\_LS\_Q8  
**Grid Ref:** 351822, 178244

**Map Name:** National Grid


**Map date:** 1952

**Scale:** 1:2,500

**Printed at:** 1:2,500



Surveyed 1952  
 Revised 1952  
 Edition N/A  
 Copyright N/A  
 Levelled 1945



Surveyed 1952  
 Revised 1952  
 Edition N/A  
 Copyright N/A  
 Levelled 1945

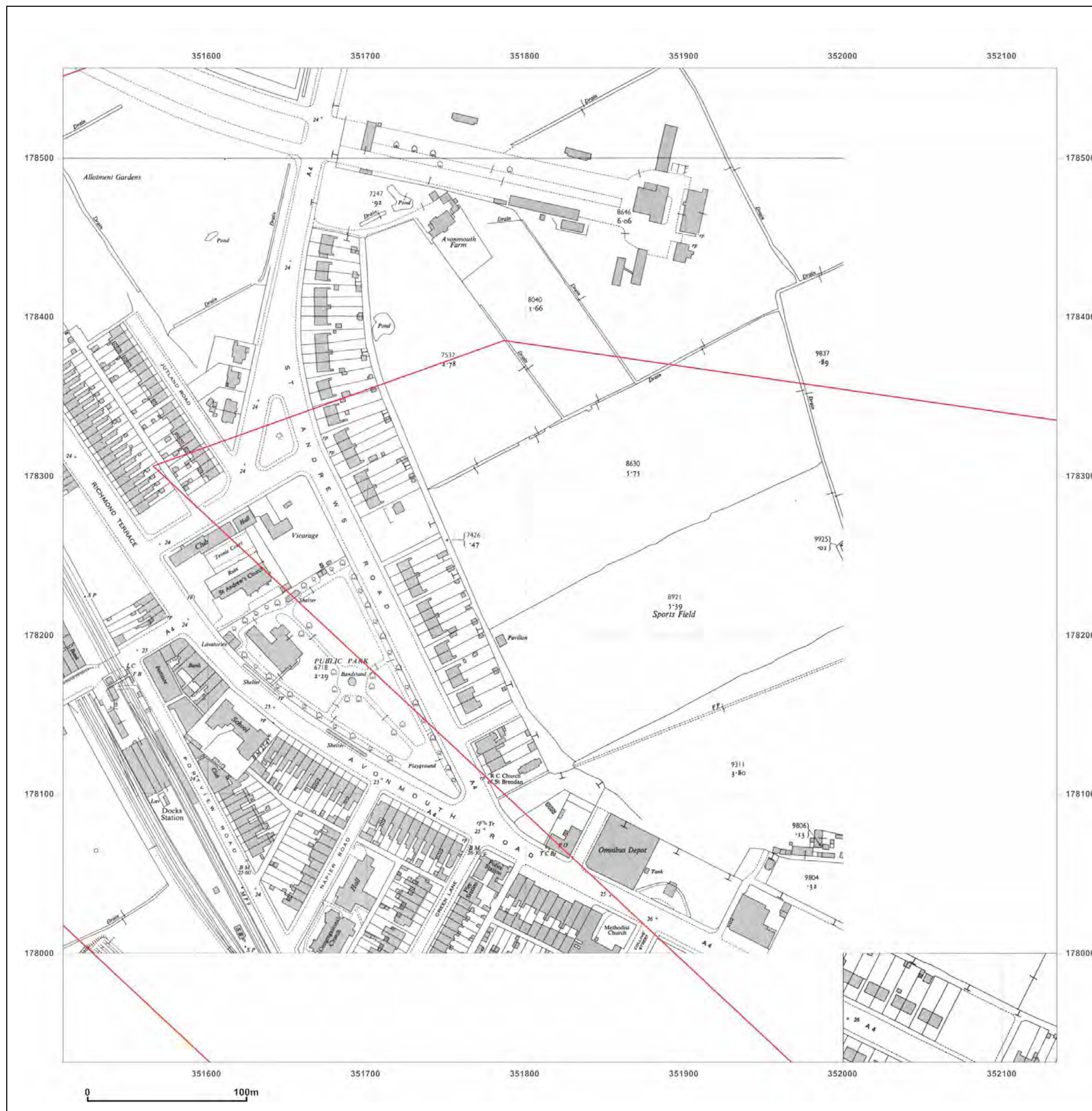


Produced by  
 GroundSure Environmental Insight  
 T: 08444 159000  
 E: [info@groundsure.com](mailto:info@groundsure.com)  
 W: [www.groundsure.com](http://www.groundsure.com)

© Crown copyright and database rights 2013 Ordnance Survey 100035207

Production date: 23 May 2013

To view map legend click here [\[Link\]](#)





#### Site Details:

Hinkley Project

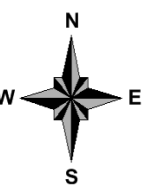
**Client Ref:** Hinkley Project; 13\_PO\_100.  
**Report Ref:** HMD-278-816308\_7\_LS\_Q8  
**Grid Ref:** 351822, 178244

**Map Name:** County Series

**Map date:** 1914-1916

**Scale:** 1:2,500

**Printed at:** 1:2,500



Surveyed 1916  
 Revised 1916  
 Edition N/A  
 Copyright N/A  
 Levelled N/A

Surveyed 1914  
 Revised 1914  
 Edition N/A  
 Copyright N/A  
 Levelled N/A

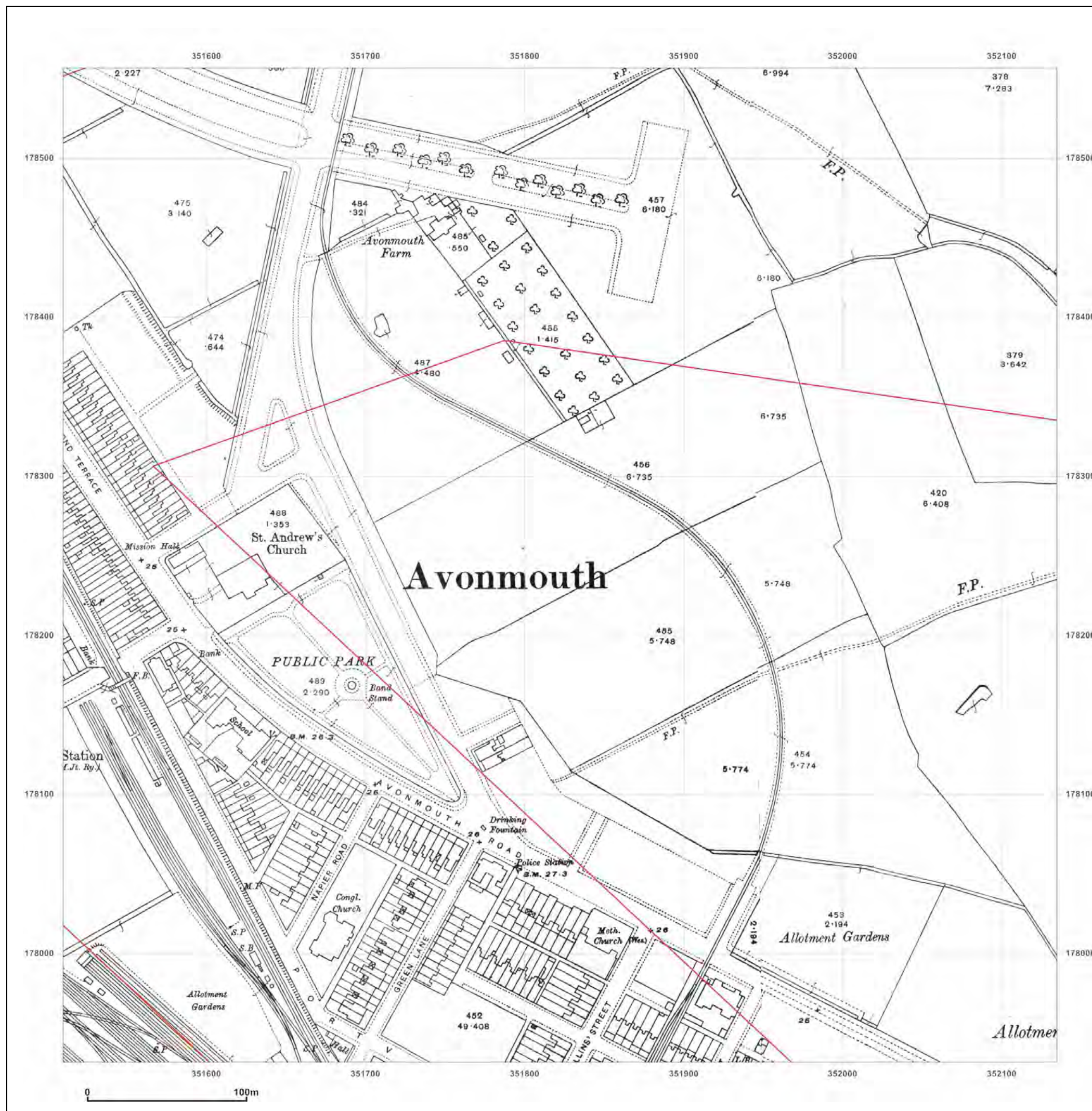


Produced by  
 GroundSure Environmental Insight  
 T: 08444 159000  
 E: [info@groundsure.com](mailto:info@groundsure.com)  
 W: [www.groundsure.com](http://www.groundsure.com)

© Crown copyright and database rights 2013 Ordnance Survey 100035207

Production date: 23 May 2013

To view map legend click here [\[Link\]](#)





#### Site Details:

Hinkley Project

**Client Ref:** Hinkley Project; 13\_PO\_100.  
**Report Ref:** HMD-278-816308\_7\_LS\_Q8  
**Grid Ref:** 351822, 178244

**Map Name:** County Series

**Map date:** 1903-1904

**Scale:** 1:2,500

**Printed at:** 1:2,500



Surveyed 1903  
 Revised 1903  
 Edition N/A  
 Copyright N/A  
 Levelled N/A

Surveyed 1904  
 Revised 1904  
 Edition N/A  
 Copyright N/A  
 Levelled N/A

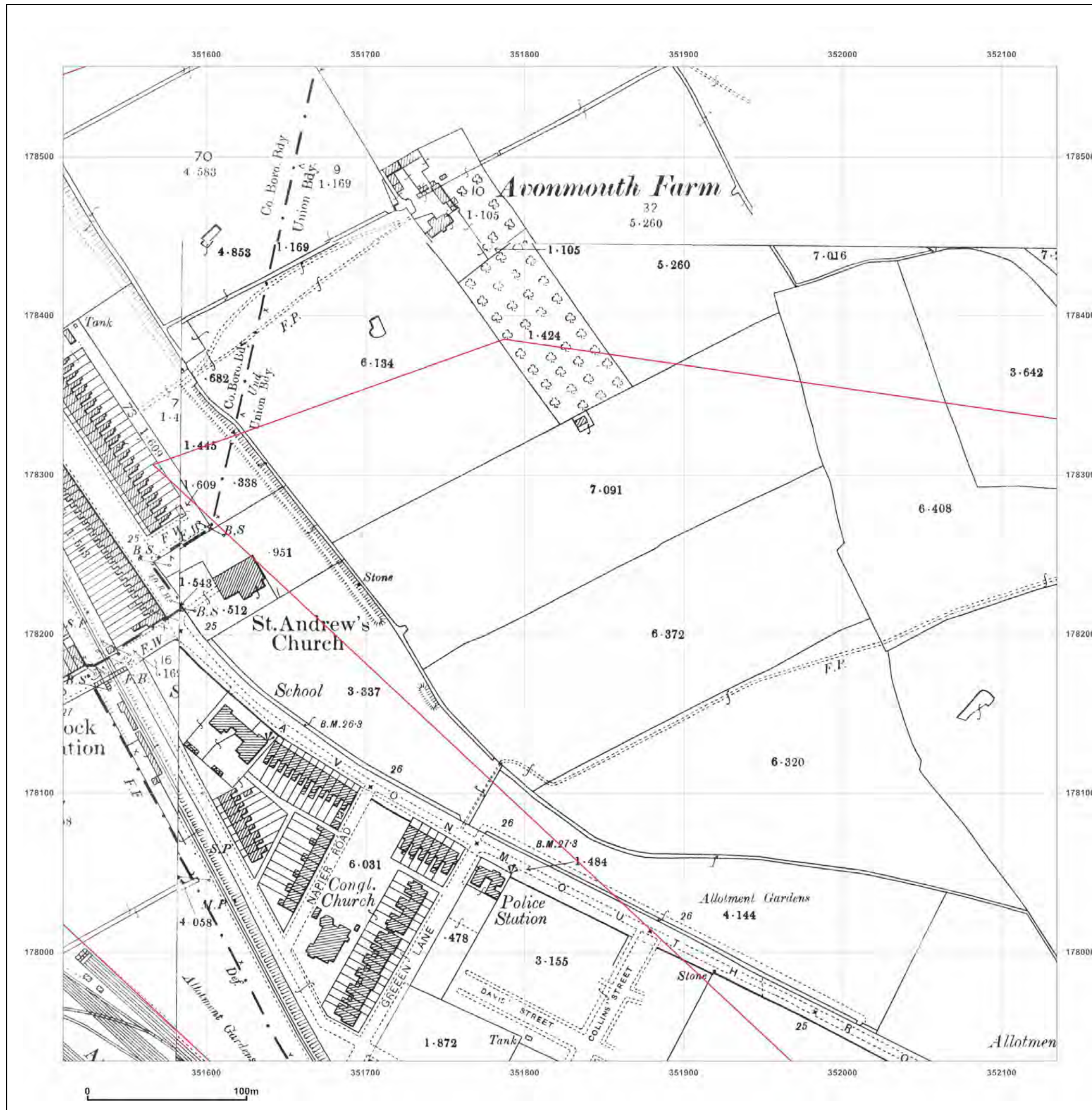


Produced by  
 GroundSure Environmental Insight  
 T: 08444 159000  
 E: [info@groundsure.com](mailto:info@groundsure.com)  
 W: [www.groundsure.com](http://www.groundsure.com)

© Crown copyright and database rights 2013 Ordnance Survey 100035207

Production date: 23 May 2013

To view map legend click here [\[Link\]](#)





#### Site Details:

Hinkley Project

**Client Ref:** Hinkley Project; 13\_PO\_100.  
**Report Ref:** HMD-278-816308\_7\_LS\_Q8  
**Grid Ref:** 351822, 178244

**Map Name:** County Series


**Map date:** 1881-1884

**Scale:** 1:2,500

**Printed at:** 1:2,500



Surveyed 1884  
 Revised 1884  
 Edition N/A  
 Copyright N/A  
 Levelled N/A



Surveyed 1881  
 Revised 1881  
 Edition N/A  
 Copyright N/A  
 Levelled N/A

Surveyed 1884  
 Revised 1884  
 Edition N/A  
 Copyright N/A  
 Levelled N/A

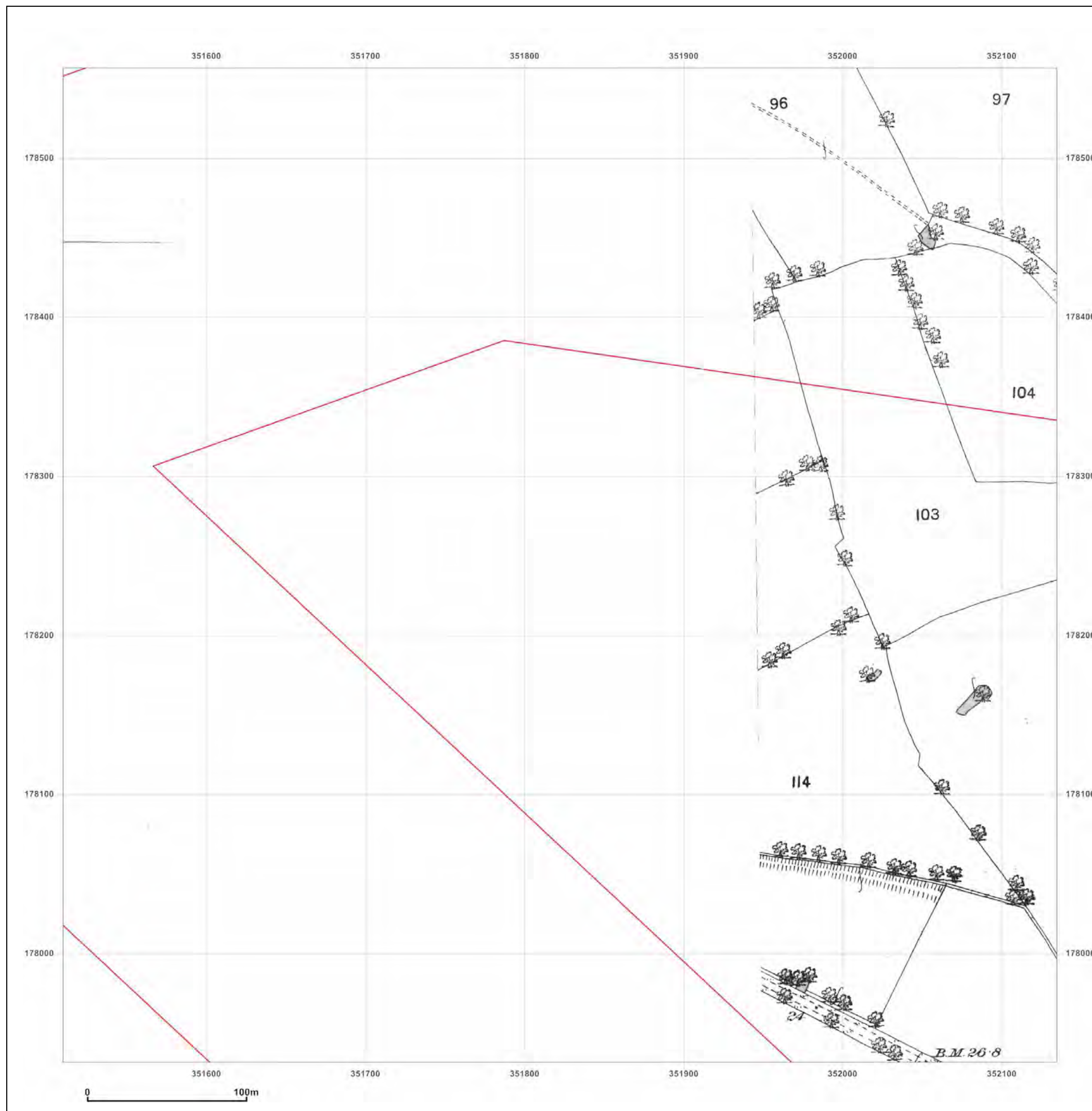


Produced by  
 GroundSure Environmental Insight  
 T: 08444 159000  
 E: [info@groundsurre.com](mailto:info@groundsurre.com)  
 W: [www.groundsure.com](http://www.groundsure.com)

© Crown copyright and database rights 2013 Ordnance Survey 100035207

Production date: 23 May 2013

To view map legend click here [\[Link\]](#)





#### Site Details:

Hinkley Project


**Client Ref:** Hinkley Project; 13\_PO\_100.  
**Report Ref:** HMD-278-816308\_7\_LS\_Q8  
**Grid Ref:** 351822, 178244

**Map Name:** County Series

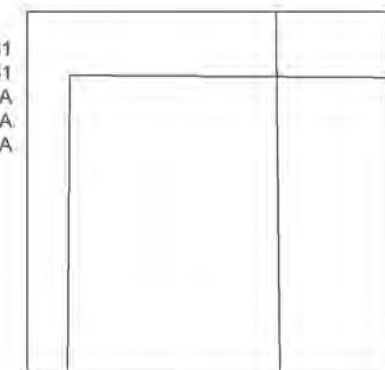
**Map date:** 1881-1884

**Scale:** 1:2,500

**Printed at:** 1:2,500



Surveyed 1881  
 Revised 1881  
 Edition N/A  
 Copyright N/A  
 Levelled N/A



Surveyed 1884  
 Revised 1884  
 Edition N/A  
 Copyright N/A  
 Levelled N/A

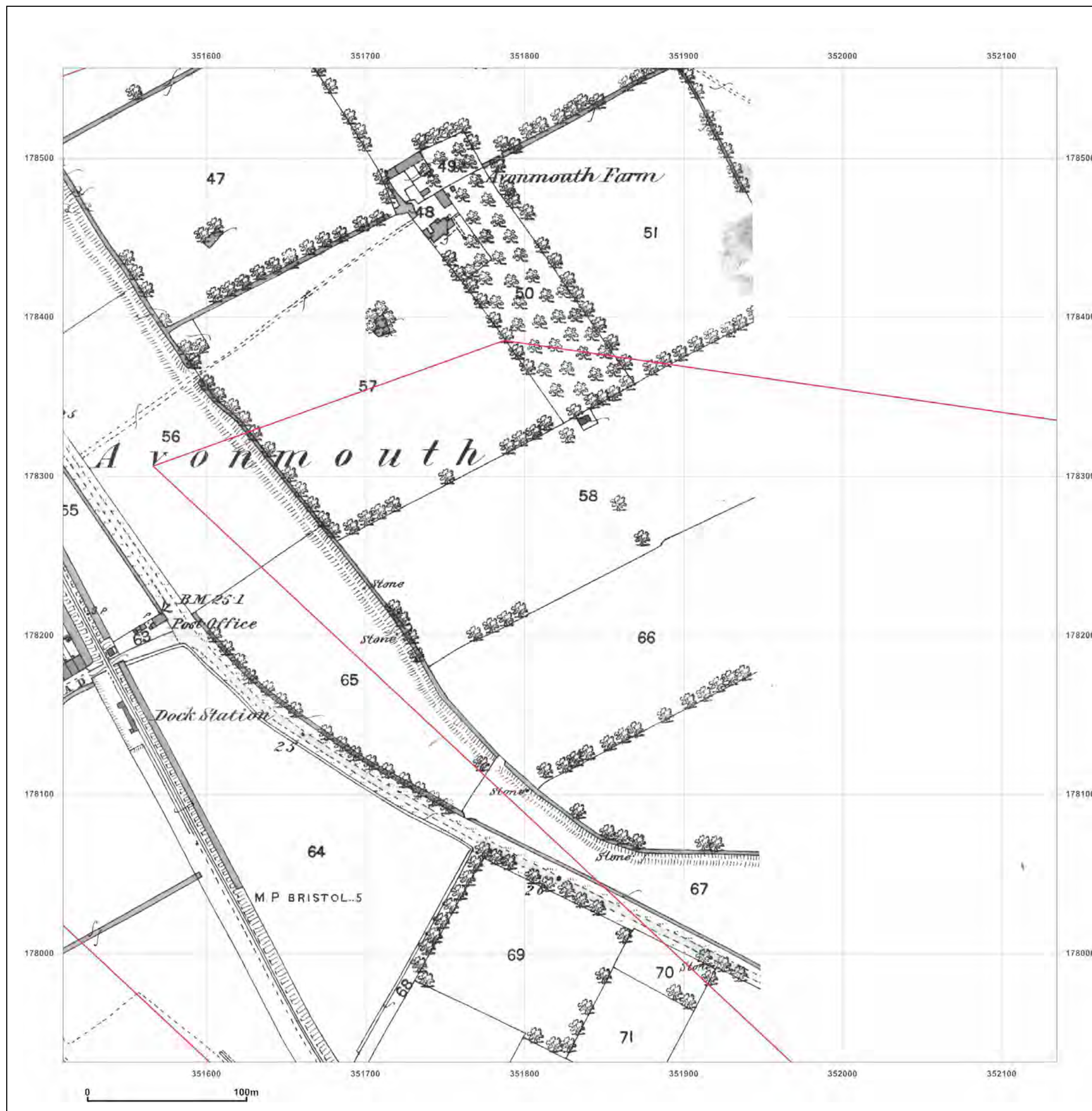


Produced by  
 GroundSure Environmental Insight  
 T: 08444 159000  
 E: [info@groundsure.com](mailto:info@groundsure.com)  
 W: [www.groundsure.com](http://www.groundsure.com)

© Crown copyright and database rights 2013 Ordnance Survey 100035207

Production date: 23 May 2013

To view map legend click here [\[Link\]](#)





#### Site Details:

Hinkley Project

**Client Ref:** Hinkley Project; 13\_PO\_100.  
**Report Ref:** HMD-278-816308\_7\_LS\_Q7  
**Grid Ref:** 351240, 178844

**Map Name:** National Grid

**Map date:** 1992-1994

**Scale:** 1:1,250

**Printed at:** 1:2,500



<p>Surveyed N/A Revised N/A Edition N/A Copyright 1994 Levelled N/A</p>	<p>Surveyed N/A Revised N/A Edition N/A Copyright 1994 Levelled N/A</p>	<p>Surveyed 1992 Revised 1992 Edition N/A Copyright 1992 Levelled N/A</p>
<p>Surveyed N/A Revised N/A Edition N/A Copyright 1994 Levelled N/A</p>	<p>Surveyed N/A Revised N/A Edition N/A Copyright 1992 Levelled N/A</p>	<p>Surveyed N/A Revised N/A Edition N/A Copyright 1992 Levelled N/A</p>




Produced by  
 GroundSure Environmental Insight  
 T: 08444 159000  
 E: [info@groundsure.com](mailto:info@groundsure.com)  
 W: [www.groundsure.com](http://www.groundsure.com)

© Crown copyright and database rights 2013 Ordnance Survey 100035207

Production date: 23 May 2013

To view map legend click here [\[Link\]](#)





**Site Details:**

Hinkley Project

**Client Ref:** Hinkley Project; 13\_PO\_100.  
**Report Ref:** HMD-278-816308\_7\_LS\_Q7  
**Grid Ref:** 351240, 178844

**Map Name:** National Grid

**Map date:** 1993-1994

**Scale:** 1:1,250

**Printed at:** 1:2,500



Surveyed N/A  
Revised N/A  
Edition N/A  
Copyright 1993  
Levelled N/A

Surveyed N/A  
Revised N/A  
Edition N/A  
Copyright 1994  
Levelled N/A




Produced by  
GroundSure Environmental Insight  
T: 08444 159000  
E: [info@groundsurre.com](mailto:info@groundsurre.com)  
W: [\[Redacted\]](#)

© Crown copyright and database rights 2013 Ordnance Survey 100035207

Production date: 23 May 2013

To view map legend click here [\[Redacted\]](#)





#### Site Details:

Hinkley Project

**Client Ref:** Hinkley Project; 13\_PO\_100.  
**Report Ref:** HMD-278-816308\_7\_LS\_Q7  
**Grid Ref:** 351240, 178844

**Map Name:** National Grid

**Map date:** 1988-1992

**Scale:** 1:1,250

**Printed at:** 1:2,500



<p>Surveyed N/A Revised N/A Edition N/A Copyright 1992 Levelled N/A</p>	<p>Surveyed N/A Revised N/A Edition N/A Copyright 1992 Levelled N/A</p>	<p>Surveyed N/A Revised N/A Edition N/A Copyright 1992 Levelled N/A</p>
<p>Surveyed N/A Revised N/A Edition N/A Copyright 1992 Levelled N/A</p>	<p>Surveyed 1968 Revised 1988 Edition N/A Copyright 1988 Levelled 1968</p>	<p>Surveyed 1988 Revised 1988 Edition N/A Copyright 1988 Levelled N/A</p>



Produced by  
 GroundSure Environmental Insight  
 T: 08444 159000  
 E: [info@groundsure.com](mailto:info@groundsure.com)  
 W: [www.groundsure.com](http://www.groundsure.com)

© Crown copyright and database rights 2013 Ordnance Survey 100035207

Production date: 23 May 2013

To view map legend click here [\[Link\]](#)





#### Site Details:

Hinkley Project

**Client Ref:** Hinkley Project; 13\_PO\_100.  
**Report Ref:** HMD-278-816308\_7\_LS\_Q7  
**Grid Ref:** 351240, 178844

**Map Name:** National Grid

**Map date:** 1972-1974

**Scale:** 1:1,250

**Printed at:** 1:2,500



Surveyed 1952  
 Revised 1973  
 Edition N/A  
 Copyright 1973  
 Levelled 1957

Surveyed 1952  
 Revised 1971  
 Edition N/A  
 Copyright 1972  
 Levelled 1968

Surveyed 1952  
 Revised 1971  
 Edition N/A  
 Copyright 1972  
 Levelled 1968

Surveyed 1972  
 Revised 1972  
 Edition N/A  
 Copyright 1973  
 Levelled 1957

Surveyed 1952  
 Revised 1971  
 Edition N/A  
 Copyright 1972  
 Levelled 1968

Surveyed 1952  
 Revised 1973  
 Edition N/A  
 Copyright 1974  
 Levelled 1968

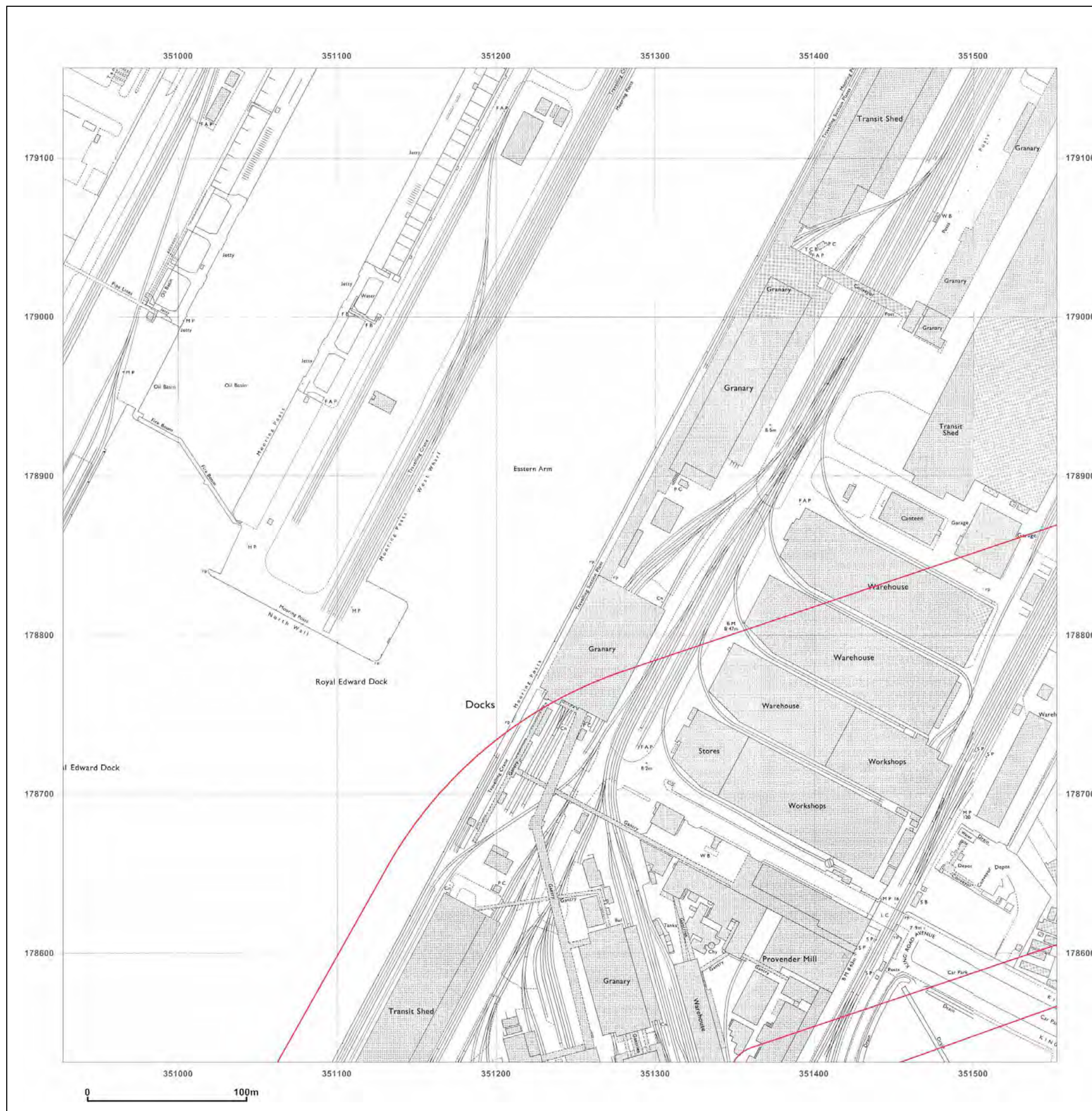


Produced by  
 GroundSure Environmental Insight  
 T: 08444 159000  
 E: [info@groundsure.com](mailto:info@groundsure.com)  
 W: [www.groundsure.com](http://www.groundsure.com)

© Crown copyright and database rights 2013 Ordnance Survey 100035207

Production date: 23 May 2013

To view map legend click here [\[Link\]](#)





**Site Details:**  
Hinkley Project

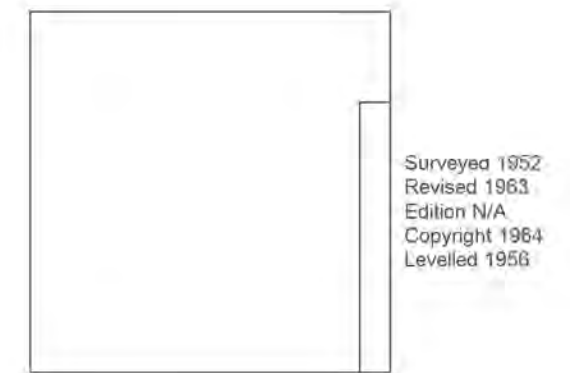
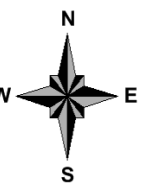
**Client Ref:** Hinkley Project; 13\_PO\_100.  
**Report Ref:** HMD-278-816308\_7\_LS\_Q7  
**Grid Ref:** 351240, 178844

**Map Name:** National Grid

**Map date:** 1964

**Scale:** 1:1,250

**Printed at:** 1:2,500

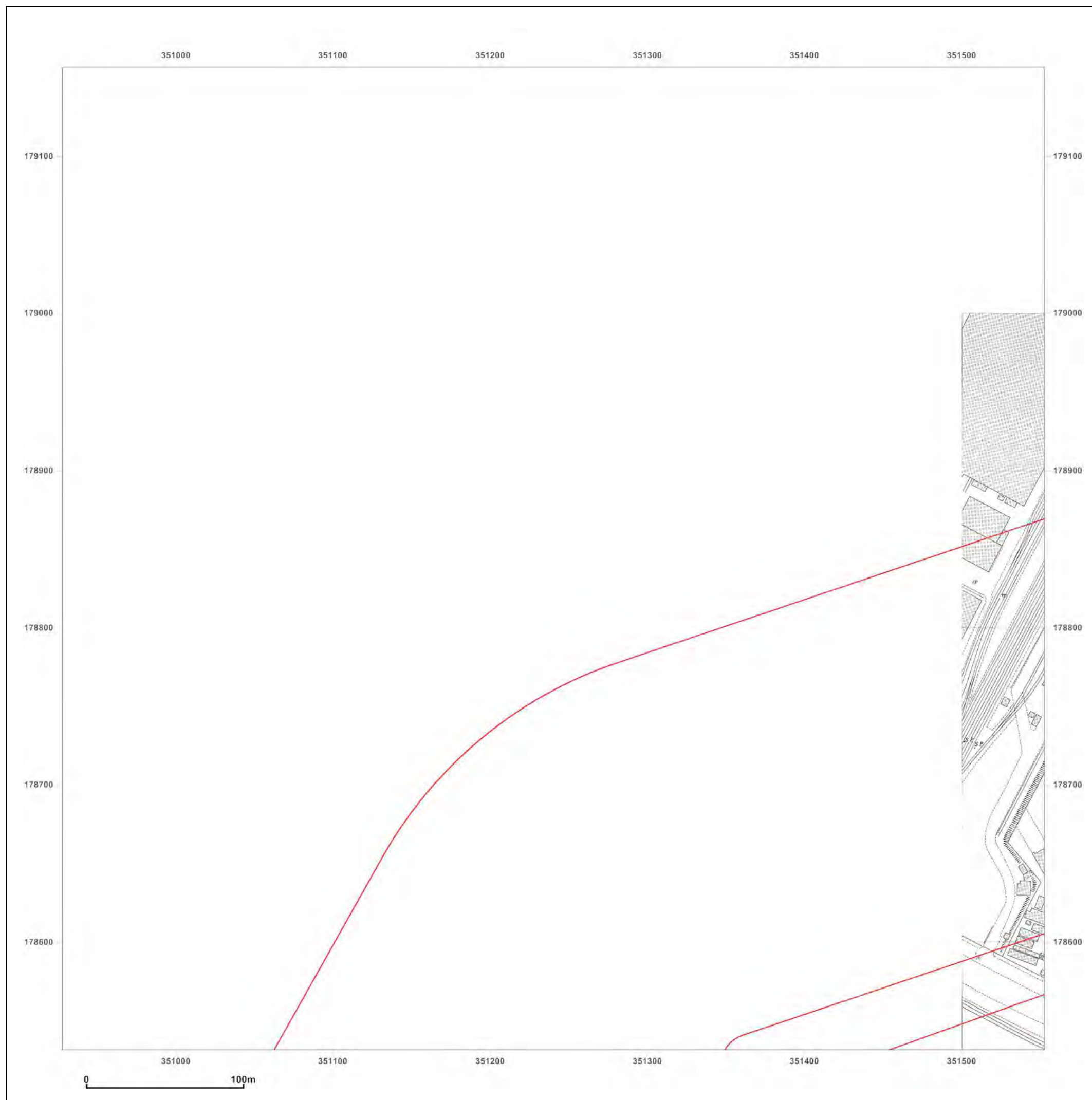


Produced by  
GroundSure Environmental Insight  
T: 08444 159000  
E: [info@groundsure.com](mailto:info@groundsure.com)  
W: [\[Redacted\]](#)

© Crown copyright and database rights 2013 Ordnance Survey 100035207

Production date: 23 May 2013

To view map legend click here [\[Redacted\]](#)





#### Site Details:

Hinkley Project

**Client Ref:** Hinkley Project; 13\_PO\_100.  
**Report Ref:** HMD-278-816308\_7\_LS\_Q7  
**Grid Ref:** 351240, 178844

**Map Name:** National Grid

**Map date:** 1951-1952

**Scale:** 1:1,250

**Printed at:** 1:2,500



Surveyed 1952 Revised 1952 Edition N/A Copyright N/A Levelled 1945	Surveyed 1952 Revised 1952 Edition N/A Copyright N/A Levelled 1945	Surveyed 1952 Revised 1952 Edition N/A Copyright N/A Levelled 1945
--	--	--

Surveyed 1951 Revised 1951 Edition N/A Copyright N/A Levelled 1945	Surveyed 1952 Revised 1952 Edition N/A Copyright N/A Levelled 1945
--	--

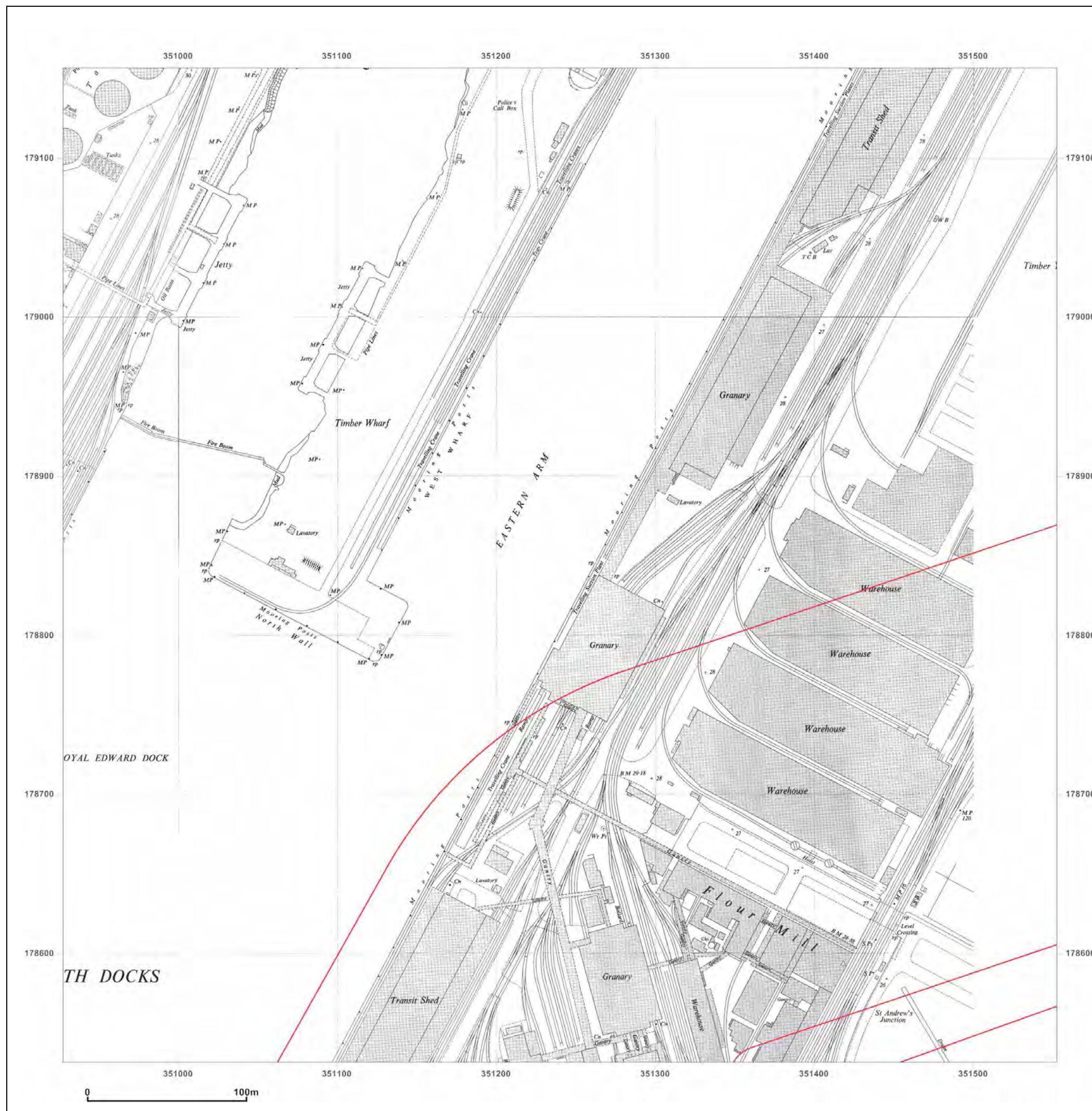


Produced by  
 GroundSure Environmental Insight  
 T: 08444 159000  
 E: [info@groundsure.com](mailto:info@groundsure.com)  
 W: [www.groundsure.com](http://www.groundsure.com)

© Crown copyright and database rights 2013 Ordnance Survey 100035207

Production date: 23 May 2013

To view map legend click here [\[Link\]](#)





# Site Details:

Hinkley Project

**Client Ref:** Hinkley Project; 13\_PO\_100.  
**Report Ref:** HMD-278-816308\_7\_LS\_Q7  
**Grid Ref:** 351240, 178844

**Map Name:** National Grid

**Map date:** 1952

**Scale:** 1:2,500

**Printed at:** 1:2,500



Surveyed 1952  
 Revised 1952  
 Edition N/A  
 Copyright N/A  
 Levelled 1945

Surveyed 1952  
 Revised 1952  
 Edition 1954  
 Copyright N/A  
 Levelled 1945

Surveyed 1952  
 Revised 1952  
 Edition N/A  
 Copyright N/A  
 Levelled 1945



Produced by  
 GroundSure Environmental Insight  
 T: 08444 159000  
 E: [info@groundsure.com](mailto:info@groundsure.com)  
 W: [www.groundsure.com](http://www.groundsure.com)

© Crown copyright and database rights 2013 Ordnance Survey 100035207

Production date: 23 May 2013

To view map legend click here [\[Link\]](#)





#### Site Details:

Hinkley Project

**Client Ref:** Hinkley Project; 13\_PO\_100.  
**Report Ref:** HMD-278-816308\_7\_LS\_Q7  
**Grid Ref:** 351240, 178844

**Map Name:** County Series

**Map date:** 1916

**Scale:** 1:2,500

**Printed at:** 1:2,500



Surveyed 1916  
 Revised 1916  
 Edition N/A  
 Copyright N/A  
 Levelled N/A



Surveyed 1916  
 Revised 1916  
 Edition N/A  
 Copyright N/A  
 Levelled N/A

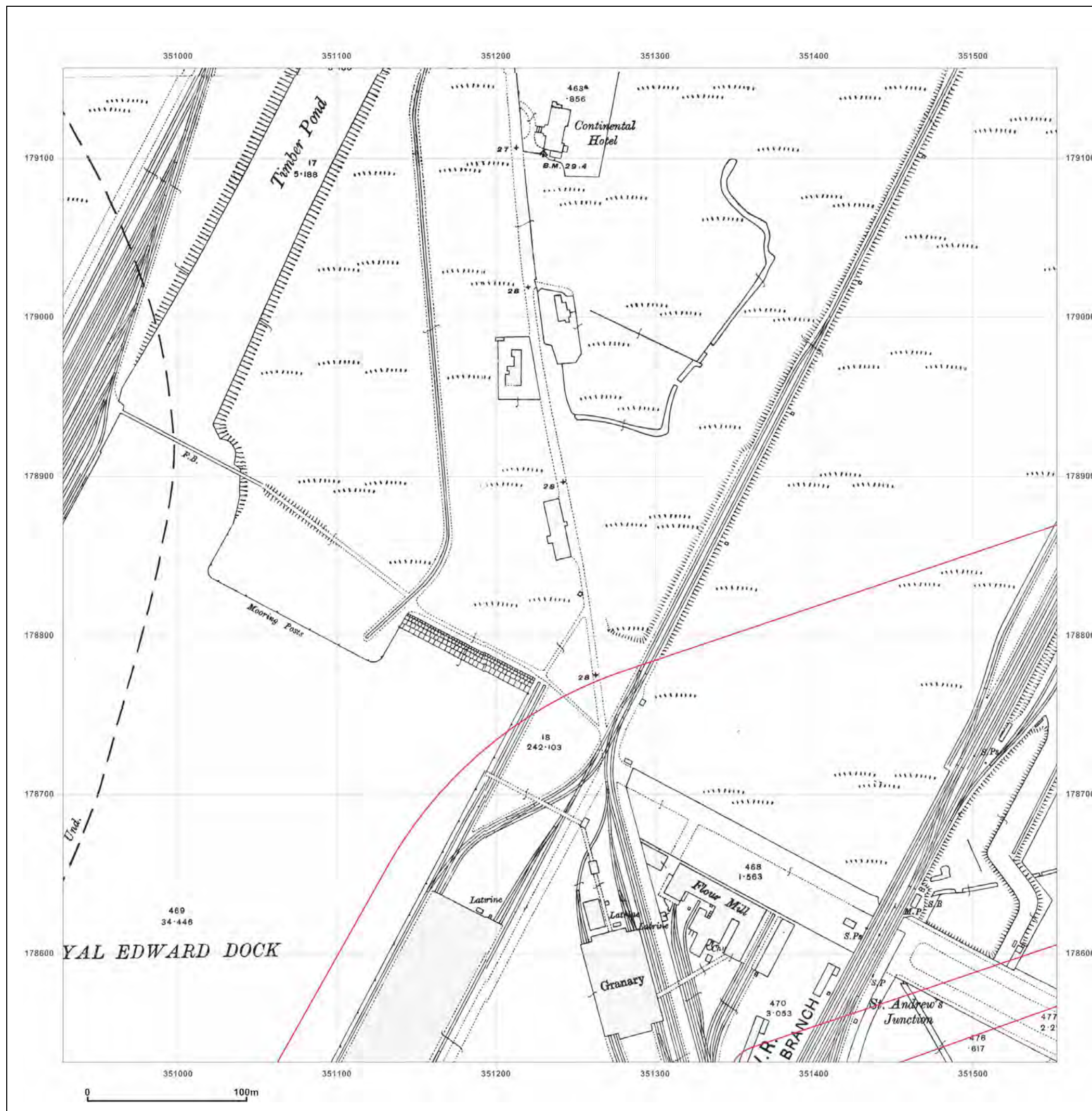


Produced by  
 GroundSure Environmental Insight  
 T: 08444 159000  
 E: [info@groundsure.com](mailto:info@groundsure.com)  
 W: [www.groundsure.com](http://www.groundsure.com)

© Crown copyright and database rights 2013 Ordnance Survey 100035207

Production date: 23 May 2013

To view map legend click here [\[Link\]](#)





#### Site Details:

Hinkley Project

**Client Ref:** Hinkley Project; 13\_PO\_100.  
**Report Ref:** HMD-278-816308\_7\_LS\_Q7  
**Grid Ref:** 351240, 178844

**Map Name:** County Series

**Map date:** 1903

**Scale:** 1:2,500

**Printed at:** 1:2,500



Surveyed 1903  
 Revised 1903  
 Edition N/A  
 Copyright N/A  
 Levelled N/A

Surveyed 1903  
 Revised 1903  
 Edition N/A  
 Copyright N/A  
 Levelled N/A

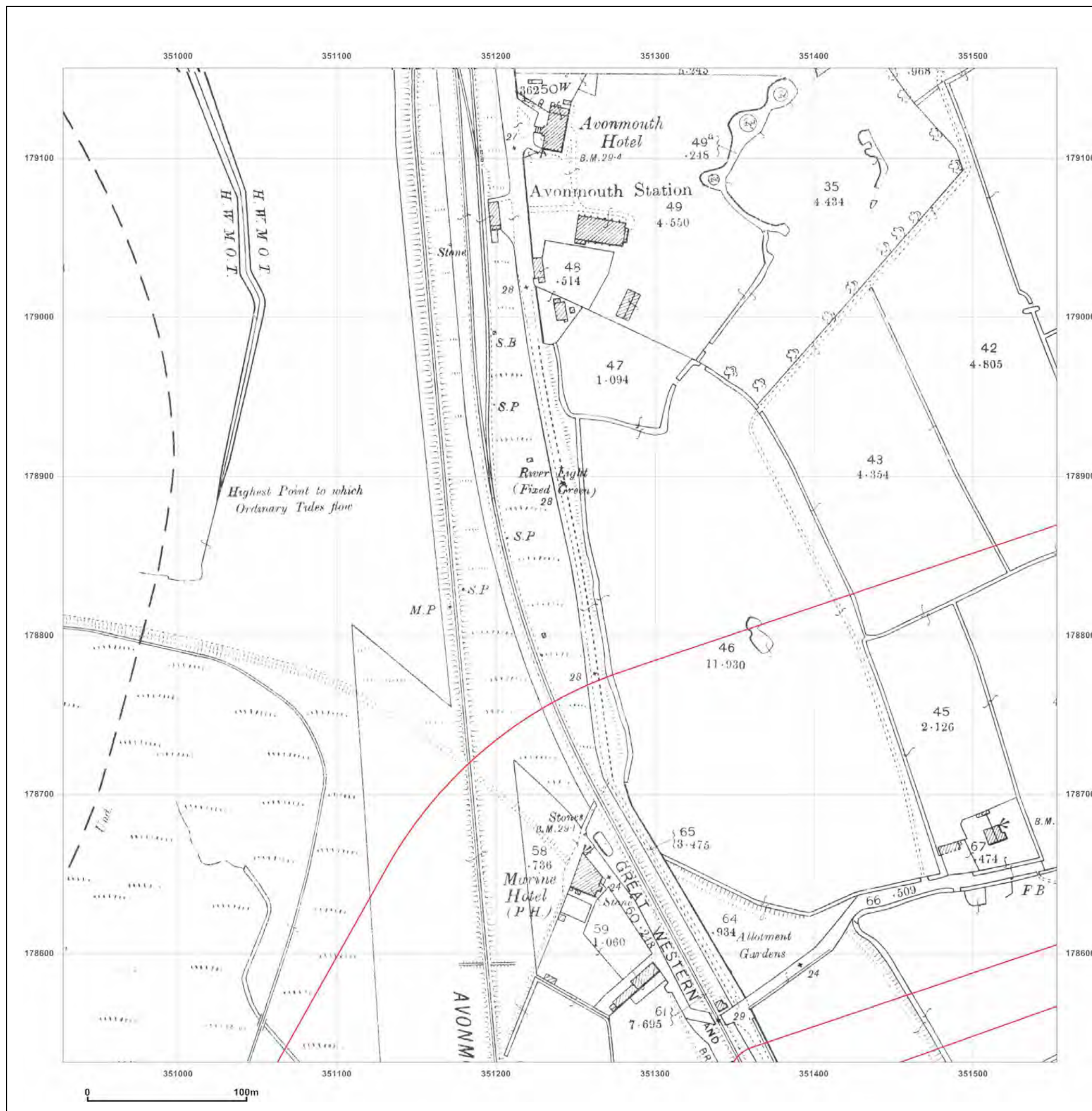


Produced by  
 GroundSure Environmental Insight  
 T: 08444 159000  
 E: [info@groundsurre.com](mailto:info@groundsurre.com)  
 W: [www.groundsure.com](http://www.groundsure.com)

© Crown copyright and database rights 2013 Ordnance Survey 100035207

Production date: 23 May 2013

To view map legend click here [\[Link\]](#)





#### Site Details:

Hinkley Project

**Client Ref:** Hinkley Project; 13\_PO\_100.  
**Report Ref:** HMD-278-816308\_7\_LS\_Q7  
**Grid Ref:** 351240, 178844

**Map Name:** County Series

**Map date:** 1881

**Scale:** 1:2,500

**Printed at:** 1:2,500



Surveyed 1881  
 Revised 1881  
 Edition N/A  
 Copyright N/A  
 Levelled N/A

Surveyed 1881  
 Revised 1881  
 Edition N/A  
 Copyright N/A  
 Levelled N/A



Produced by  
 GroundSure Environmental Insight  
 T: 08444 159000  
 E: [info@groundsurre.com](mailto:info@groundsurre.com)  
 W: [www.groundsure.com](http://www.groundsure.com)

© Crown copyright and database rights 2013 Ordnance Survey 100035207

Production date: 23 May 2013

To view map legend click here [\[Link\]](#)





**Site Details:**

Hinkley Project

**Client Ref:** Hinkley Project; 13\_PO\_100.  
**Report Ref:** HMD-278-816308\_7\_LS\_P12  
**Grid Ref:** 351334, 175844

**Map Name:** National Grid


**Map date:** 1992

**Scale:** 1:1,250

**Printed at:** 1:2,500



Surveyed N/A  
Revised N/A  
Edition N/A  
Copyright 1992  
Levelled N/A




Produced by  
GroundSure Environmental Insight  
T: 08444 159000  
E: [info@groundsure.com](mailto:info@groundsure.com)  
W: [www.groundsure.com](http://www.groundsure.com)

© Crown copyright and database rights 2013 Ordnance Survey 100035207

Production date: 23 May 2013

To view map legend click here [\[redacted\]](#)





#### Site Details:

Hinkley Project

**Client Ref:** Hinkley Project; 13\_PO\_100.  
**Report Ref:** HMD-278-816308\_7\_LS\_P12  
**Grid Ref:** 351334, 175844

**Map Name:** National Grid


**Map date:** 1985-1990

**Scale:** 1:1,250

**Printed at:** 1:2,500



Surveyed N/A  
 Revised N/A  
 Edition N/A  
 Copyright 1985  
 Levelled 1977



Surveyed 1984  
 Revised 1990  
 Edition N/A  
 Copyright 1990  
 Levelled 1984

Surveyed 1984  
 Revised 1990  
 Edition N/A  
 Copyright 1990  
 Levelled 1984



Produced by  
 GroundSure Environmental Insight  
 T: 08444 159000  
 E: [info@groundsure.com](mailto:info@groundsure.com)  
 W: [www.groundsure.com](http://www.groundsure.com)

© Crown copyright and database rights 2013 Ordnance Survey 100035207

Production date: 23 May 2013

To view map legend click here [\[Link\]](#)





**Site Details:**

Hinkley Project


**Client Ref:** Hinkley Project; 13\_PO\_100.  
**Report Ref:** HMD-278-816308\_7\_LS\_P12  
**Grid Ref:** 351334, 175844

**Map Name:** National Grid

**Map date:** 1981

**Scale:** 1:1,250

**Printed at:** 1:2,500



Produced by  
GroundSure Environmental Insight  
T: 08444 159000  
E: [info@groundsure.com](mailto:info@groundsure.com)  
W: [www.groundsure.com](http://www.groundsure.com)

© Crown copyright and database rights 2013 Ordnance Survey 100035207

Production date: 23 May 2013

To view map legend click here [\[Link\]](#)





#### Site Details:

Hinkley Project

**Client Ref:** Hinkley Project; 13\_PO\_100.  
**Report Ref:** HMD-278-816308\_7\_LS\_P12  
**Grid Ref:** 351334, 175844

**Map Name:** National Grid


**Map date:** 1980

**Scale:** 1:2,500

**Printed at:** 1:2,500



Surveyed 1980  
 Revised 1980  
 Edition N/A  
 Copyright N/A  
 Levelled N/A

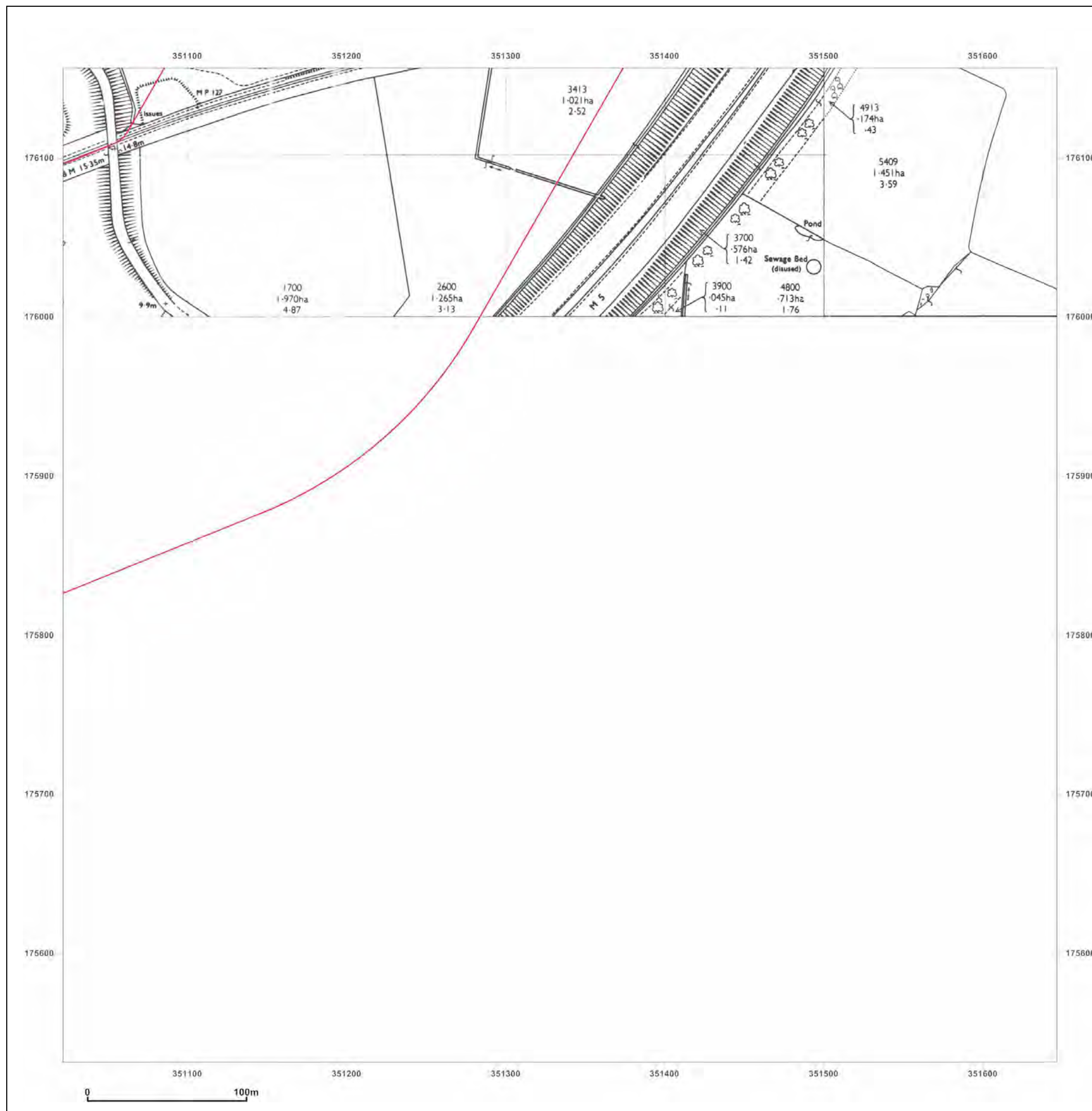


Produced by  
 GroundSure Environmental Insight  
 T: 08444 159000  
 E: [info@groundsurre.com](mailto:info@groundsurre.com)  
 W: [www.groundsure.com](http://www.groundsure.com)

© Crown copyright and database rights 2013 Ordnance Survey 100035207

Production date: 24 May 2013

To view map legend click here [\[Redacted\]](#)





#### Site Details:

Hinkley Project

**Client Ref:** Hinkley Project; 13\_PO\_100.  
**Report Ref:** HMD-278-816308\_7\_LS\_P12  
**Grid Ref:** 351334, 175844

**Map Name:** National Grid


**Map date:** 1978

**Scale:** 1:2,500

**Printed at:** 1:2,500



Surveyed 1972  
 Revised 1978  
 Edition N/A  
 Copyright 1980  
 Levelled 1977

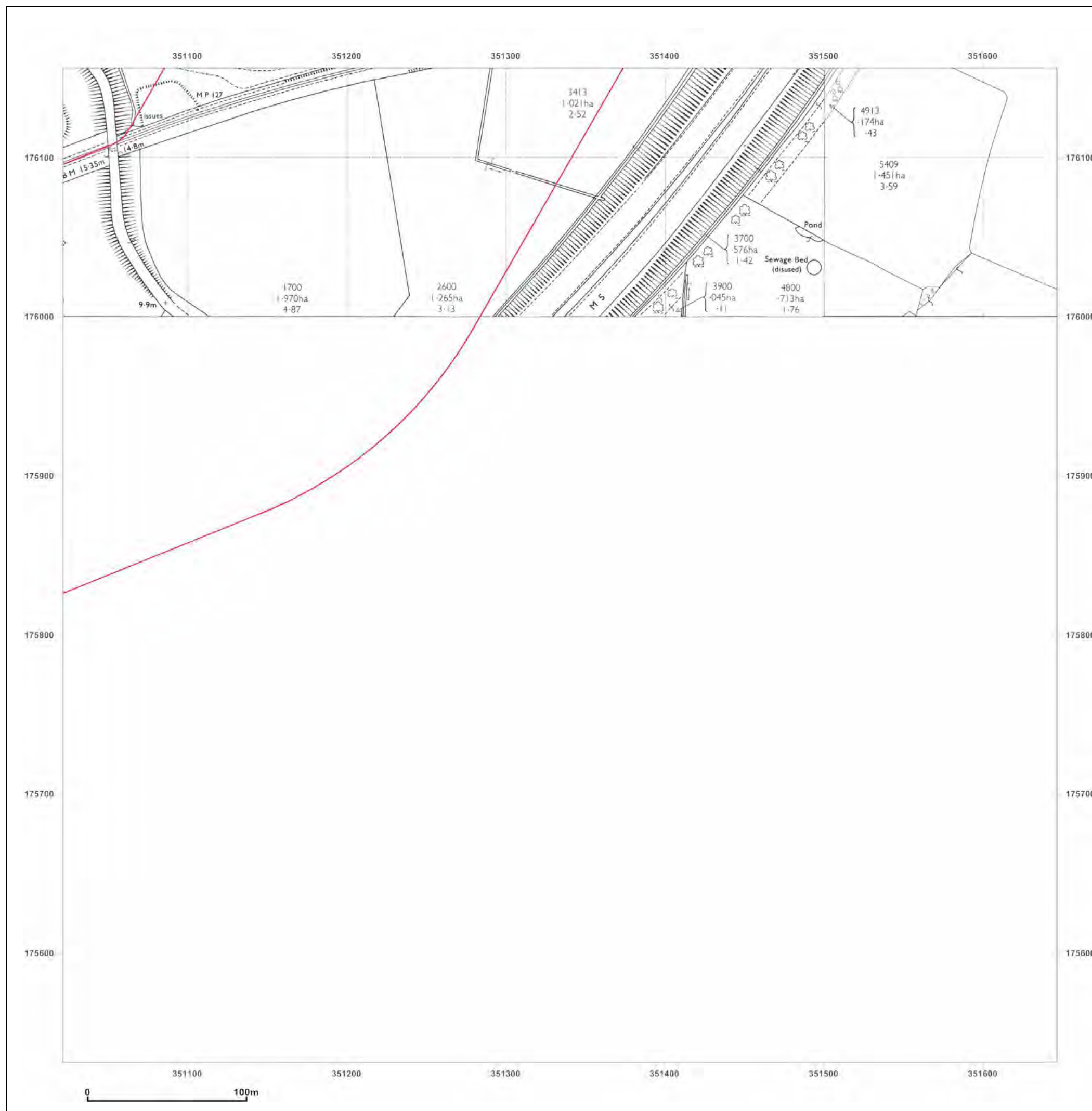


Produced by  
 GroundSure Environmental Insight  
 T: 08444 159000  
 E: [info@groundsurre.com](mailto:info@groundsurre.com)  
 W: [www.groundsure.com](http://www.groundsure.com)

© Crown copyright and database rights 2013 Ordnance Survey 100035207

Production date: 24 May 2013

To view map legend click here [\[Link\]](#)





# Site Details:

Hinkley Project

**Client Ref:** Hinkley Project; 13\_PO\_100.  
**Report Ref:** HMD-278-816308\_7\_LS\_P12  
**Grid Ref:** 351334, 175844

**Map Name:** National Grid


**Map date:** 1973

**Scale:** 1:1,250

**Printed at:** 1:2,500



Surveyed 1972  
 Revised 1972  
 Edition N/A  
 Copyright 1973  
 Levelled 1966



Surveyed 1972  
 Revised 1972  
 Edition N/A  
 Copyright 1973  
 Levelled 1966

Surveyed 1972  
 Revised 1972  
 Edition N/A  
 Copyright 1973  
 Levelled 1966



Produced by  
 GroundSure Environmental Insight  
 T: 08444 159000  
 E: [info@groundsurre.com](mailto:info@groundsurre.com)  
 W: [www.groundsure.com](http://www.groundsure.com)

© Crown copyright and database rights 2013 Ordnance Survey 100035207

Production date: 23 May 2013

To view map legend click here [\[Redacted\]](#)





#### Site Details:

Hinkley Project

**Client Ref:** Hinkley Project; 13\_PO\_100.  
**Report Ref:** HMD-278-816308\_7\_LS\_P12  
**Grid Ref:** 351334, 175844

**Map Name:** County Series

**Map date:** 1915-1916

**Scale:** 1:2,500

**Printed at:** 1:2,500



Surveyed 1916  
 Revised 1916  
 Edition N/A  
 Copyright N/A  
 Levelled N/A

Surveyed 1915  
 Revised 1915  
 Edition N/A  
 Copyright N/A  
 Levelled N/A

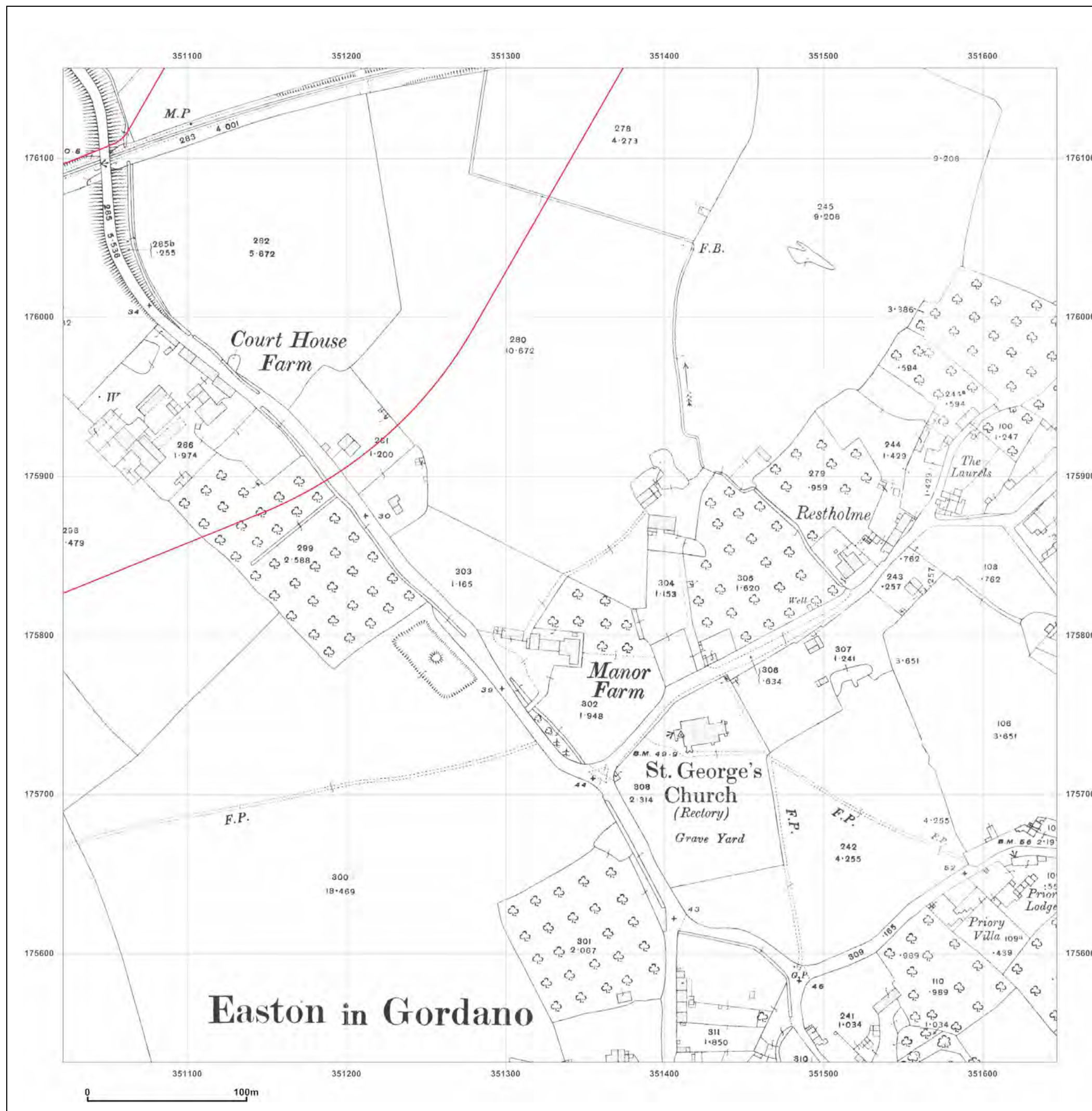


Produced by  
 GroundSure Environmental Insight  
 T: 08444 159000  
 E: [info@groundsure.com](mailto:info@groundsure.com)  
 W: [www.groundsure.com](http://www.groundsure.com)

© Crown copyright and database rights 2013 Ordnance Survey 100035207

Production date: 23 May 2013

To view map legend click here [\[Link\]](#)





#### Site Details:

Hinkley Project

**Client Ref:** Hinkley Project; 13\_PO\_100.  
**Report Ref:** HMD-278-816308\_7\_LS\_P12  
**Grid Ref:** 351334, 175844

**Map Name:** County Series

**Map date:** 1903

**Scale:** 1:2,500

**Printed at:** 1:2,500



Surveyed 1903  
 Revised 1903  
 Edition N/A  
 Copyright N/A  
 Levelled N/A

Surveyed 1903  
 Revised 1903  
 Edition N/A  
 Copyright N/A  
 Levelled N/A



Produced by  
 GroundSure Environmental Insight  
 T: 08444 159000  
 E: [info@groundsurre.com](mailto:info@groundsurre.com)  
 W: [www.groundsure.com](http://www.groundsure.com)

© Crown copyright and database rights 2013 Ordnance Survey 100035207

Production date: 23 May 2013

To view map legend click here [\[Link\]](#)





#### Site Details:

Hinkley Project

**Client Ref:** Hinkley Project; 13\_PO\_100.  
**Report Ref:** HMD-278-816308\_7\_LS\_P12  
**Grid Ref:** 351334, 175844

**Map Name:** County Series

**Map date:** 1884

**Scale:** 1:2,500

**Printed at:** 1:2,500



Surveyed 1884  
 Revised 1884  
 Edition N/A  
 Copyright N/A  
 Levelled N/A

Surveyed 1884  
 Revised 1884  
 Edition N/A  
 Copyright N/A  
 Levelled N/A

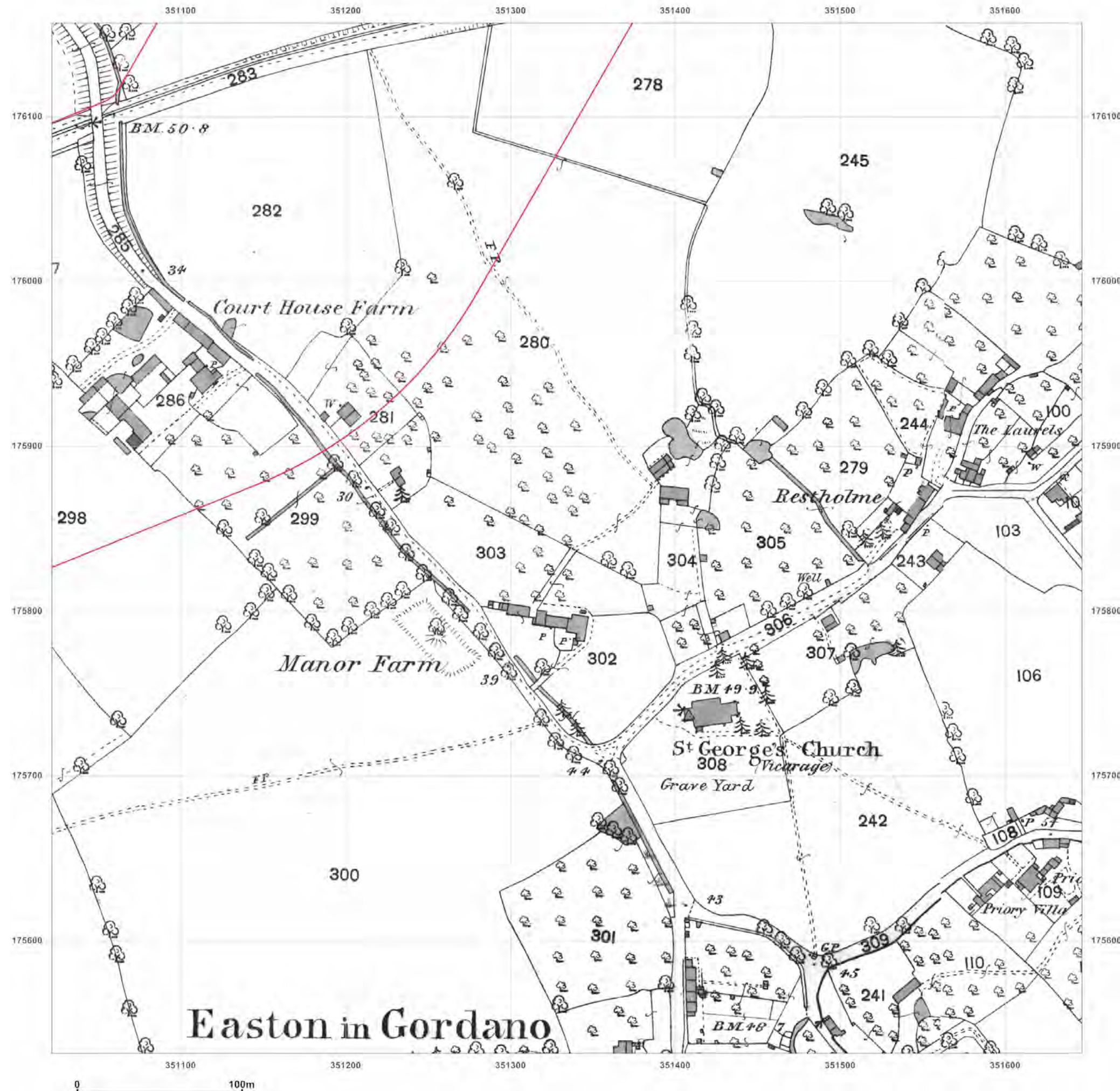


Produced by  
 GroundSure Environmental Insight  
 T: 08444 159000  
 E: [info@groundsure.com](mailto:info@groundsure.com)  
 W: [www.groundsure.com](http://www.groundsure.com)

© Crown copyright and database rights 2013 Ordnance Survey 100035207

Production date: 23 May 2013

To view map legend click here [\[Link\]](#)





#### Site Details:

Hinkley Project

**Client Ref:** Hinkley Project; 13\_PO\_100.  
**Report Ref:** HMD-278-816308\_7\_LS\_P11  
**Grid Ref:** 351033, 176444

**Map Name:** National Grid

**Map date:** 1992-1994

**Scale:** 1:1,250

**Printed at:** 1:2,500



Surveyed N/A  
 Revised N/A  
 Edition N/A  
 Copyright 1994  
 Levelled N/A

Surveyed N/A  
 Revised N/A  
 Edition N/A  
 Copyright 1992  
 Levelled N/A

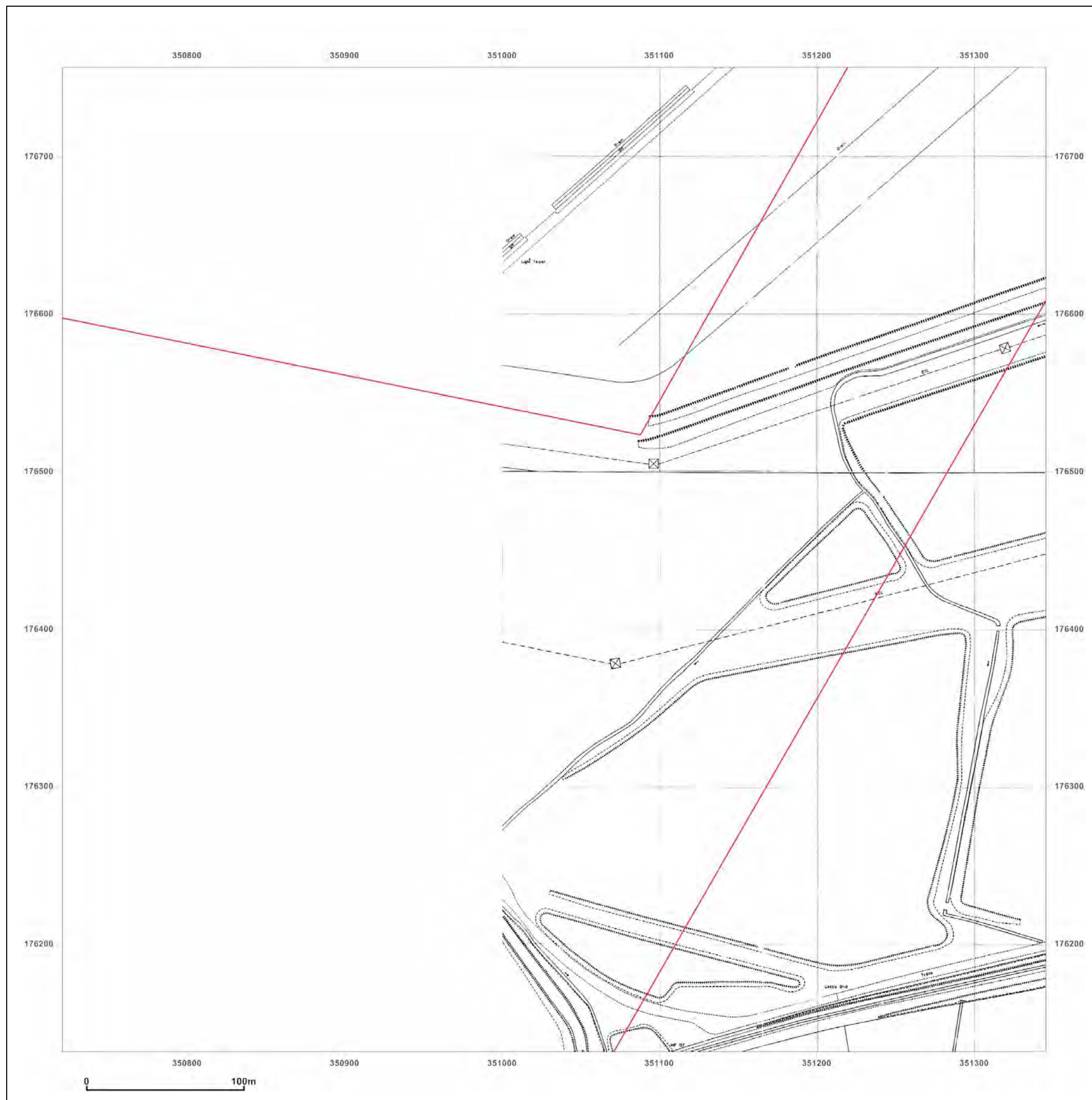


Produced by  
 GroundSure Environmental Insight  
 T: 08444 159000  
 E: [info@groundsure.com](mailto:info@groundsure.com)  
 W: [REDACTED]

© Crown copyright and database rights 2013 Ordnance Survey 100035207

Production date: 23 May 2013

To view map legend click here [REDACTED]





#### Site Details:

Hinkley Project

**Client Ref:** Hinkley Project; 13\_PO\_100.  
**Report Ref:** HMD-278-816308\_7\_LS\_P11  
**Grid Ref:** 351033, 176444

**Map Name:** National Grid


**Map date:** 1994

**Scale:** 1:2,500

**Printed at:** 1:2,500



Surveyed 1994  
 Revised 1994  
 Edition N/A  
 Copyright 1994  
 Levelled N/A

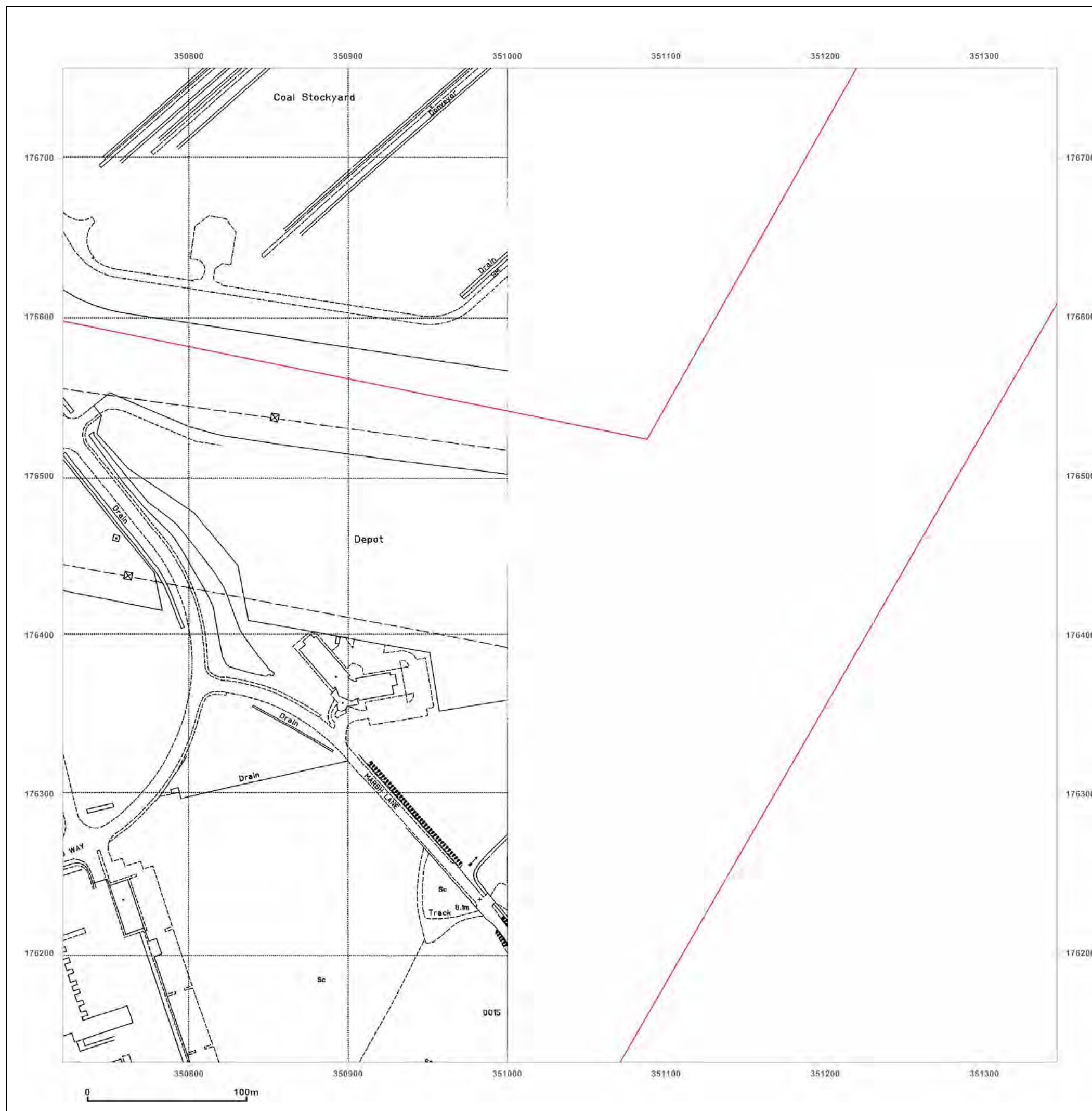


Produced by  
 GroundSure Environmental Insight  
 T: 08444 159000  
 E: [info@groundsure.com](mailto:info@groundsure.com)  
 W: [www.groundsure.com](http://www.groundsure.com)

© Crown copyright and database rights 2013 Ordnance Survey 100035207

Production date: 24 May 2013

To view map legend click here [\[Link\]](#)





**Site Details:**

Hinkley Project

**Client Ref:** Hinkley Project; 13\_PO\_100.  
**Report Ref:** HMD-278-816308\_7\_LS\_P11  
**Grid Ref:** 351033, 176444

**Map Name:** National Grid

**Map date:** 1992

**Scale:** 1:1,250

**Printed at:** 1:2,500



Surveyed N/A  
Revised N/A  
Edition N/A  
Copyright 1992  
Levelled N/A




Produced by  
GroundSure Environmental Insight  
T: 08444 159000  
E: [info@groundsure.com](mailto:info@groundsure.com)  
W: [\[Redacted\]](#)

© Crown copyright and database rights 2013 Ordnance Survey 100035207

Production date: 23 May 2013

To view map legend click here [\[Redacted\]](#)





#### Site Details:

Hinkley Project

**Client Ref:** Hinkley Project; 13\_PO\_100.  
**Report Ref:** HMD-278-816308\_7\_LS\_P11  
**Grid Ref:** 351033, 176444

**Map Name:** National Grid


**Map date:** 1992

**Scale:** 1:2,500

**Printed at:** 1:2,500



Surveyed N/A  
 Revised N/A  
 Edition N/A  
 Copyright 1992  
 Levelled N/A

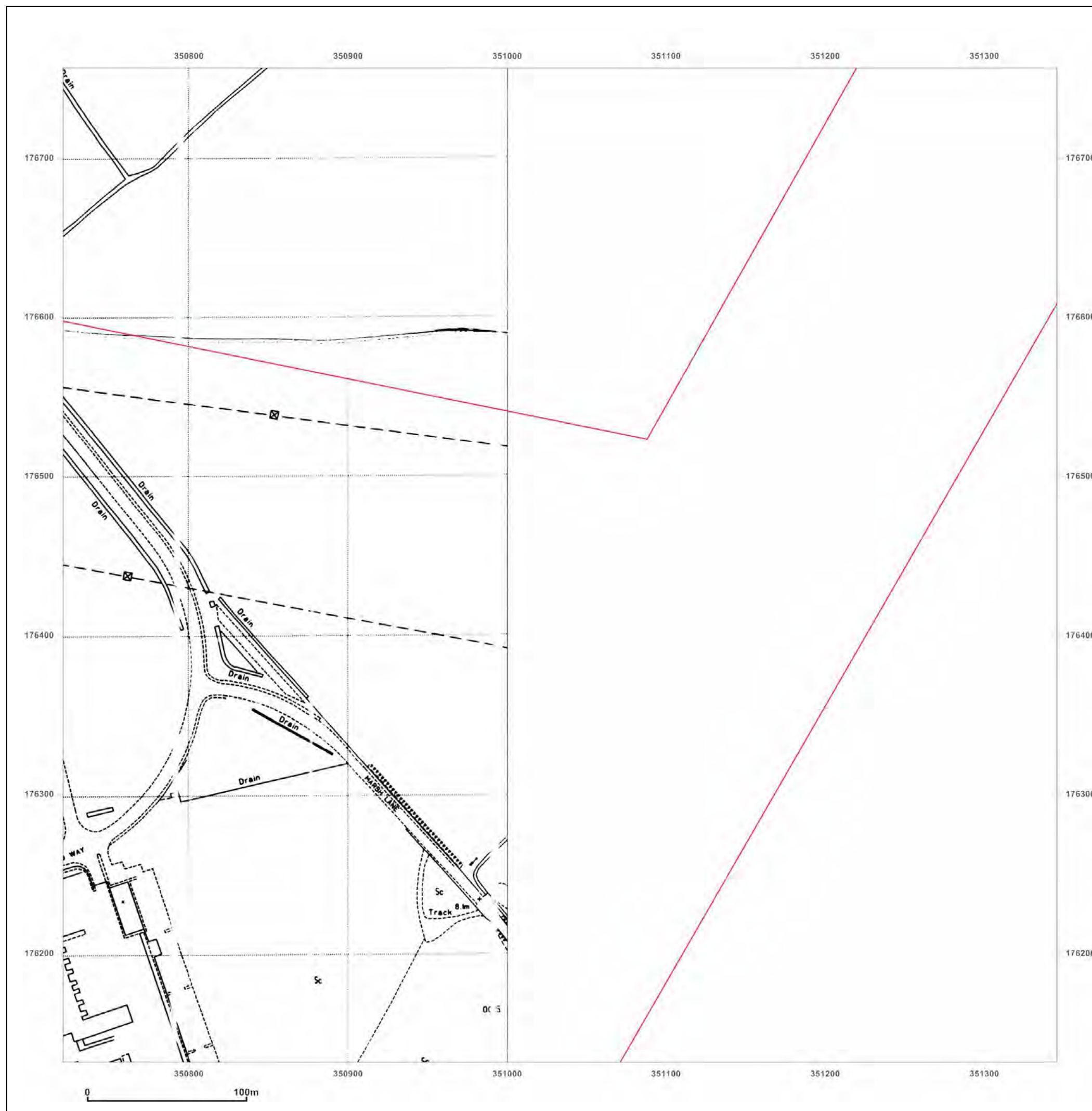


Produced by  
 GroundSure Environmental Insight  
 T: 08444 159000  
 E: [info@groundsurre.com](mailto:info@groundsurre.com)  
 W: [REDACTED]

© Crown copyright and database rights 2013 Ordnance Survey 100035207

Production date: 24 May 2013

To view map legend click here [REDACTED]





#### Site Details:

Hinkley Project

**Client Ref:** Hinkley Project; 13\_PO\_100.  
**Report Ref:** HMD-278-816308\_7\_LS\_P11  
**Grid Ref:** 351033, 176444

**Map Name:** National Grid


**Map date:** 1991

**Scale:** 1:2,500

**Printed at:** 1:2,500



Surveyed 1991  
 Revised 1991  
 Edition N/A  
 Copyright 1992  
 Levelled N/A

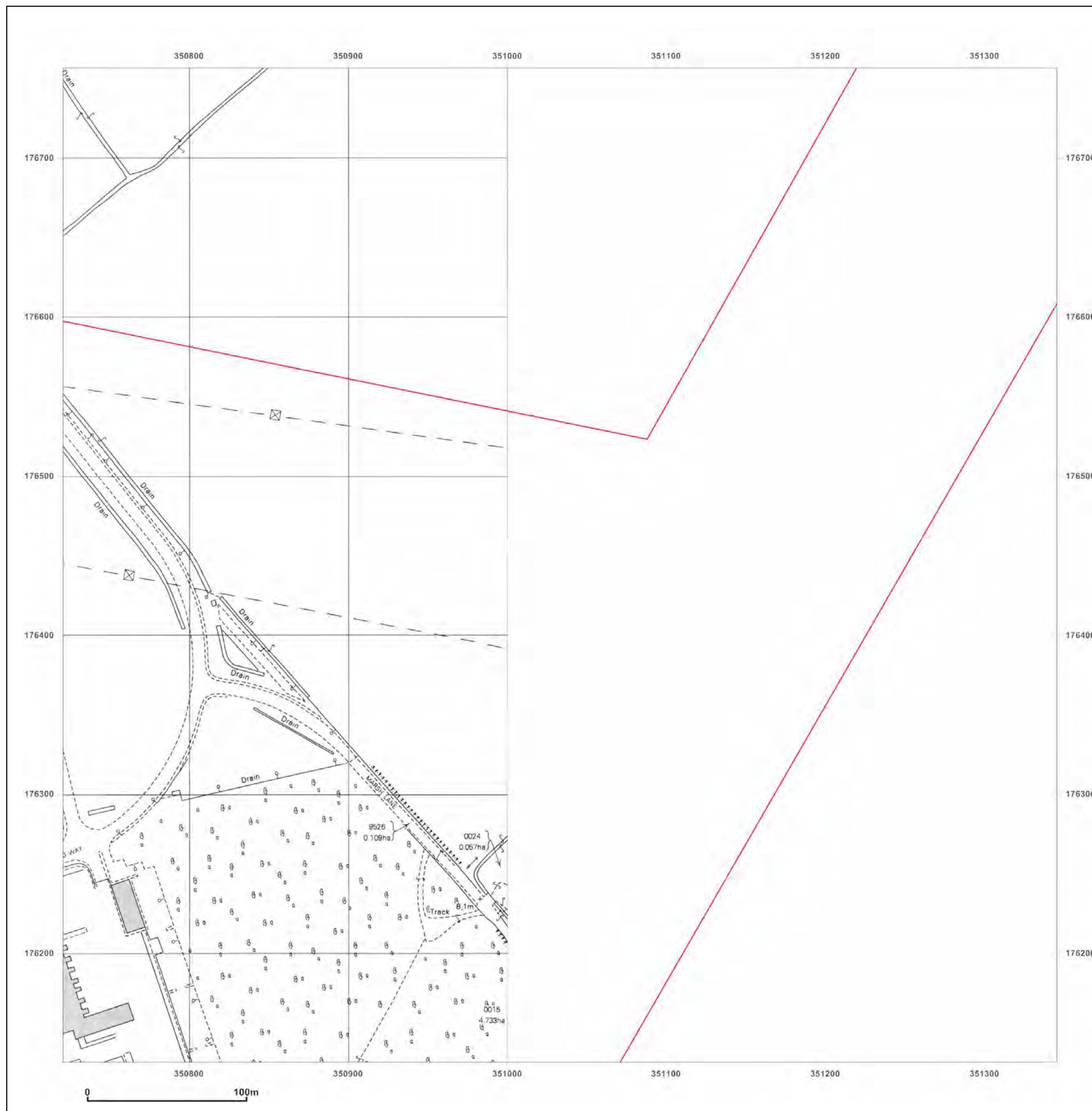


Produced by  
 GroundSure Environmental Insight  
 T: 08444 159000  
 E: [info@groundsure.com](mailto:info@groundsure.com)  
 W: [www.groundsure.com](http://www.groundsure.com)

© Crown copyright and database rights 2013 Ordnance Survey 100035207

Production date: 24 May 2013

To view map legend click here [\[Link\]](#)





#### Site Details:

Hinkley Project

**Client Ref:** Hinkley Project; 13\_PO\_100.  
**Report Ref:** HMD-278-816308\_7\_LS\_P11  
**Grid Ref:** 351033, 176444

**Map Name:** National Grid


**Map date:** 1989

**Scale:** 1:2,500

**Printed at:** 1:2,500



Surveyed 1977  
 Revised 1989  
 Edition N/A  
 Copyright 1989  
 Levelled 1977

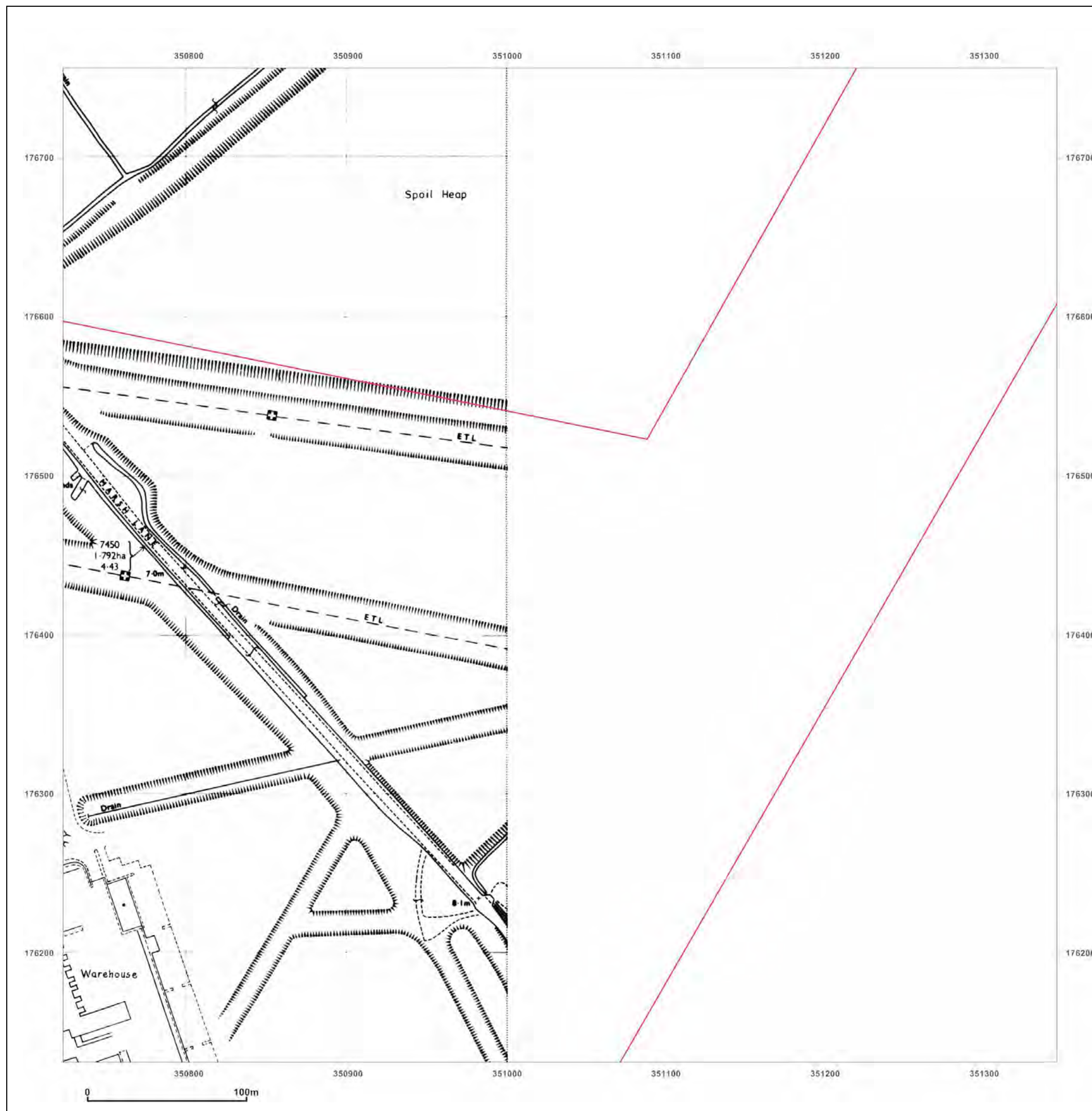


Produced by  
 GroundSure Environmental Insight  
 T: 08444 159000  
 E: [info@groundsurre.com](mailto:info@groundsurre.com)  
 W: [REDACTED]

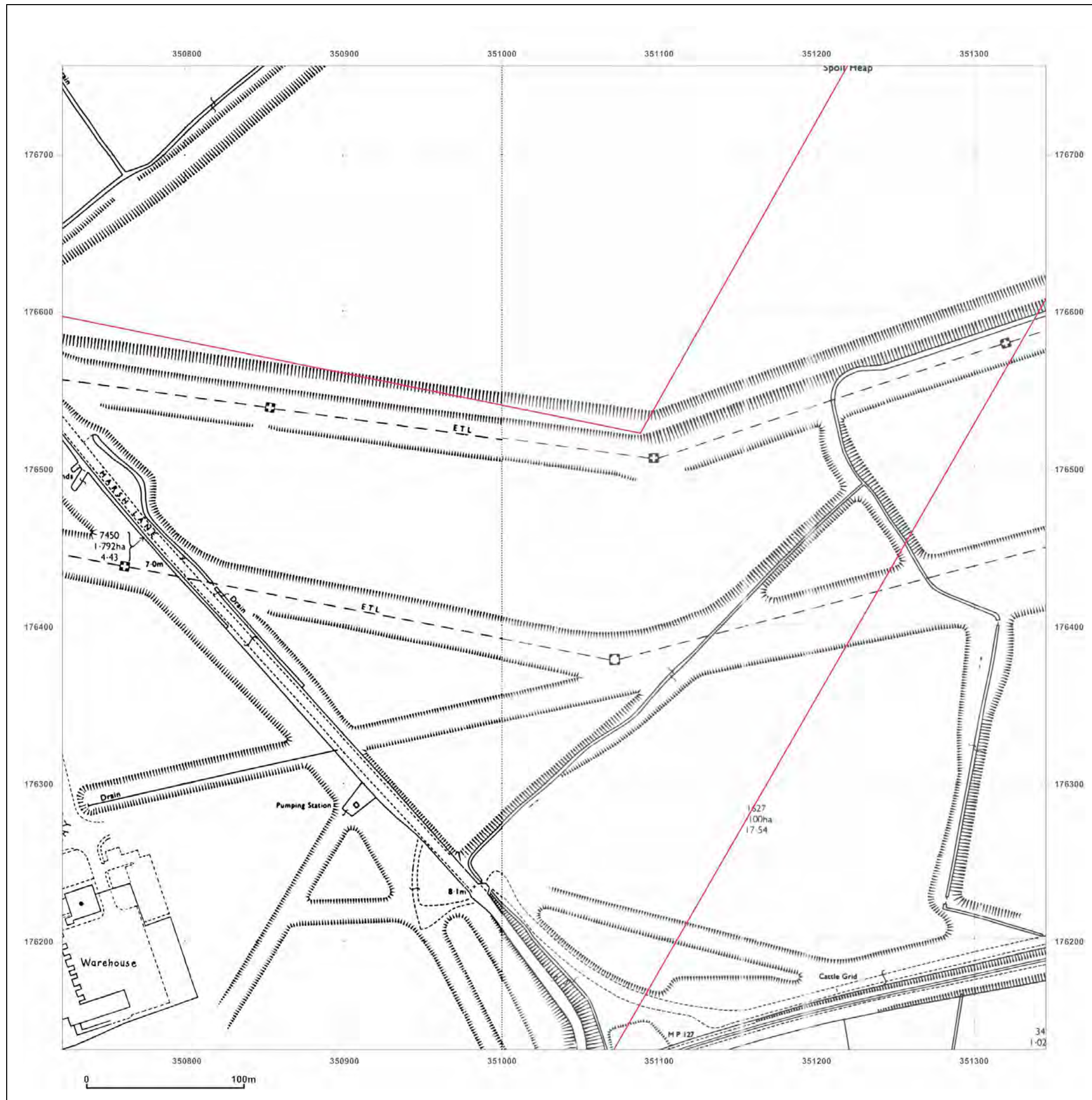
© Crown copyright and database rights 2013 Ordnance Survey 100035207

Production date: 24 May 2013

To view map legend click here [REDACTED]







**Site Details:**

Hinkley Project

**Client Ref:** Hinkley Project; 13\_PO\_100.  
**Report Ref:** HMD-278-816308\_7\_LS\_P11  
**Grid Ref:** 351033, 176444

**Map Name:** National Grid

**Map date:** 1980-1984

**Scale:** 1:2,500

**Printed at:** 1:2,500



Surveyed 1977  
Revised 1984  
Edition N/A  
Copyright 1984  
Levelled 1977

Surveyed 1980  
Revised 1980  
Edition N/A  
Copyright N/A  
Levelled N/A



Produced by  
GroundSure Environmental Insight  
T: 08444 159000  
E: [info@groundsurre.com](mailto:info@groundsurre.com)  
W: [\[Redacted\]](#)

© Crown copyright and database rights 2013 Ordnance Survey 100035207

Production date: 24 May 2013

To view map legend click here [\[Redacted\]](#)



#### Site Details:

Hinkley Project

**Client Ref:** Hinkley Project; 13\_PO\_100.  
**Report Ref:** HMD-278-816308\_7\_LS\_P11  
**Grid Ref:** 351033, 176444

**Map Name:** National Grid

**Map date:** 1978

**Scale:** 1:2,500

**Printed at:** 1:2,500



Surveyed 1972  
 Revised 1978  
 Edition N/A  
 Copyright 1980  
 Levelled 1977

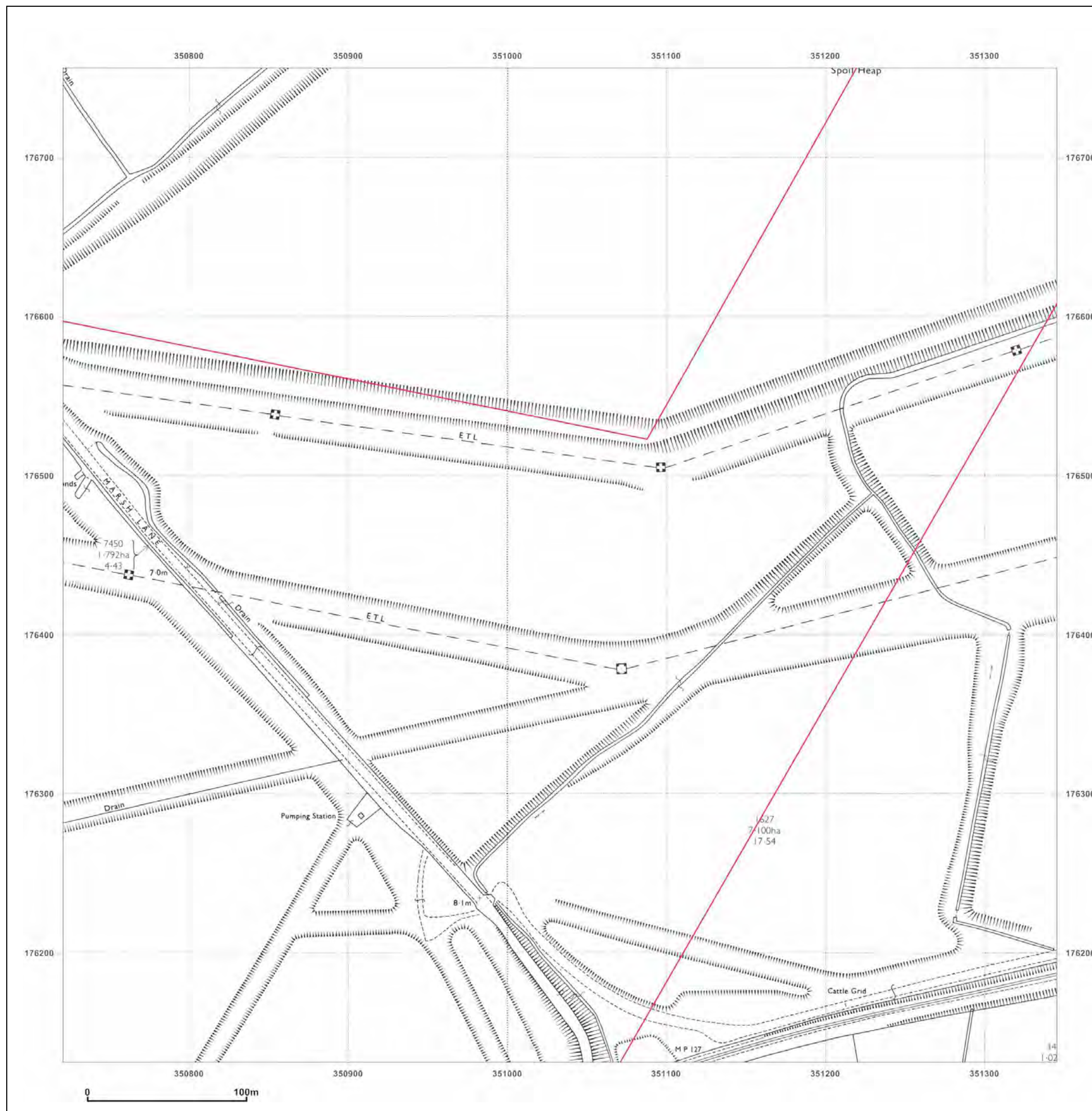


Produced by  
 GroundSure Environmental Insight  
 T: 08444 159000  
 E: [info@groundsure.com](mailto:info@groundsure.com)  
 W: [REDACTED]

© Crown copyright and database rights 2013 Ordnance Survey 100035207

Production date: 24 May 2013

To view map legend click here [REDACTED]





#### Site Details:

Hinkley Project

**Client Ref:** Hinkley Project; 13\_PO\_100.  
**Report Ref:** HMD-278-816308\_7\_LS\_P11  
**Grid Ref:** 351033, 176444

**Map Name:** County Series

**Map date:** 1916

**Scale:** 1:2,500

**Printed at:** 1:2,500



Surveyed 1916  
 Revised 1916  
 Edition N/A  
 Copyright N/A  
 Levelled N/A

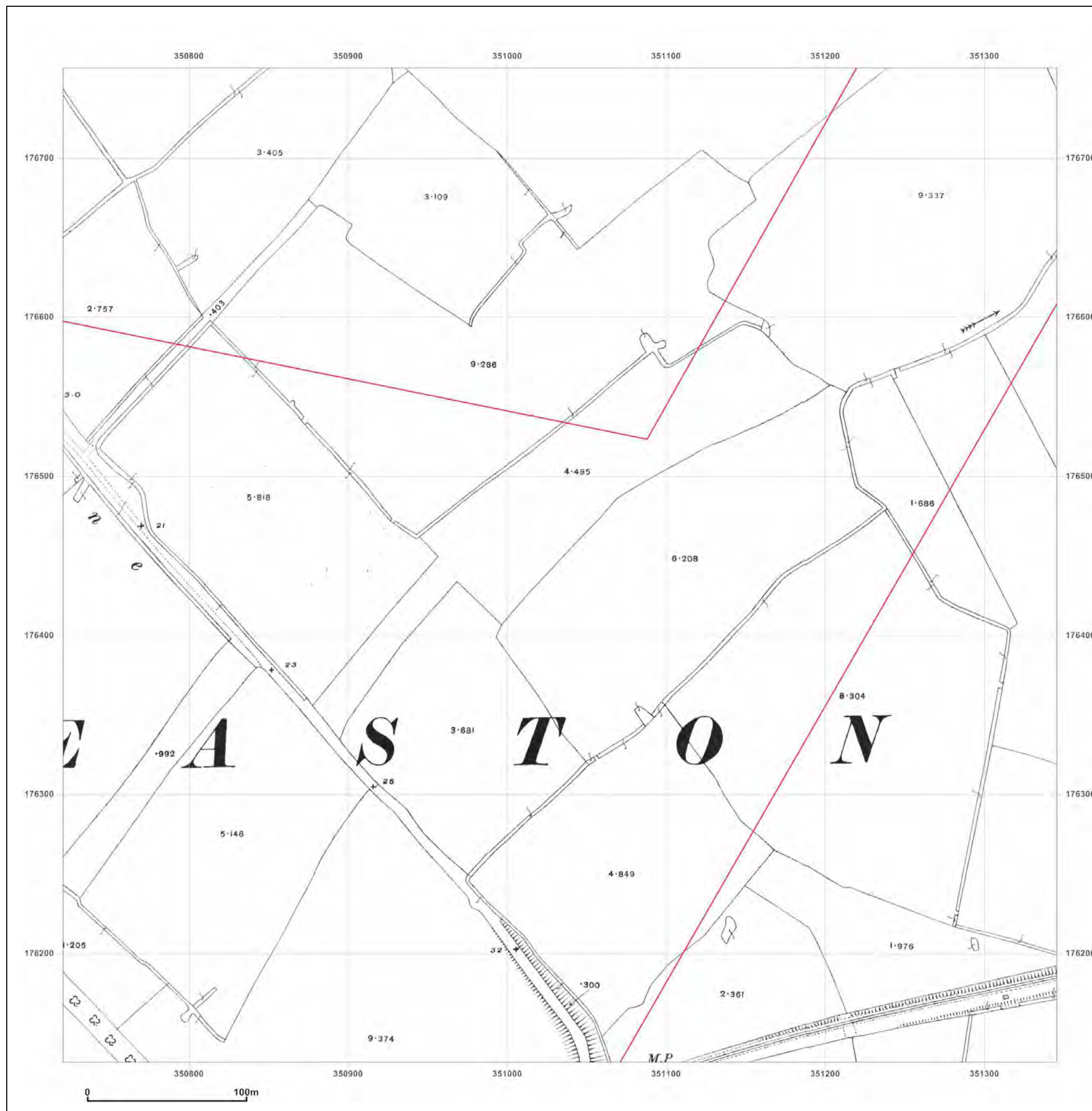


Produced by  
 GroundSure Environmental Insight  
 T: 08444 159000  
 E: [info@groundsurre.com](mailto:info@groundsurre.com)  
 W: [REDACTED]

© Crown copyright and database rights 2013 Ordnance Survey 100035207

Production date: 23 May 2013

To view map legend click here [REDACTED]





#### Site Details:

Hinkley Project

**Client Ref:** Hinkley Project; 13\_PO\_100.  
**Report Ref:** HMD-278-816308\_7\_LS\_P11  
**Grid Ref:** 351033, 176444

**Map Name:** County Series

**Map date:** 1903

**Scale:** 1:2,500

**Printed at:** 1:2,500



Surveyed 1903  
 Revised 1903  
 Edition N/A  
 Copyright N/A  
 Levelled N/A

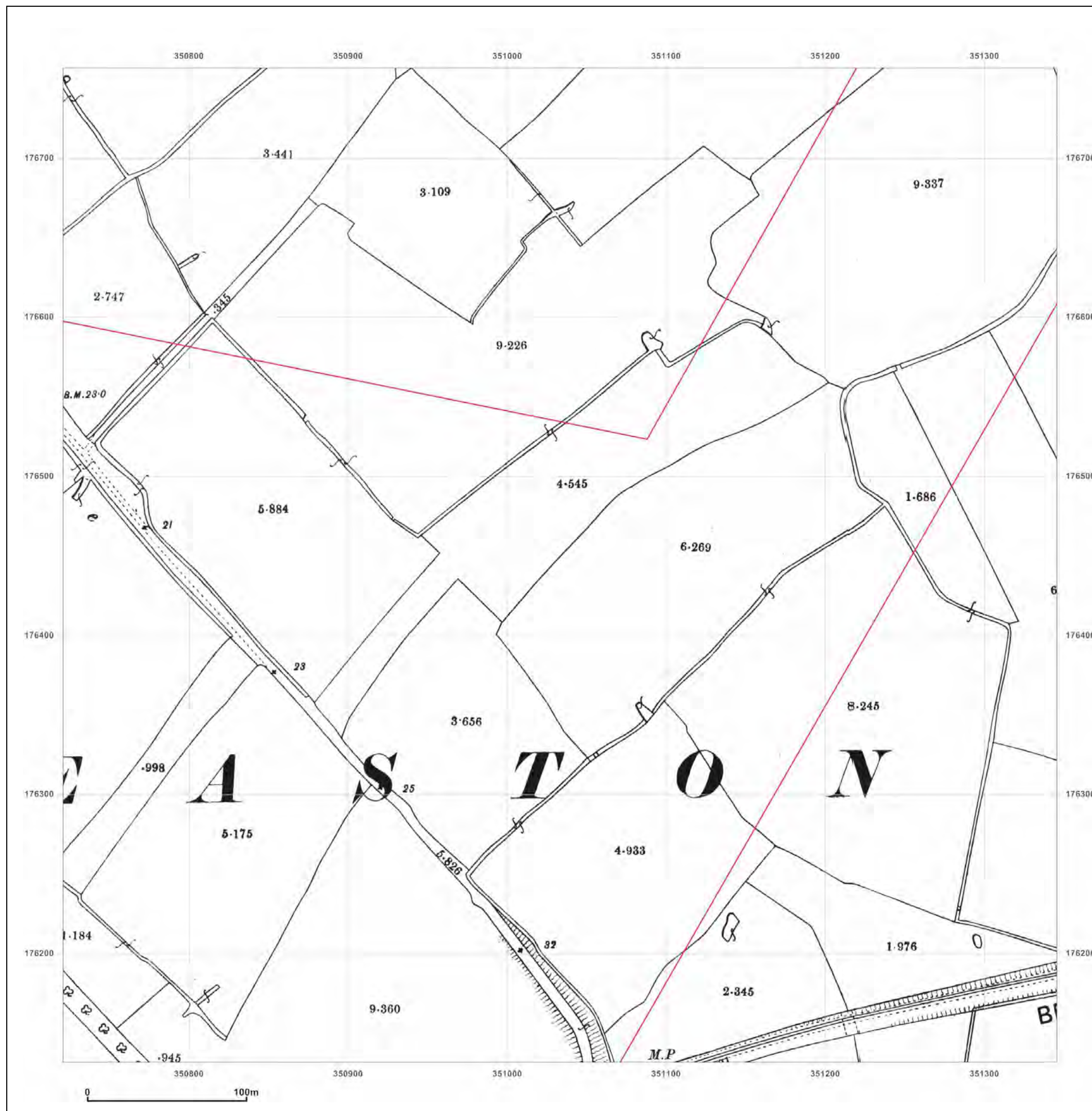


Produced by  
 GroundSure Environmental Insight  
 T: 08444 159000  
 E: [info@groundsurre.com](mailto:info@groundsurre.com)  
 W: [www.groundsure.com](http://www.groundsure.com)

© Crown copyright and database rights 2013 Ordnance Survey 100035207

Production date: 23 May 2013

To view map legend click here [\[Link\]](#)





#### Site Details:

Hinkley Project

**Client Ref:** Hinkley Project; 13\_PO\_100.  
**Report Ref:** HMD-278-816308\_7\_LS\_P11  
**Grid Ref:** 351033, 176444

**Map Name:** County Series

**Map date:** 1884

**Scale:** 1:2,500

**Printed at:** 1:2,500



Surveyed 1884  
 Revised 1884  
 Edition N/A  
 Copyright N/A  
 Levelled N/A

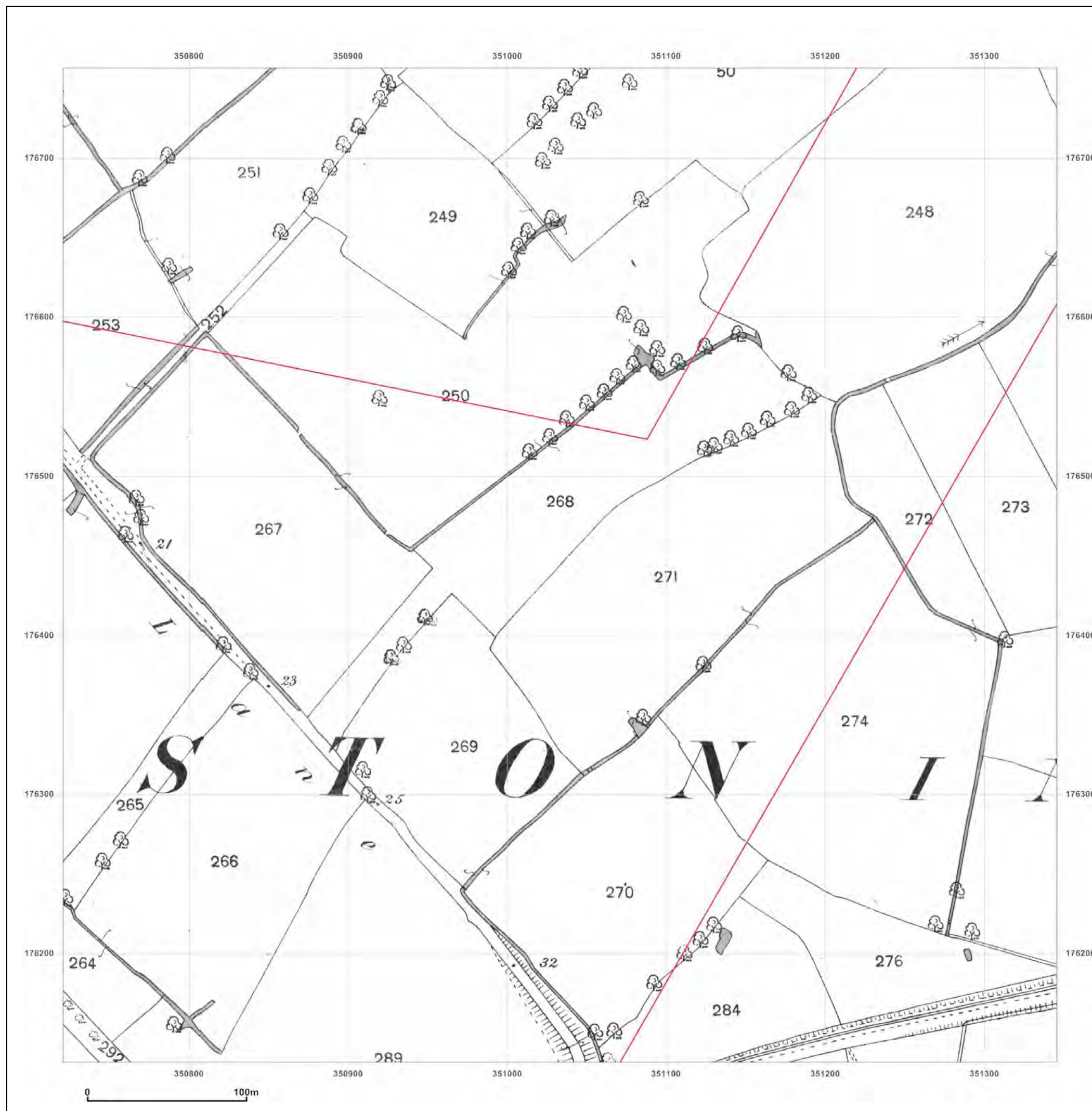


Produced by  
 GroundSure Environmental Insight  
 T: 08444 159000  
 E: [info@groundsurre.com](mailto:info@groundsurre.com)  
 W: [www.groundsure.com](http://www.groundsure.com)

© Crown copyright and database rights 2013 Ordnance Survey 100035207

Production date: 23 May 2013

To view map legend click here [\[Link\]](#)





#### Site Details:

Hinkley Project

**Client Ref:** Hinkley Project; 13\_PO\_100.  
**Report Ref:** HMD-278-816308\_7\_LS\_P10  
**Grid Ref:** 351033, 177044

**Map Name:** National Grid

**Map date:** 1994

**Scale:** 1:1,250

**Printed at:** 1:2,500



<p>Surveyed N/A  Revised N/A  Edition N/A  Copyright 1994  Levelled N/A</p>	
	<p>Surveyed N/A  Revised N/A  Edition N/A  Copyright 1994  Levelled N/A</p>

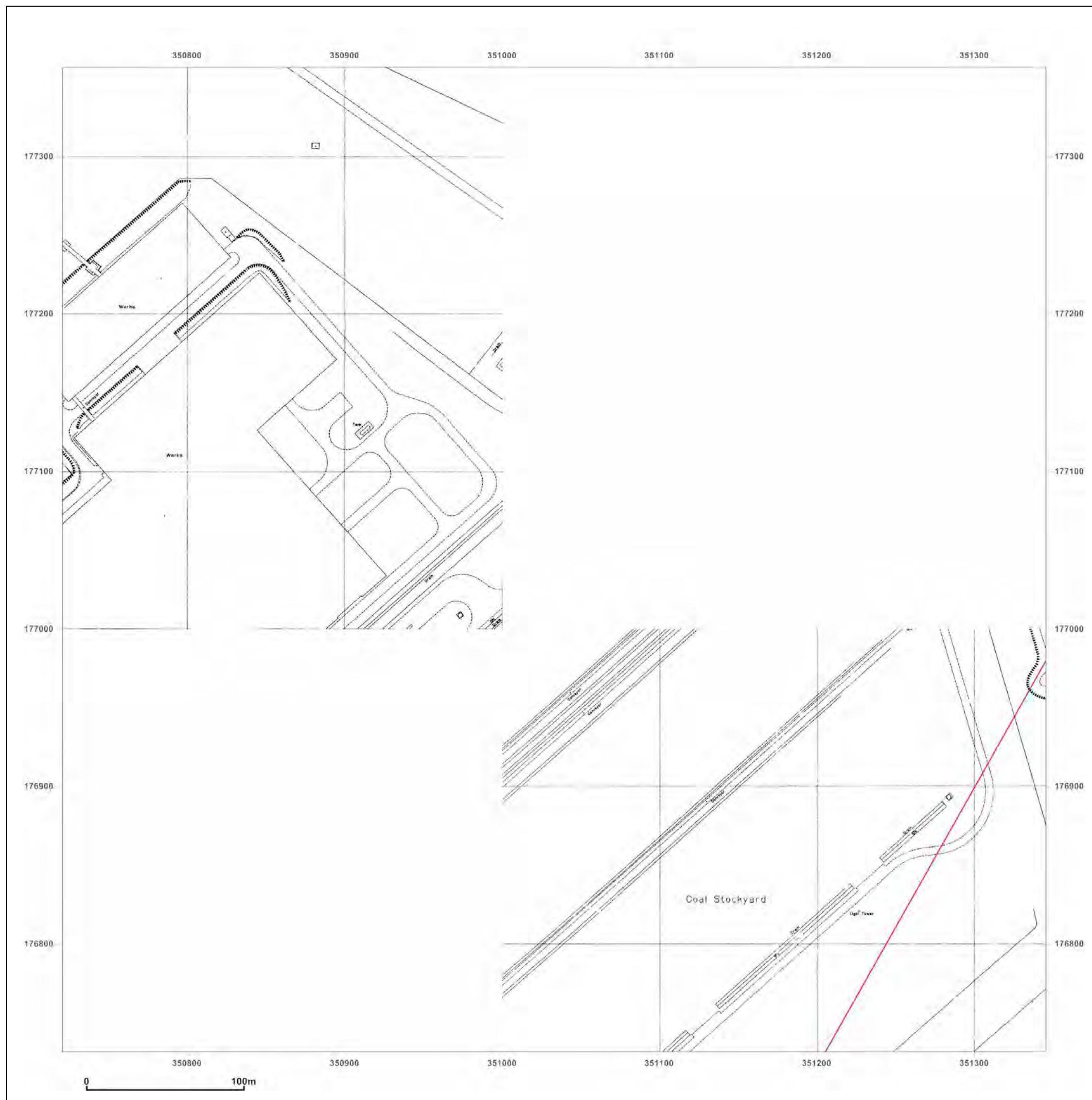


Produced by  
GroundSure Environmental Insight  
T: 08444 159000  
E: [info@groundsure.com](mailto:info@groundsure.com)  
W: [REDACTED]

© Crown copyright and database rights 2013 Ordnance Survey 100035207

Production date: 23 May 2013

To view map legend click here [REDACTED]





#### Site Details:

Hinkley Project

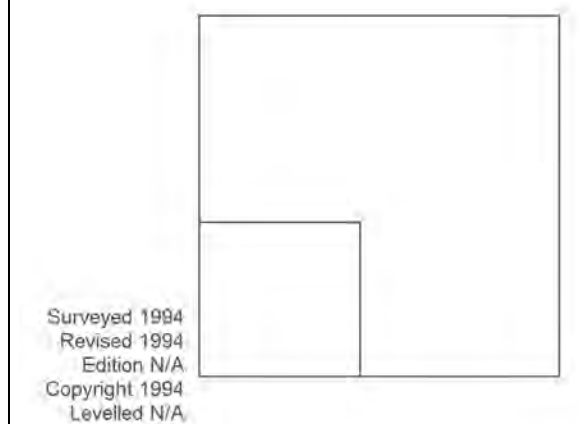
**Client Ref:** Hinkley Project; 13\_PO\_100.  
**Report Ref:** HMD-278-816308\_7\_LS\_P10  
**Grid Ref:** 351033, 177044

**Map Name:** National Grid

**Map date:** 1994

**Scale:** 1:2,500

**Printed at:** 1:2,500




Produced by  
 GroundSure Environmental Insight  
 T: 08444 159000  
 E: [info@groundsure.com](mailto:info@groundsure.com)  
 W: [REDACTED]

© Crown copyright and database rights 2013 Ordnance Survey 100035207

Production date: 24 May 2013

To view map legend click here [REDACTED]





#### Site Details:

Hinkley Project

**Client Ref:** Hinkley Project; 13\_PO\_100.  
**Report Ref:** HMD-278-816308\_7\_LS\_P10  
**Grid Ref:** 351033, 177044

**Map Name:** National Grid

**Map date:** 1992

**Scale:** 1:1,250

**Printed at:** 1:2,500



Surveyed N/A Revised N/A Edition N/A Copyright 1992 Levelled N/A	Surveyed N/A Revised N/A Edition N/A Copyright 1992 Levelled N/A
	Surveyed N/A Revised N/A Edition N/A Copyright 1992 Levelled N/A

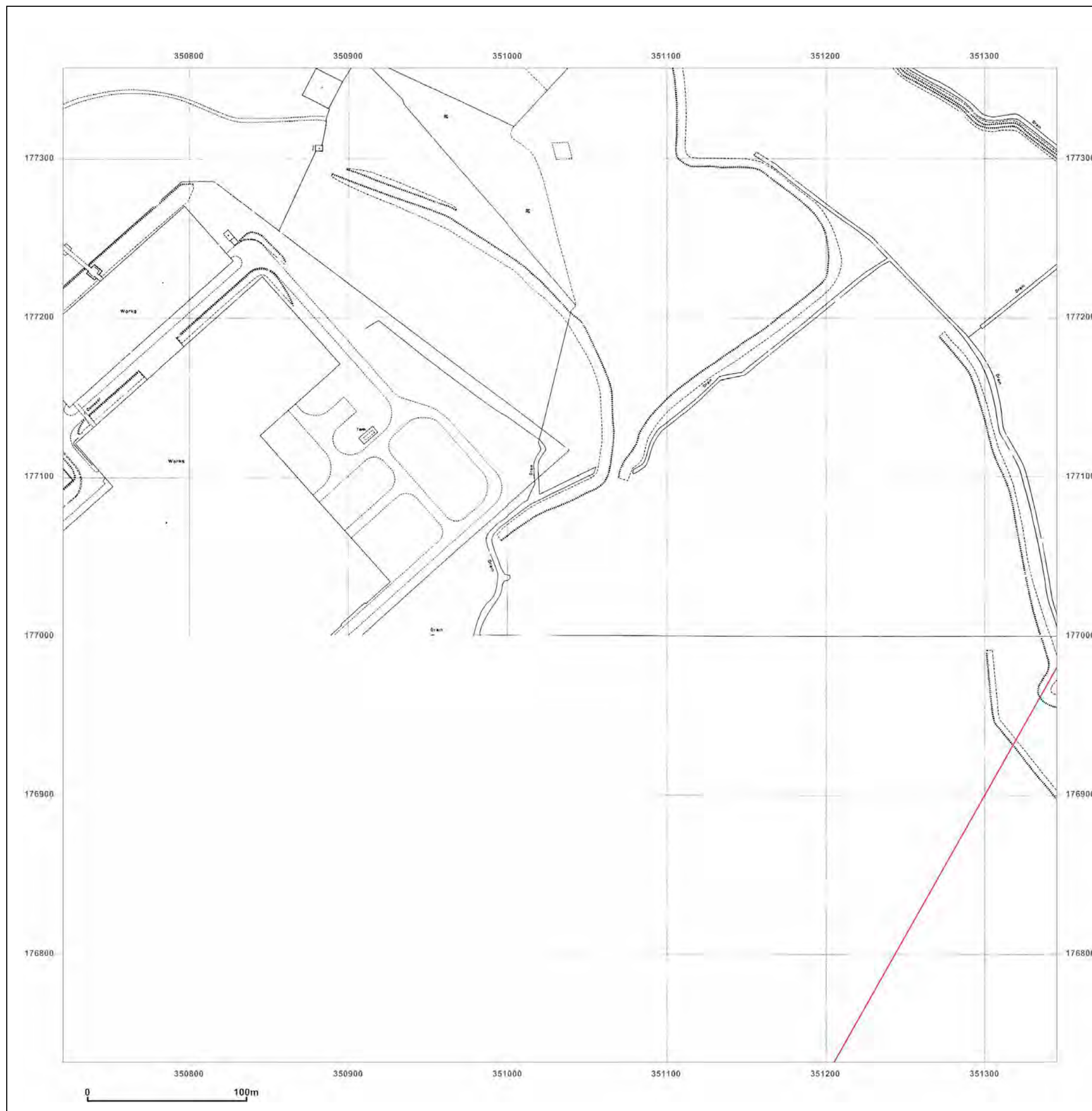


Produced by  
 GroundSure Environmental Insight  
 T: 08444 159000  
 E: [info@groundsure.com](mailto:info@groundsure.com)  
 W: [www.groundsure.com](http://www.groundsure.com)

© Crown copyright and database rights 2013 Ordnance Survey 100035207

Production date: 23 May 2013

To view map legend click here [\[Link\]](#)





#### Site Details:

Hinkley Project

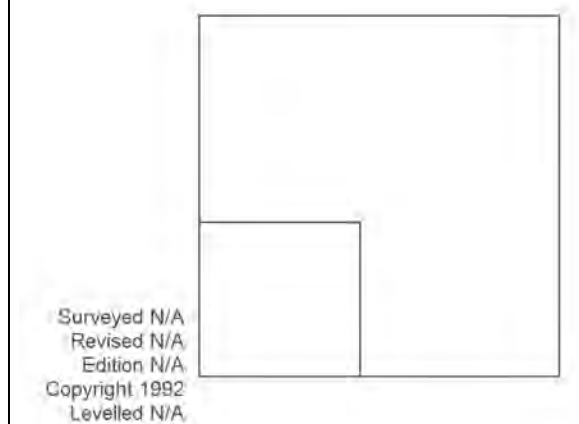
**Client Ref:** Hinkley Project; 13\_PO\_100.  
**Report Ref:** HMD-278-816308\_7\_LS\_P10  
**Grid Ref:** 351033, 177044

**Map Name:** National Grid

**Map date:** 1992

**Scale:** 1:2,500

**Printed at:** 1:2,500

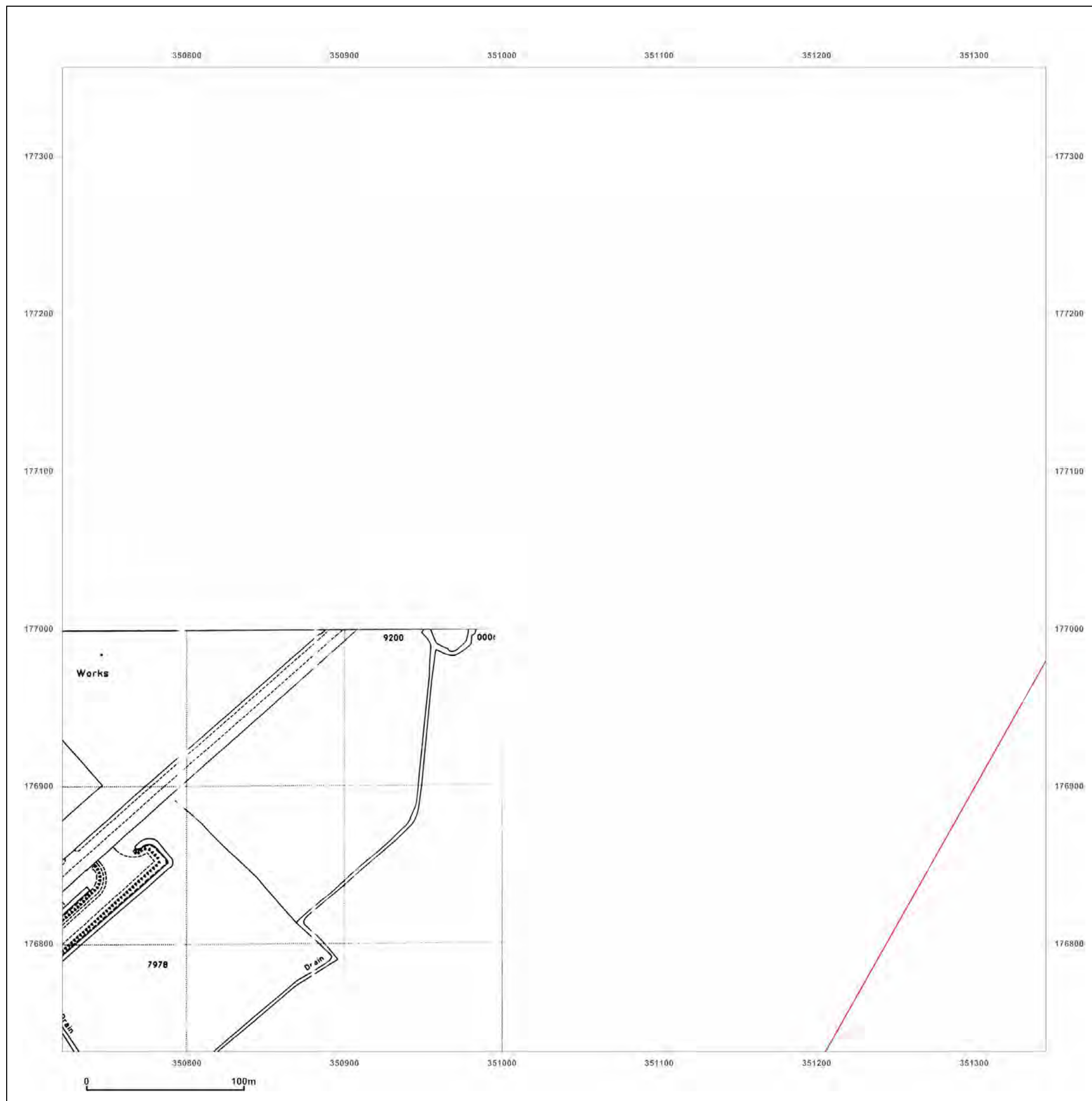


Produced by  
 GroundSure Environmental Insight  
 T: 08444 159000  
 E: [info@groundsure.com](mailto:info@groundsure.com)  
 W: [REDACTED]

© Crown copyright and database rights 2013 Ordnance Survey 100035207

Production date: 24 May 2013

To view map legend click here [REDACTED]





# Site Details:

Hinkley Project

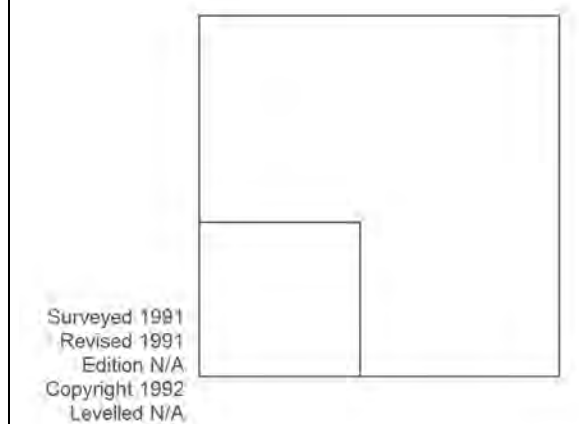
**Client Ref:** Hinkley Project; 13\_PO\_100.  
**Report Ref:** HMD-278-816308\_7\_LS\_P10  
**Grid Ref:** 351033, 177044

**Map Name:** National Grid

**Map date:** 1991

**Scale:** 1:2,500

**Printed at:** 1:2,500

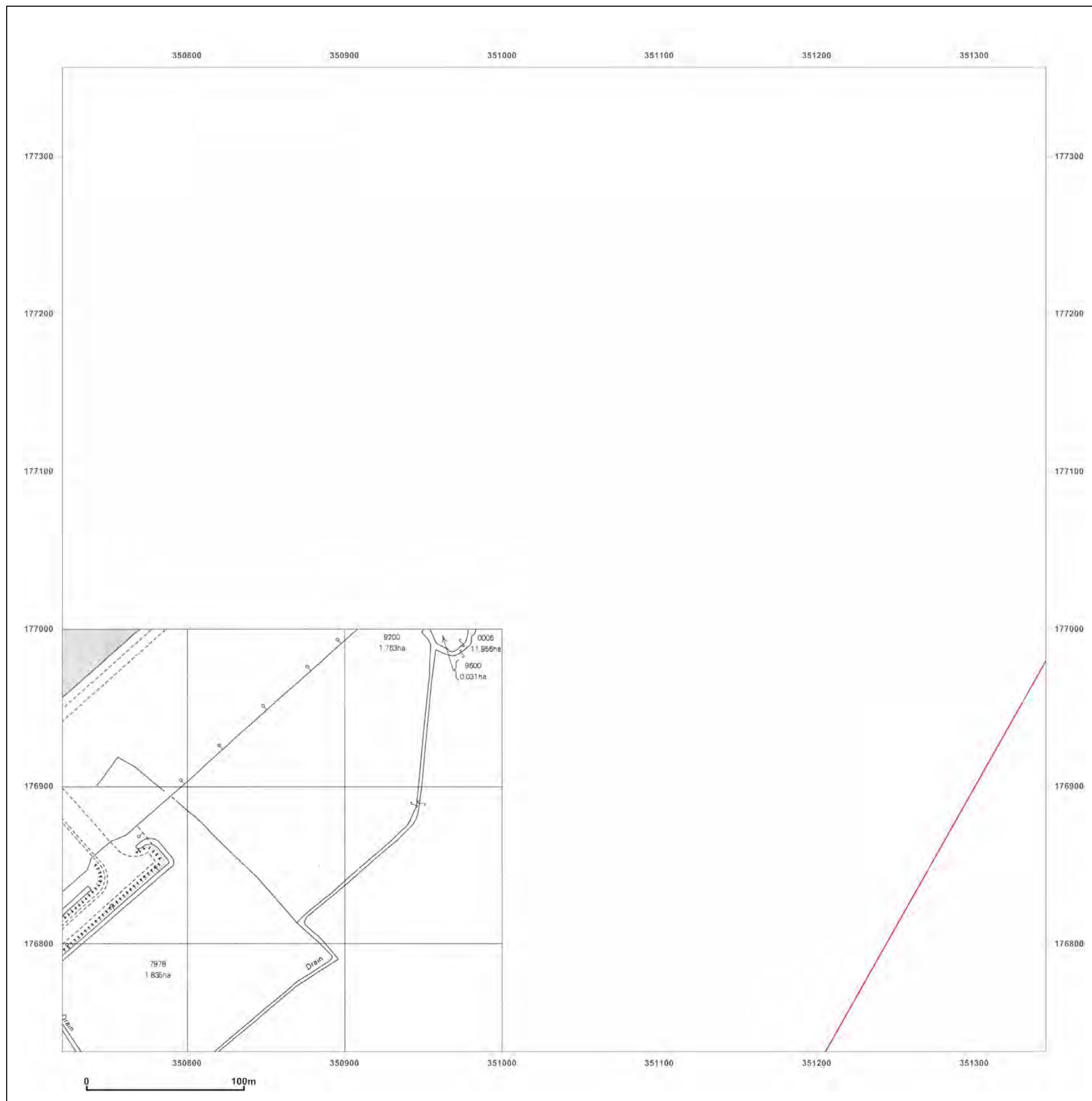


Produced by  
 GroundSure Environmental Insight  
 T: 08444 159000  
 E: [info@groundsure.com](mailto:info@groundsure.com)  
 W: [REDACTED]

© Crown copyright and database rights 2013 Ordnance Survey 100035207

Production date: 24 May 2013

To view map legend click here [REDACTED]





**Site Details:**

Hinkley Project

**Client Ref:** Hinkley Project; 13\_PO\_100.  
**Report Ref:** HMD-278-816308\_7\_LS\_P10  
**Grid Ref:** 351033, 177044

**Map Name:** National Grid

**Map date:** 1989

**Scale:** 1:1,250

**Printed at:** 1:2,500



Surveyed 1977  
Revised 1989  
Edition N/A  
Copyright 1989  
Levelled 1977

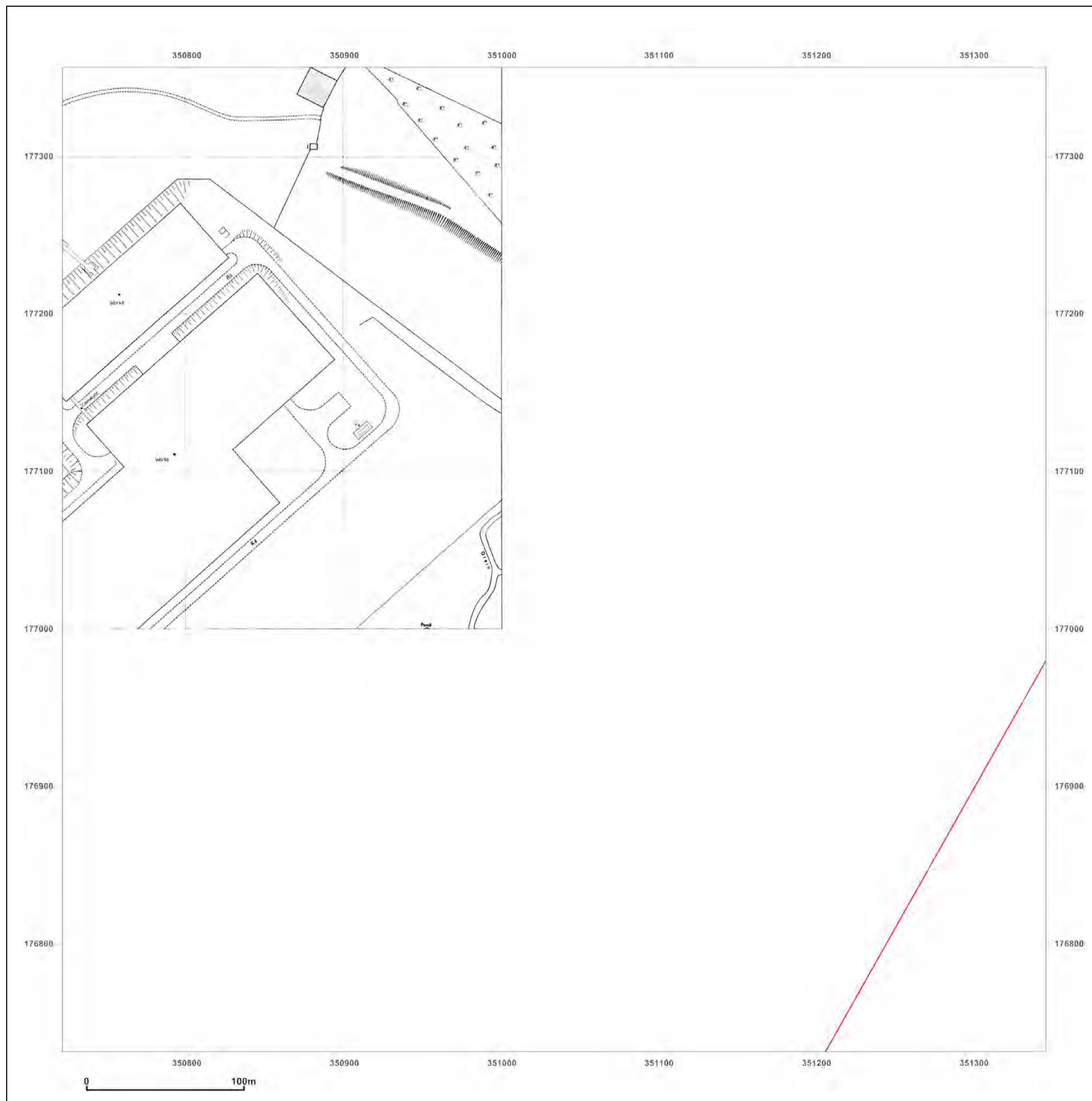


Produced by  
GroundSure Environmental Insight  
T: 08444 159000  
E: [info@groundsurre.com](mailto:info@groundsurre.com)  
W: [REDACTED]

© Crown copyright and database rights 2013 Ordnance Survey 100035207

Production date: 23 May 2013

To view map legend click here [REDACTED]





#### Site Details:

Hinkley Project

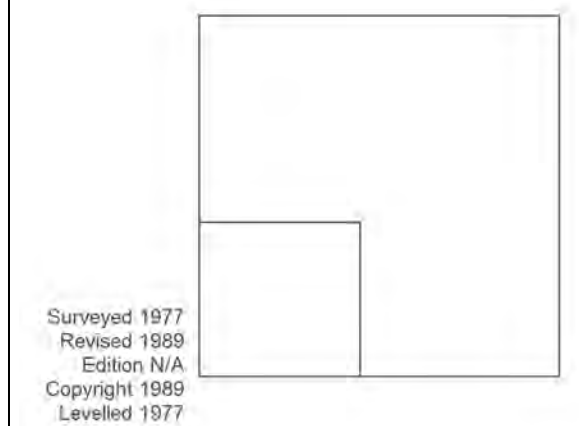
**Client Ref:** Hinkley Project; 13\_PO\_100.  
**Report Ref:** HMD-278-816308\_7\_LS\_P10  
**Grid Ref:** 351033, 177044

**Map Name:** National Grid

**Map date:** 1989

**Scale:** 1:2,500

**Printed at:** 1:2,500

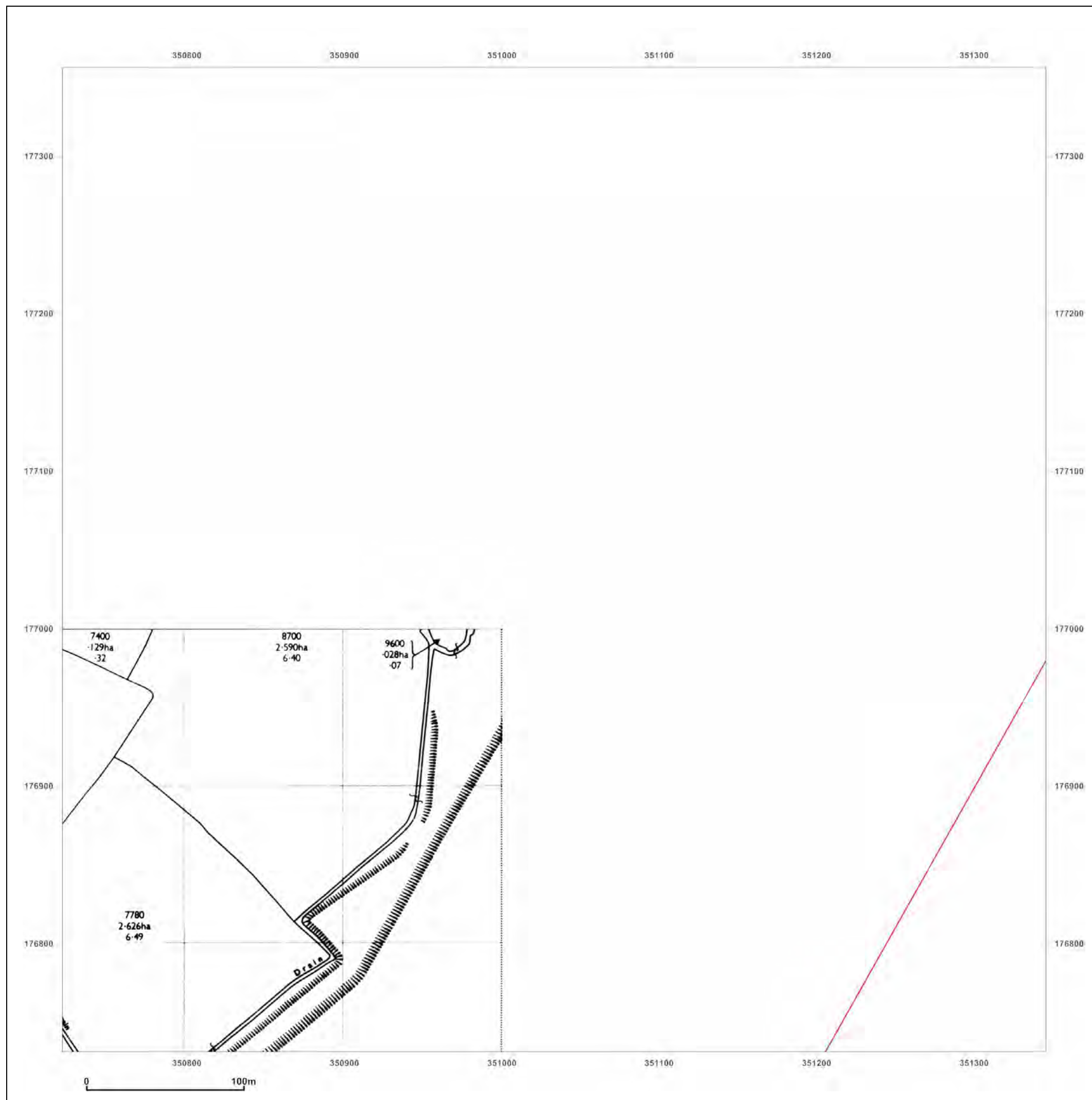


Produced by  
 GroundSure Environmental Insight  
 T: 08444 159000  
 E: [info@groundsure.com](mailto:info@groundsure.com)  
 W: [REDACTED]

© Crown copyright and database rights 2013 Ordnance Survey 100035207

Production date: 24 May 2013

To view map legend click here [REDACTED]





#### Site Details:

Hinkley Project

**Client Ref:** Hinkley Project; 13\_PO\_100.  
**Report Ref:** HMD-278-816308\_7\_LS\_P10  
**Grid Ref:** 351033, 177044

**Map Name:** National Grid


**Map date:** 1980-1984

**Scale:** 1:2,500

**Printed at:** 1:2,500



Surveyed 1981  
 Revised 1981  
 Edition N/A  
 Copyright N/A  
 Levelled N/A



Surveyed 1977  
 Revised 1984  
 Edition N/A  
 Copyright 1984  
 Levelled 1977

Surveyed 1980  
 Revised 1980  
 Edition N/A  
 Copyright N/A  
 Levelled N/A

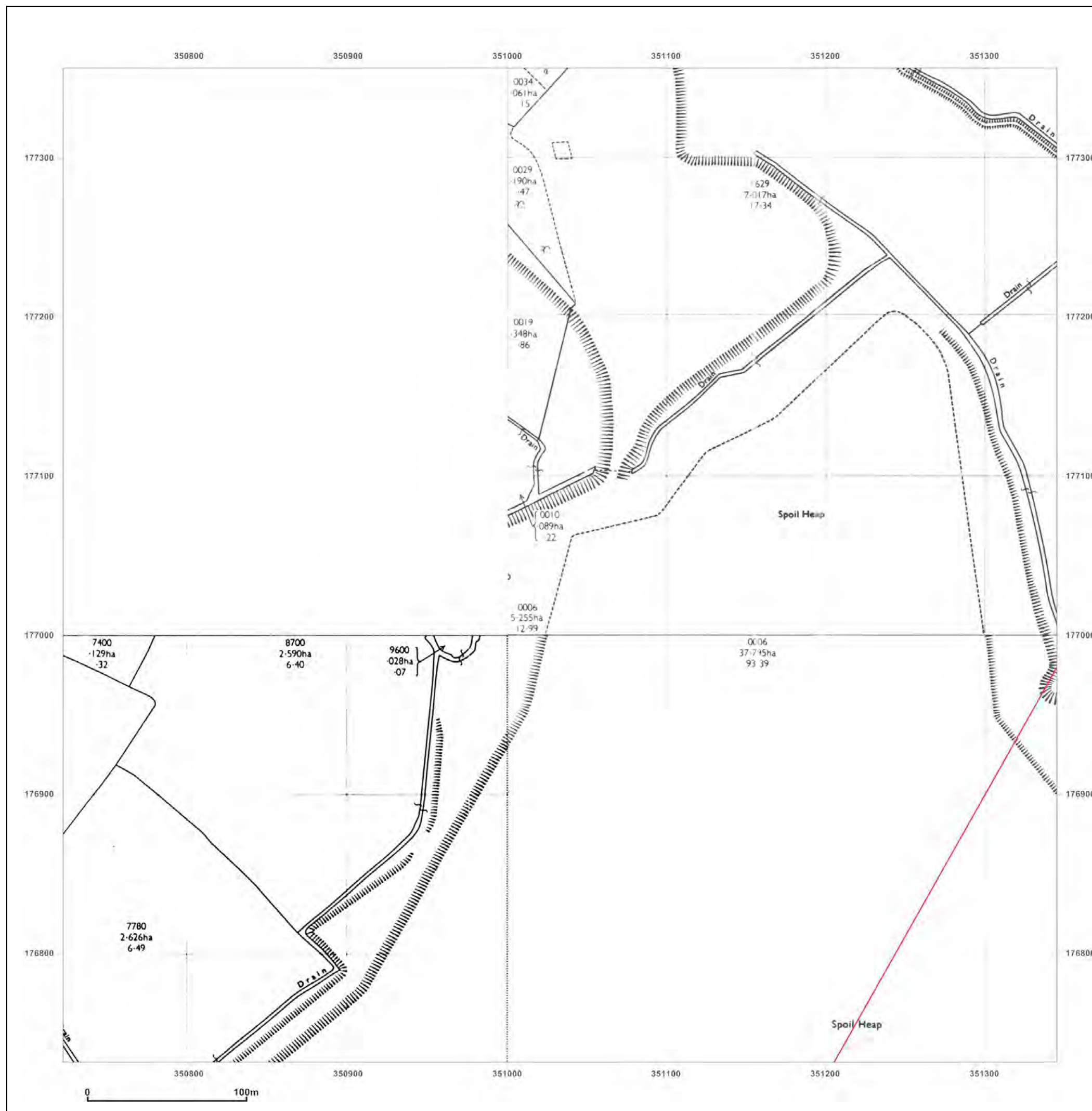


Produced by  
 GroundSure Environmental Insight  
 T: 08444 159000  
 E: [info@groundsure.com](mailto:info@groundsure.com)  
 W: [www.groundsure.com](http://www.groundsure.com)

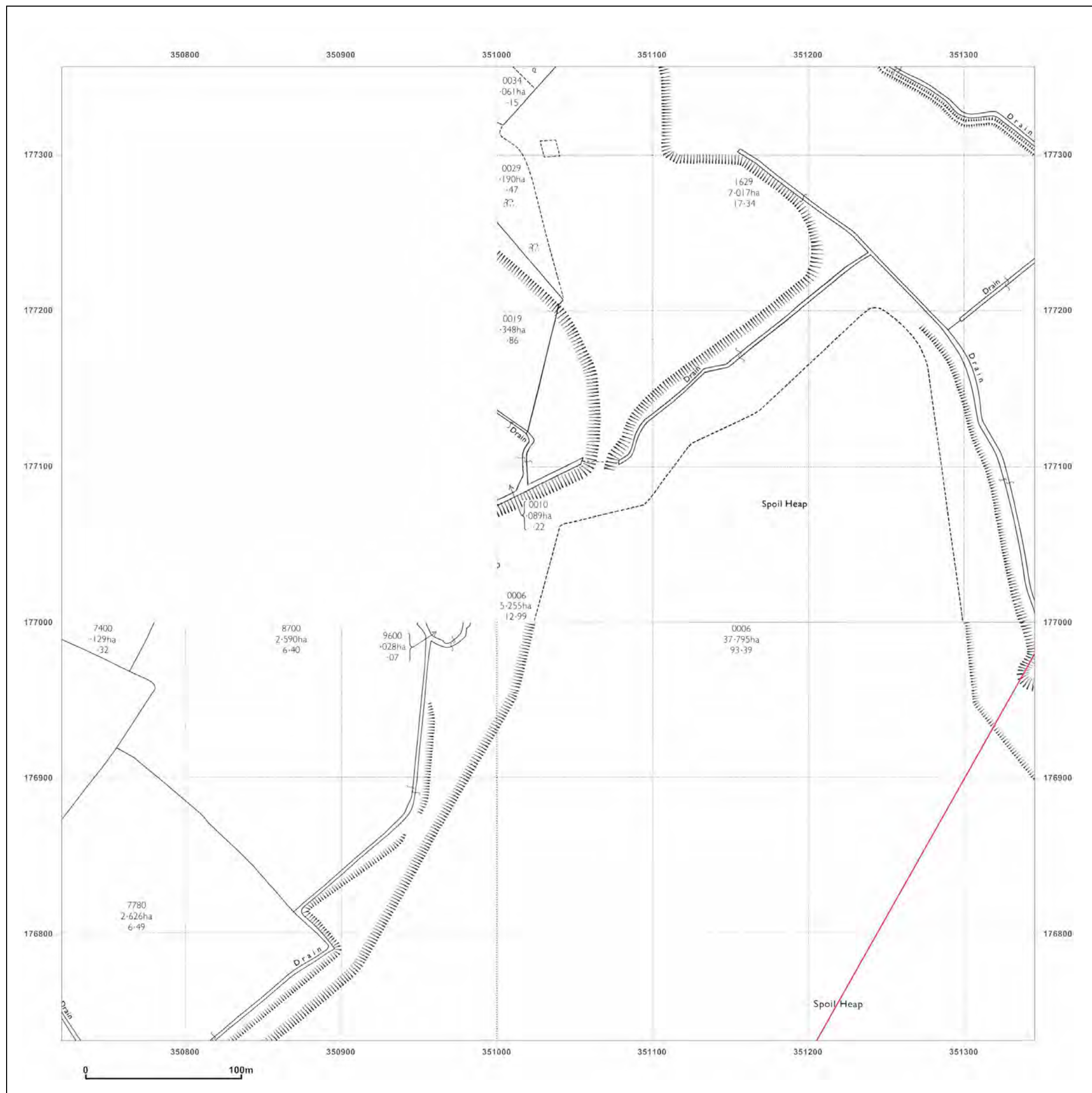
© Crown copyright and database rights 2013 Ordnance Survey 100035207

Production date: 24 May 2013

To view map legend click here [\[Link\]](#)



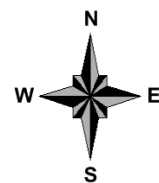





**Site Details:**  
Hinkley Project

**Client Ref:** Hinkley Project; 13\_PO\_100.  
**Report Ref:** HMD-278-816308\_7\_LS\_P10  
**Grid Ref:** 351033, 177044

**Map Name:** National Grid  
**Map date:** 1978-1979  
**Scale:** 1:2,500  
**Printed at:** 1:2,500



Surveyed 1979  
Revised 1979  
Edition N/A  
Copyright 1981  
Levelled 1988



Surveyed 1972  
Revised 1978  
Edition N/A  
Copyright 1980  
Levelled 1977



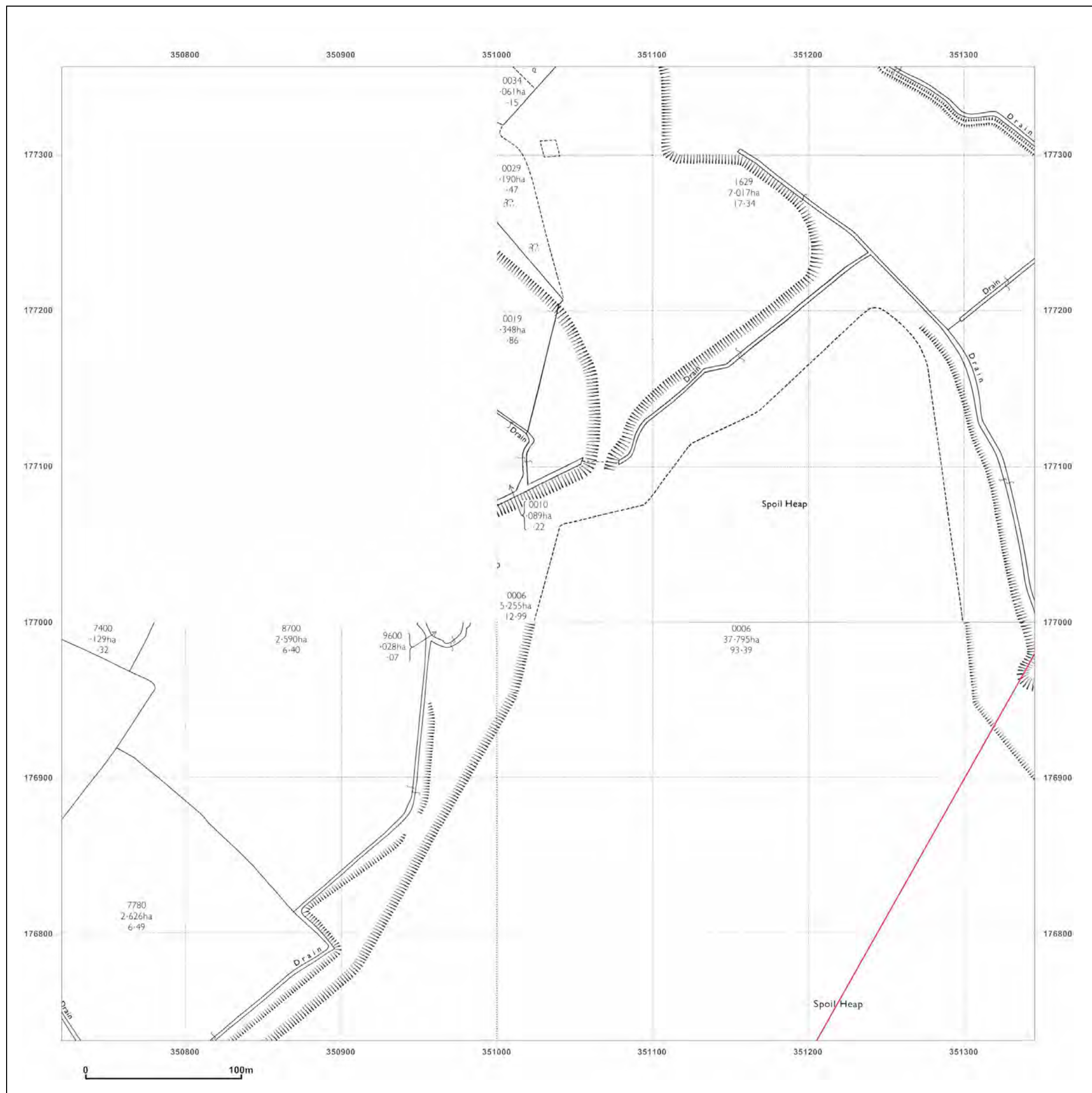
Produced by  
GroundSure Environmental Insight  
T: 08444 159000  
E: [info@groundsure.com](mailto:info@groundsure.com)  
W: [www.groundsure.com](http://www.groundsure.com)

© Crown copyright and database rights 2013 Ordnance Survey 100035207

Production date: 23 May 2013

To view map legend click here [\[Link\]](#)


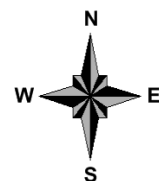




**Site Details:**  
Hinkley Project

**Client Ref:** Hinkley Project; 13\_PO\_100.  
**Report Ref:** HMD-278-816308\_7\_LS\_P10  
**Grid Ref:** 351033, 177044

**Map Name:** National Grid  
**Map date:** 1978-1979  
**Scale:** 1:2,500  
**Printed at:** 1:2,500



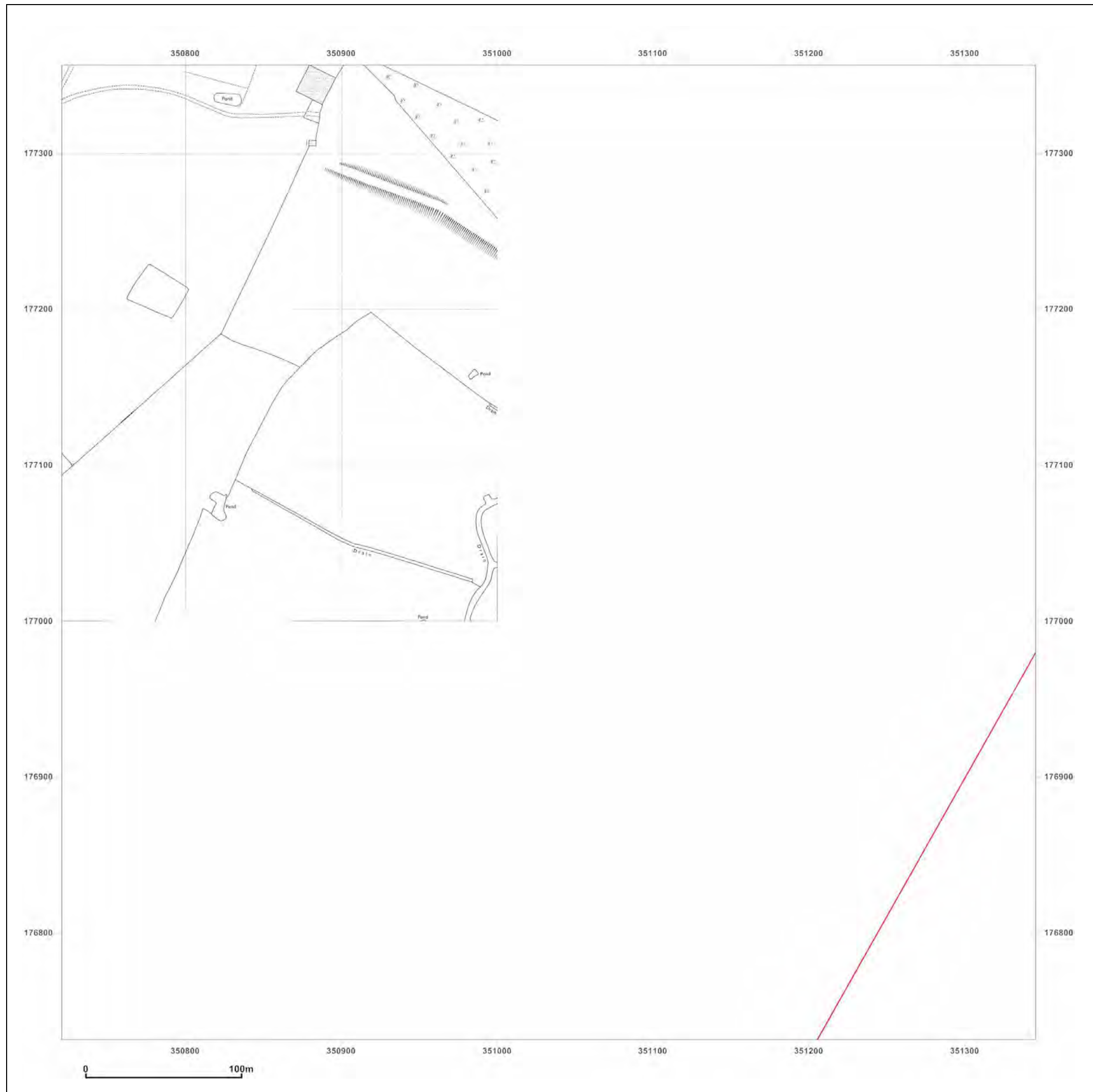
Produced by  
GroundSure Environmental Insight  
T: 08444 159000  
E: [info@groundsure.com](mailto:info@groundsure.com)  
W: [www.groundsure.com](http://www.groundsure.com)

© Crown copyright and database rights 2013 Ordnance Survey 100035207

Production date: 24 May 2013

To view map legend click here [\[Link\]](#)





**Site Details:**  
Hinkley Project

**Client Ref:** Hinkley Project; 13\_PO\_100.  
**Report Ref:** HMD-278-816308\_7\_LS\_P10  
**Grid Ref:** 351033, 177044

**Map Name:** National Grid  
**Map date:** 1978  
**Scale:** 1:1,250  
**Printed at:** 1:2,500

Surveyed 1977  
Revised 1977  
Edition N/A  
Copyright 1978  
Levelled 1977

Produced by  
GroundSure Environmental Insight  
T: 08444 159000  
E: [info@groundsure.com](mailto:info@groundsure.com)  
W: [www.groundsure.com](http://www.groundsure.com)

© Crown copyright and database rights 2013 Ordnance Survey 100035207

Production date: 23 May 2013

To view map legend click here [\[Link\]](#)



#### Site Details:

Hinkley Project

**Client Ref:** Hinkley Project; 13\_PO\_100.  
**Report Ref:** HMD-278-816308\_7\_LS\_P10  
**Grid Ref:** 351033, 177044

**Map Name:** County Series

**Map date:** 1916

**Scale:** 1:2,500

**Printed at:** 1:2,500



Surveyed 1916  
 Revised 1916  
 Edition N/A  
 Copyright N/A  
 Levelled N/A

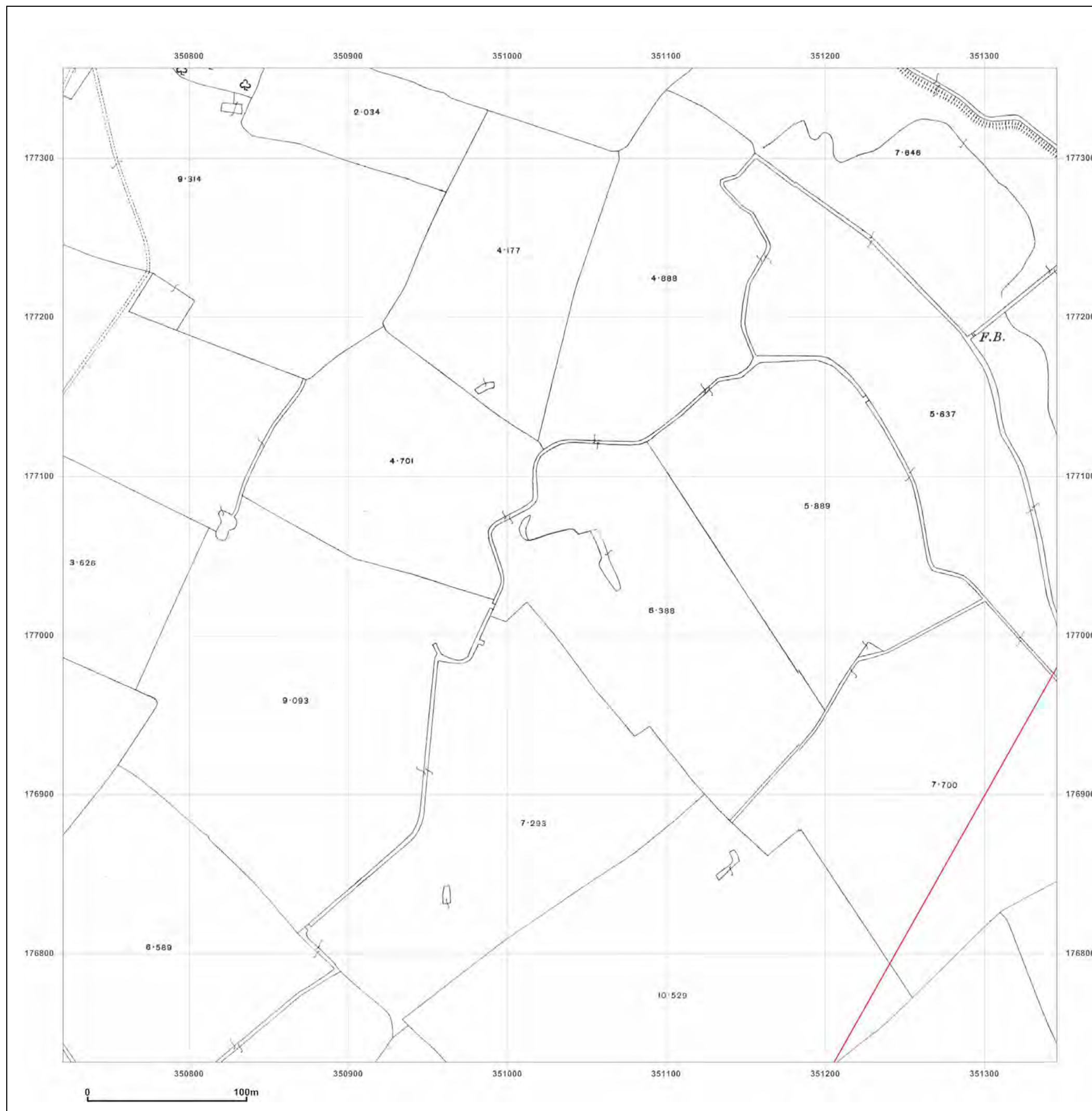


Produced by  
 GroundSure Environmental Insight  
 T: 08444 159000  
 E: [info@groundsure.com](mailto:info@groundsure.com)  
 W: [www.groundsure.com](http://www.groundsure.com)

© Crown copyright and database rights 2013 Ordnance Survey 100035207

Production date: 23 May 2013

To view map legend click here [\[Link\]](#)





#### Site Details:

Hinkley Project

**Client Ref:** Hinkley Project; 13\_PO\_100.  
**Report Ref:** HMD-278-816308\_7\_LS\_P10  
**Grid Ref:** 351033, 177044

**Map Name:** County Series

**Map date:** 1903

**Scale:** 1:2,500

**Printed at:** 1:2,500



Surveyed 1903  
 Revised 1903  
 Edition N/A  
 Copyright N/A  
 Levelled N/A

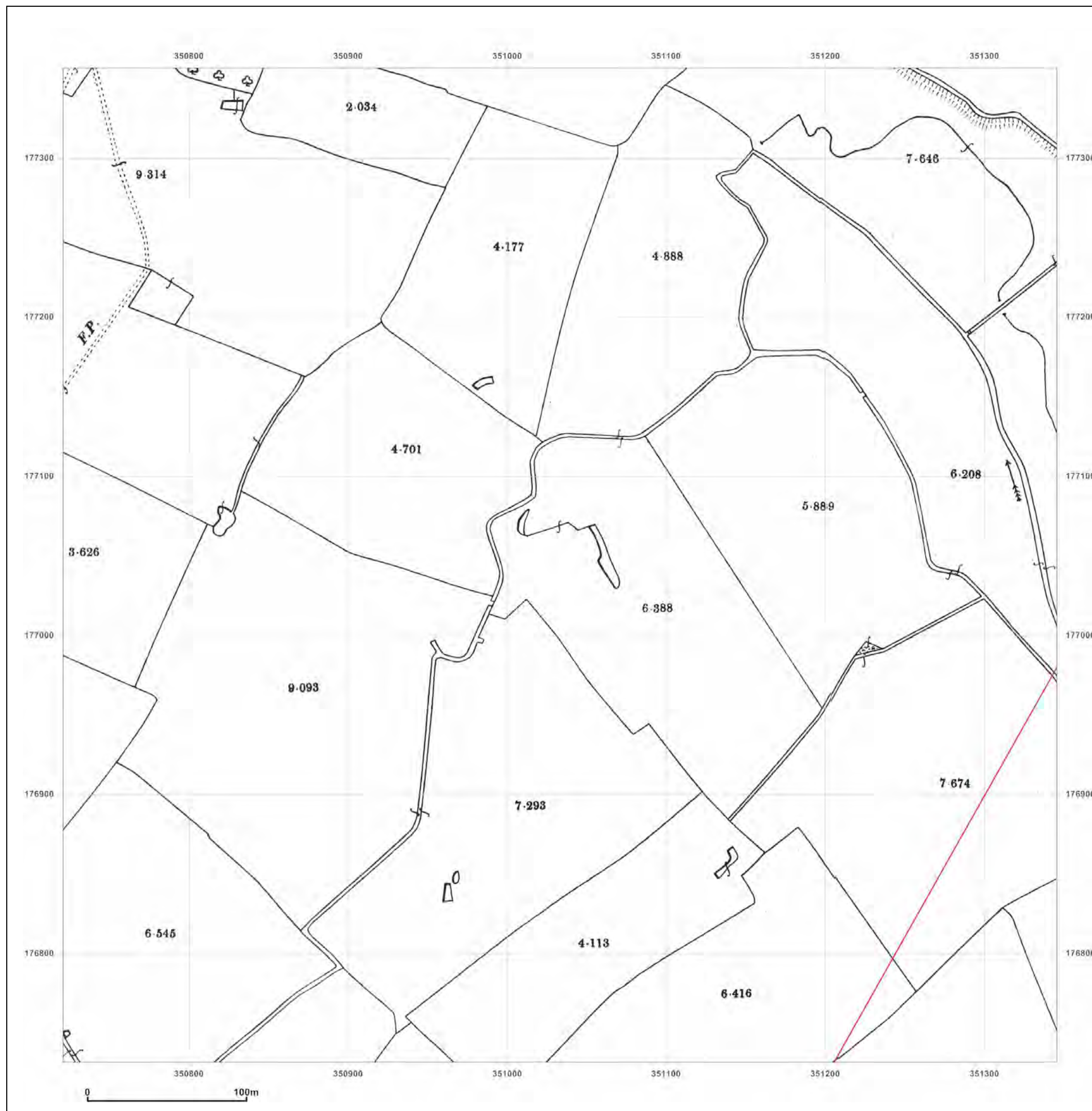


Produced by  
 GroundSure Environmental Insight  
 T: 08444 159000  
 E: [info@groundsurre.com](mailto:info@groundsurre.com)  
 W: [www.groundsure.com](http://www.groundsure.com)

© Crown copyright and database rights 2013 Ordnance Survey 100035207

Production date: 23 May 2013

To view map legend click here [\[Link\]](#)





#### Site Details:

Hinkley Project


**Client Ref:** Hinkley Project; 13\_PO\_100.  
**Report Ref:** HMD-278-816308\_7\_LS\_P10  
**Grid Ref:** 351033, 177044

**Map Name:** County Series

**Map date:** 1884


**Scale:** 1:2,500

**Printed at:** 1:2,500



Surveyed 1884  
 Revised 1884  
 Edition N/A  
 Copyright N/A  
 Levelled N/A

Surveyed 1884  
 Revised 1884  
 Edition N/A  
 Copyright N/A  
 Levelled N/A

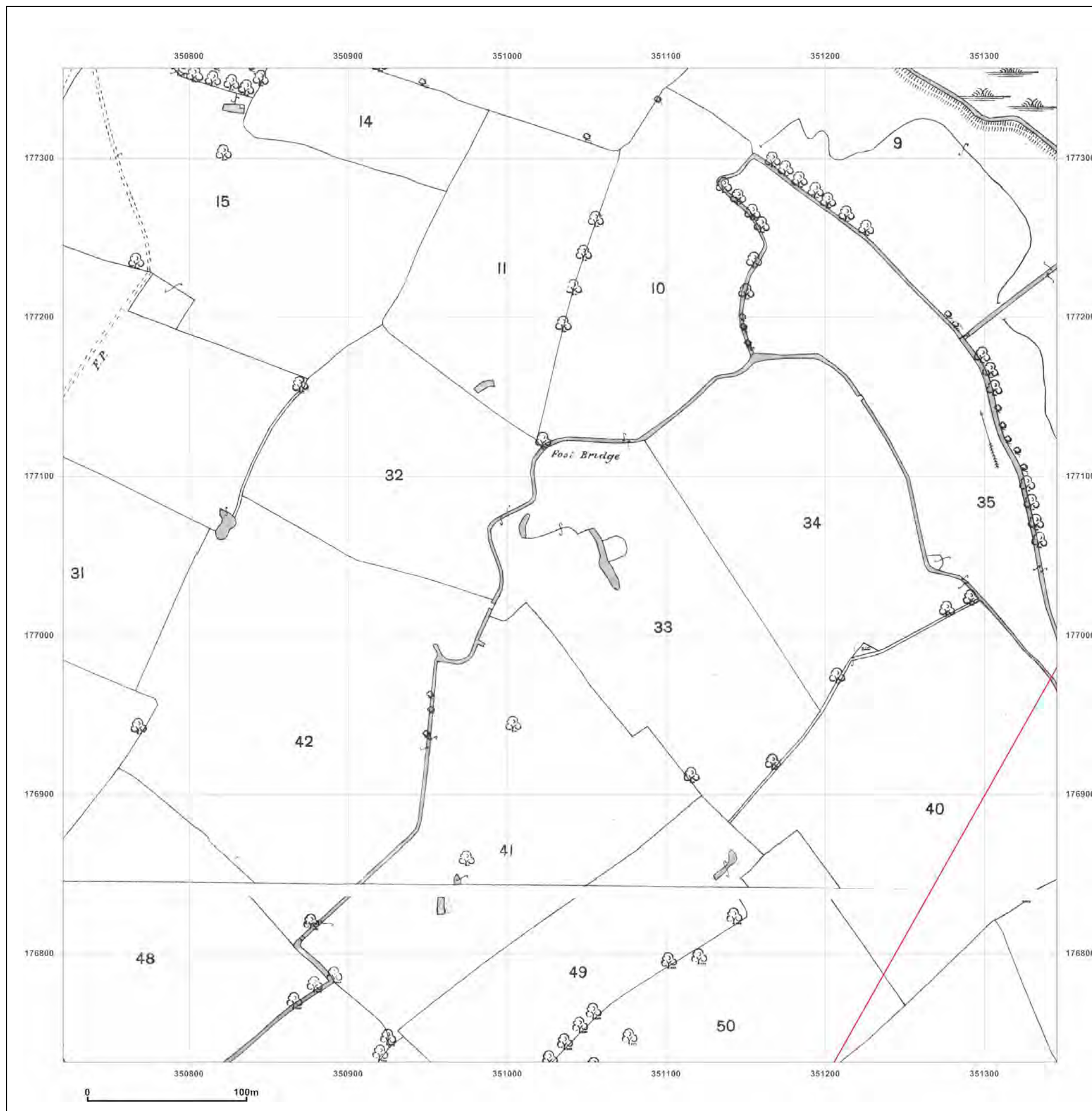


Produced by  
 GroundSure Environmental Insight  
 T: 08444 159000  
 E: [info@groundsure.com](mailto:info@groundsure.com)  
 W: [www.groundsure.com](http://www.groundsure.com)

© Crown copyright and database rights 2013 Ordnance Survey 100035207

Production date: 23 May 2013

To view map legend click here [\[Link\]](#)





#### Site Details:

Hinkley Project

**Client Ref:** Hinkley Project; 13\_PO\_100.

**Report Ref:** HMD-278-816308\_7\_LS\_P9

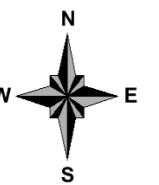
**Grid Ref:** 351033, 177643

**Map Name:** National Grid

**Map date:** 1994

**Scale:** 1:1,250

**Printed at:** 1:2,500



Surveyed N/A  
Revised N/A  
Edition N/A  
Copyright 1994  
Levelled N/A

Surveyed N/A  
Revised N/A  
Edition N/A  
Copyright 1994  
Levelled N/A

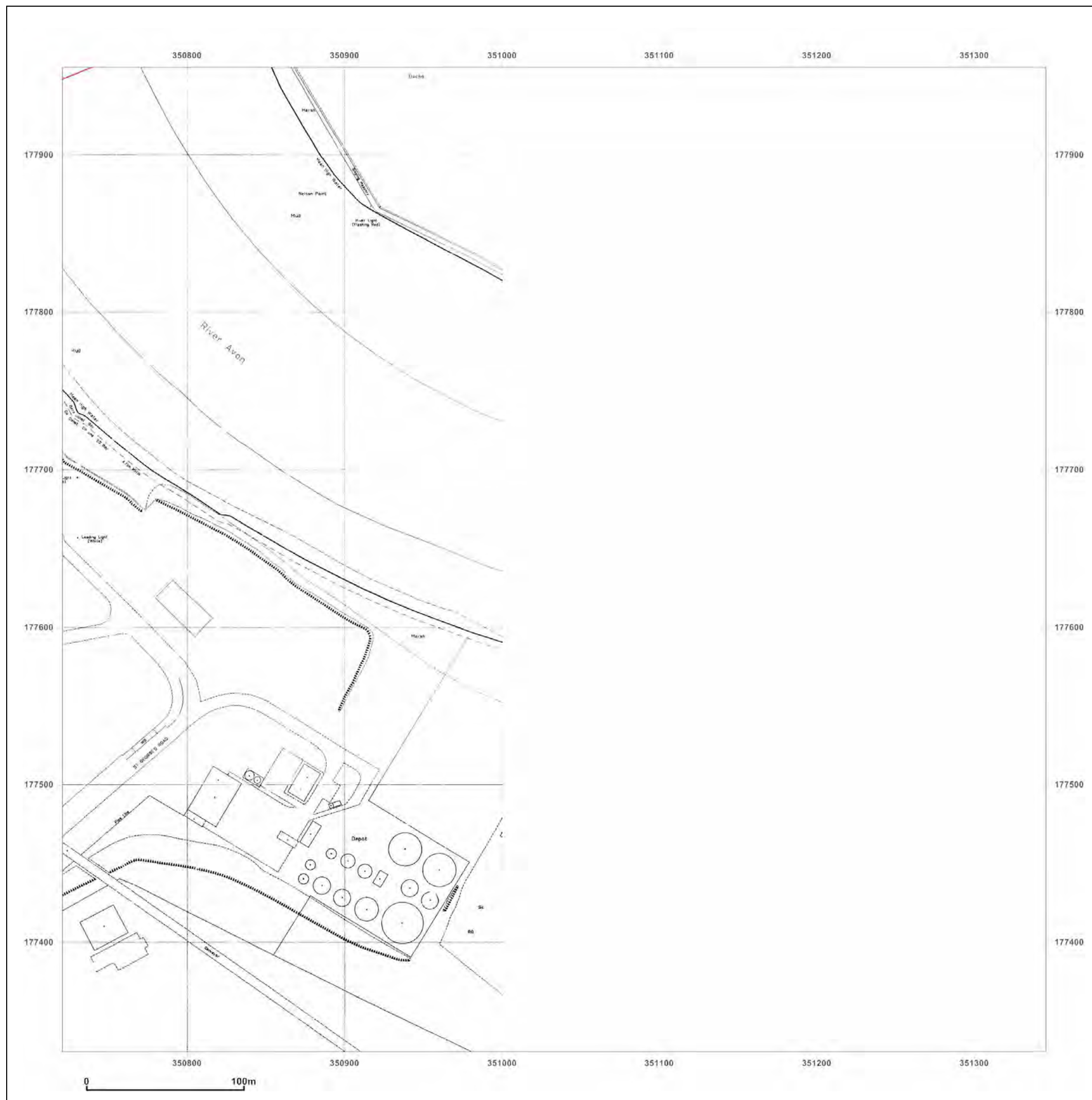


Produced by  
GroundSure Environmental Insight  
T: 08444 159000  
E: [info@groundsure.com](mailto:info@groundsure.com)  
W: [www.groundsure.com](http://www.groundsure.com)

© Crown copyright and database rights 2013 Ordnance Survey 100035207

Production date: 23 May 2013

To view map legend click here [\[Link\]](#)





#### Site Details:

Hinkley Project

**Client Ref:** Hinkley Project; 13\_PO\_100.  
**Report Ref:** HMD-278-816308\_7\_LS\_P9  
**Grid Ref:** 351033, 177643

**Map Name:** National Grid

**Map date:** 1992

**Scale:** 1:1,250

**Printed at:** 1:2,500



Surveyed N/A  
 Revised N/A  
 Edition N/A  
 Copyright 1992  
 Levelled N/A

Surveyed N/A  
 Revised N/A  
 Edition N/A  
 Copyright 1992  
 Levelled N/A

Surveyed N/A  
 Revised N/A  
 Edition N/A  
 Copyright 1992  
 Levelled N/A

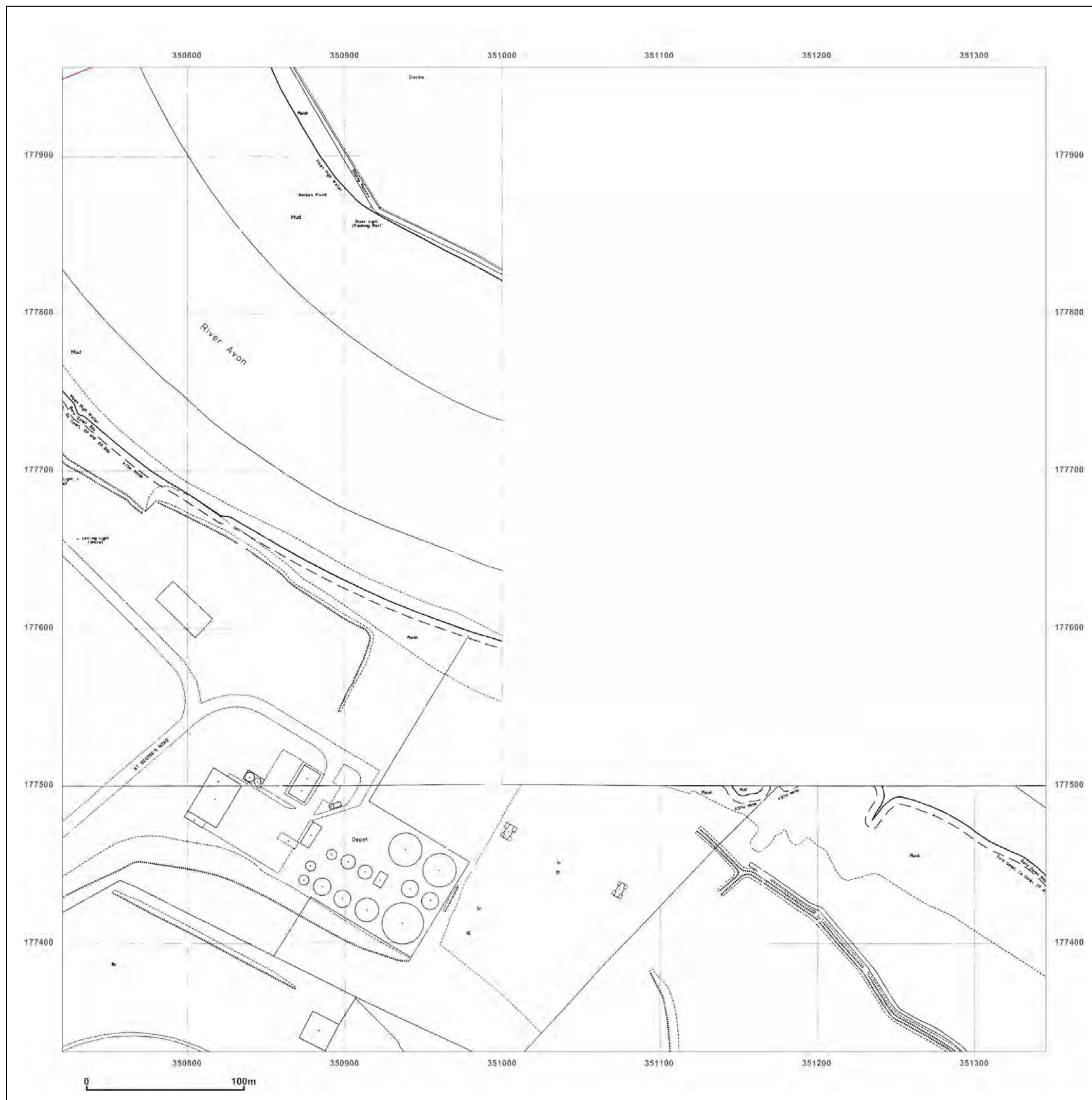


Produced by  
 GroundSure Environmental Insight  
 T: 08444 159000  
 E: [info@groundsure.com](mailto:info@groundsure.com)  
 W: [www.groundsure.com](http://www.groundsure.com)

© Crown copyright and database rights 2013 Ordnance Survey 100035207

Production date: 23 May 2013

To view map legend click here [\[Link\]](#)





#### Site Details:

Hinkley Project

**Client Ref:** Hinkley Project; 13\_PO\_100.  
**Report Ref:** HMD-278-816308\_7\_LS\_P9  
**Grid Ref:** 351033, 177643

**Map Name:** National Grid

**Map date:** 1984-1989

**Scale:** 1:1,250

**Printed at:** 1:2,500



Surveyed 1982 Revised 1983 Edition N/A Copyright 1984 Levelled 1978	Surveyed 1957 Revised 1988 Edition N/A Copyright 1988 Levelled 1957
Surveyed 1977 Revised 1989 Edition N/A Copyright 1989 Levelled 1977	

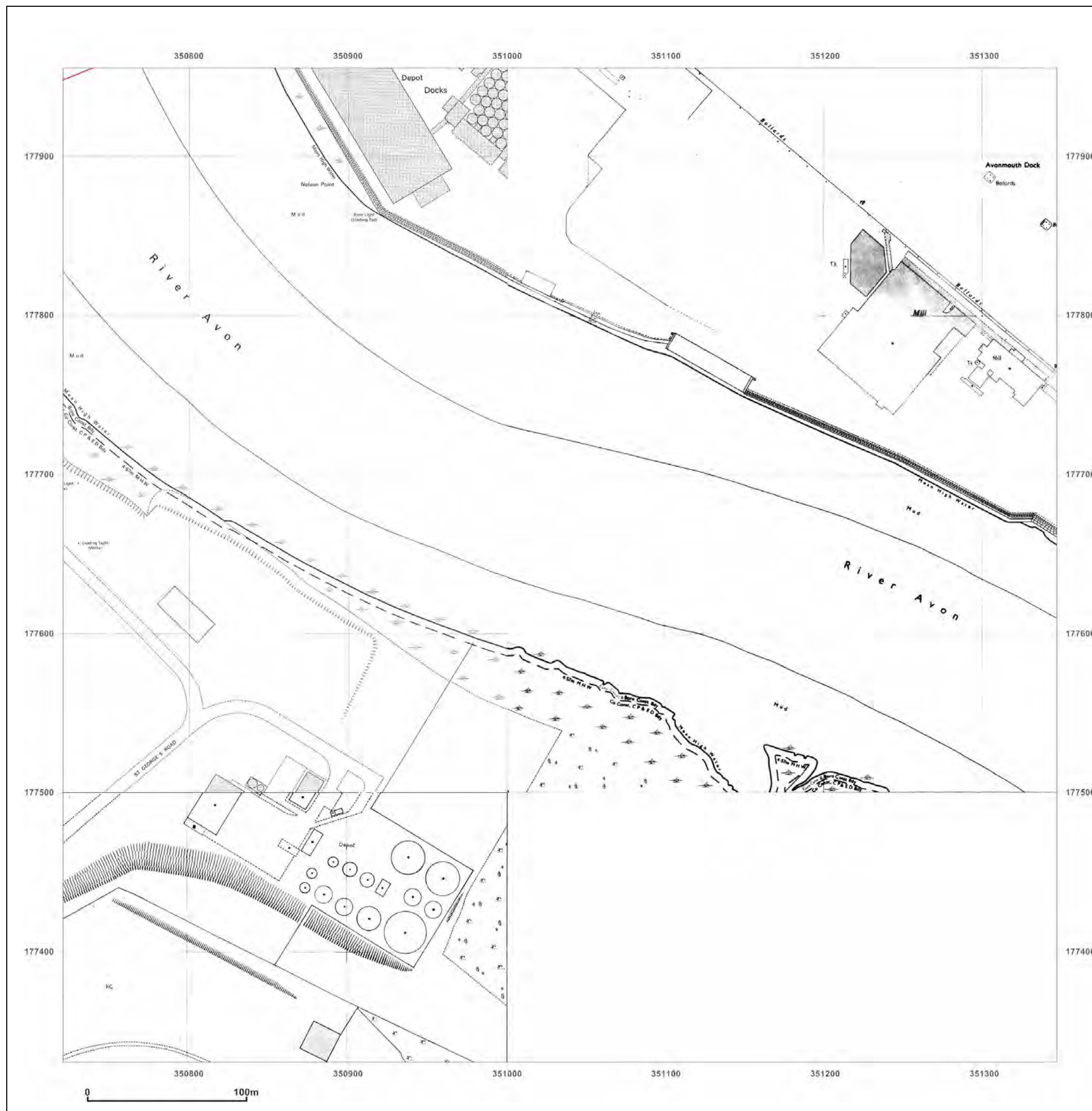


Produced by  
 GroundSure Environmental Insight  
 T: 08444 159000  
 E: [info@groundsure.com](mailto:info@groundsure.com)  
 W: [www.groundsure.com](http://www.groundsure.com)

© Crown copyright and database rights 2013 Ordnance Survey 100035207

Production date: 23 May 2013

To view map legend click here [\[Link\]](#)





# Site Details:

Hinkley Project


**Client Ref:** Hinkley Project; 13\_PO\_100.  
**Report Ref:** HMD-278-816308\_7\_LS\_P9  
**Grid Ref:** 351033, 177643

**Map Name:** National Grid

**Map date:** 1981

**Scale:** 1:2,500

**Printed at:** 1:2,500



Surveyed 1981  
 Revised 1981  
 Edition N/A  
 Copyright N/A  
 Levelled N/A



Produced by  
 GroundSure Environmental Insight  
 T: 08444 159000  
 E: [info@groundsurre.com](mailto:info@groundsurre.com)  
 W: [www.groundsure.com](http://www.groundsure.com)

© Crown copyright and database rights 2013 Ordnance Survey 100035207

Production date: 23 May 2013

To view map legend click here [\[Link\]](#)



# Site Details:

Hinkley Project

**Client Ref:** Hinkley Project; 13\_PO\_100.  
**Report Ref:** HMD-278-816308\_7\_LS\_P9  
**Grid Ref:** 351033, 177643

**Map Name:** National Grid

**Map date:** 1978-1979

**Scale:** 1:1,250

**Printed at:** 1:2,500



	<p>Surveyed 1952  Revised 1979  Edition N/A  Copyright 1979  Levelled 1957</p>
<p>Surveyed 1977  Revised 1977  Edition N/A  Copyright 1978  Levelled 1977</p>	

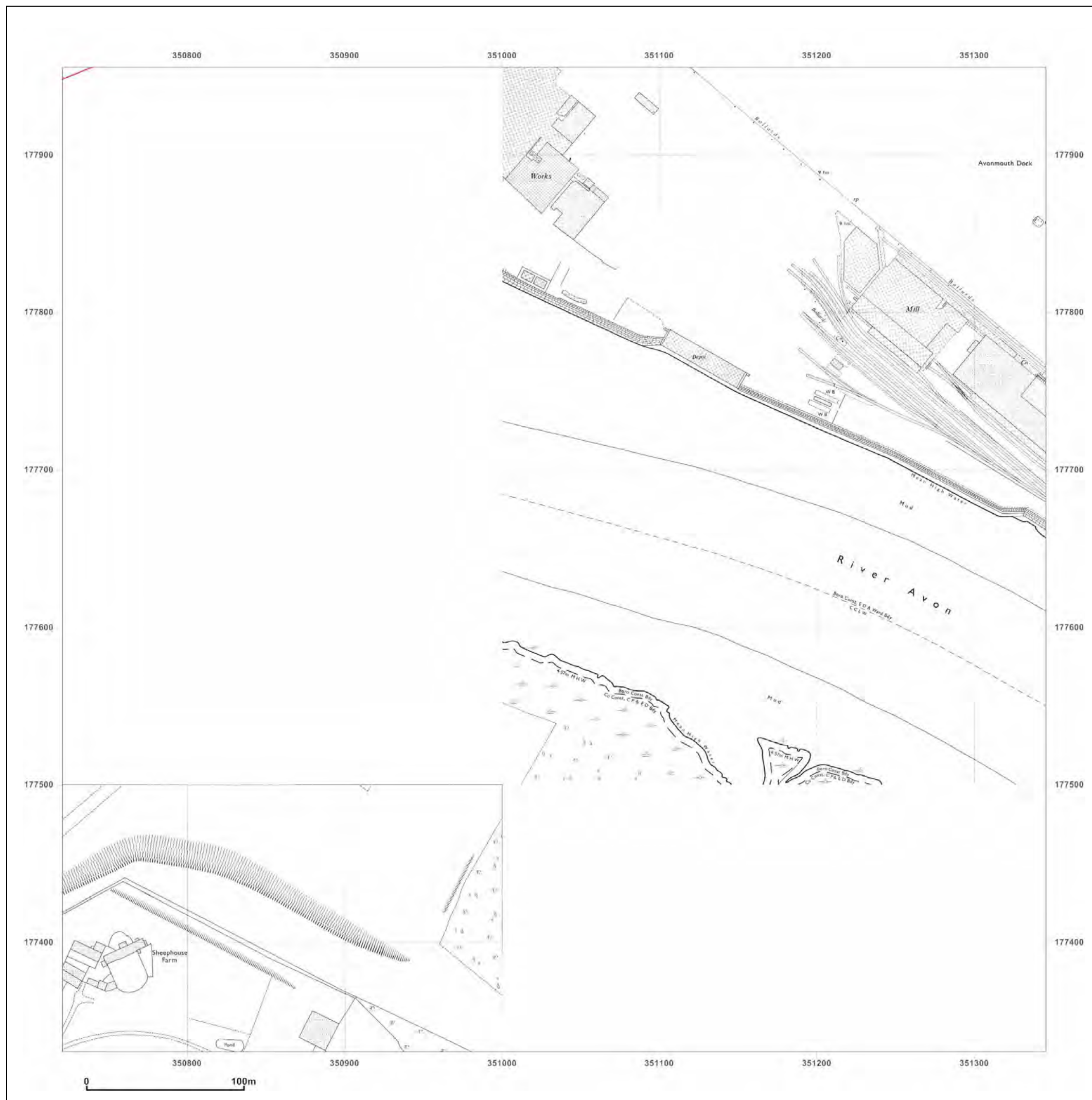


Produced by  
GroundSure Environmental Insight  
T: 08444 159000  
E: [info@groundsure.com](mailto:info@groundsure.com)  
W: [www.groundsure.com](http://www.groundsure.com)

© Crown copyright and database rights 2013 Ordnance Survey 100035207

Production date: 23 May 2013

To view map legend click here [\[Redacted\]](#)





**Site Details:**  
Hinkley Project


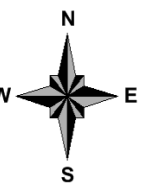
**Client Ref:** Hinkley Project; 13\_PO\_100.  
**Report Ref:** HMD-278-816308\_7\_LS\_P9  
**Grid Ref:** 351033, 177643

**Map Name:** National Grid

**Map date:** 1979

**Scale:** 1:2,500

**Printed at:** 1:2,500



Surveyed 1979  
Revised 1979  
Edition N/A  
Copyright 1981  
Levelled 1968



Produced by  
GroundSure Environmental Insight  
T: 08444 159000  
E: [info@groundsurre.com](mailto:info@groundsurre.com)  
W: [www.groundsure.com](http://www.groundsure.com)

© Crown copyright and database rights 2013 Ordnance Survey 100035207

Production date: 23 May 2013

To view map legend click here [\[Link\]](#)



**Site Details:**

Hinkley Project

**Client Ref:** Hinkley Project; 13\_PO\_100.

**Report Ref:** HMD-278-816308\_7\_LS\_P9

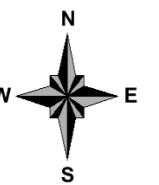
**Grid Ref:** 351033, 177643

**Map Name:** National Grid

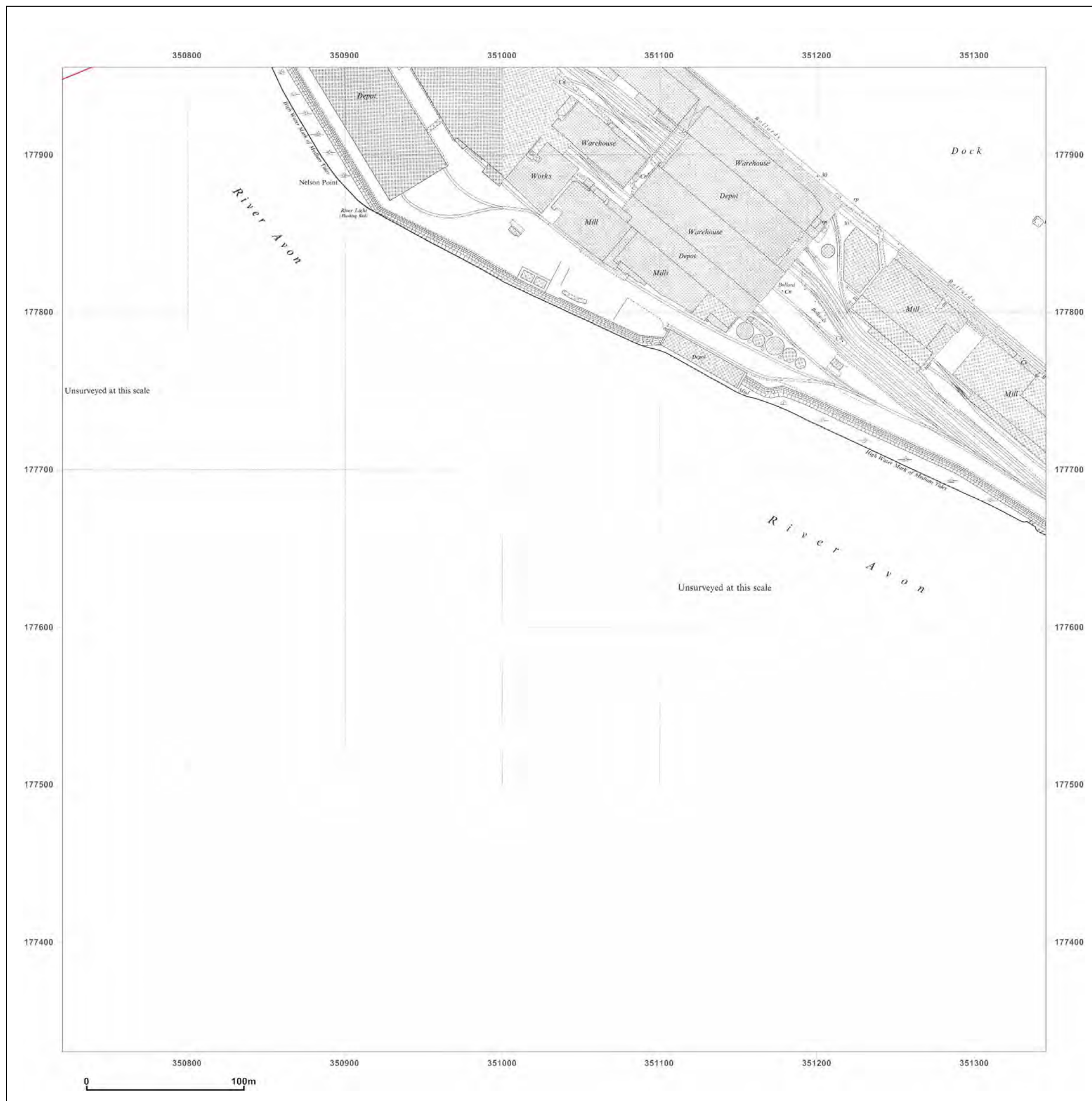
**Map date:** 1964

**Scale:** 1:1,250

**Printed at:** 1:2,500



Surveyed 1952 Revised 1963 Edition N/A Copyright 1964 Levelled 1957	Surveyed 1952 Revised 1963 Edition N/A Copyright 1964 Levelled 1957
---	---





#### Site Details:

Hinkley Project

**Client Ref:** Hinkley Project; 13\_PO\_100.

**Report Ref:** HMD-278-816308\_7\_LS\_P9

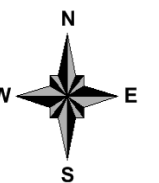
**Grid Ref:** 351033, 177643

**Map Name:** National Grid

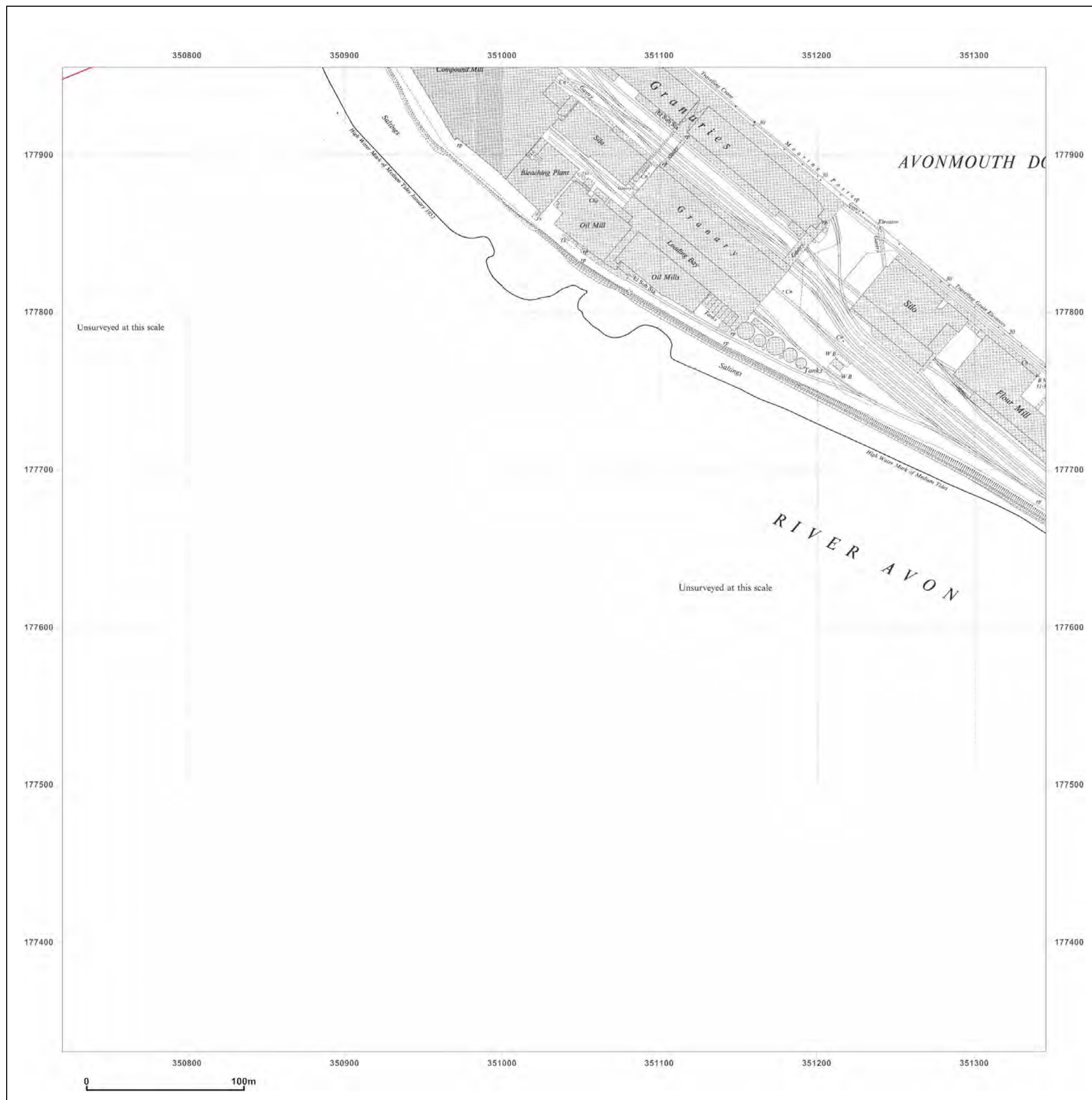
**Map date:** 1952

**Scale:** 1:1,250

**Printed at:** 1:2,500



Surveyed 1952 Revised 1952 Edition N/A Copyright N/A Levelled 1945	Surveyed 1952 Revised 1952 Edition N/A Copyright N/A Levelled 1945
--	--





#### Site Details:

Hinkley Project

**Client Ref:** Hinkley Project; 13\_PO\_100.  
**Report Ref:** HMD-278-816308\_7\_LS\_P9  
**Grid Ref:** 351033, 177643

**Map Name:** County Series


**Map date:** 1916

**Scale:** 1:2,500

**Printed at:** 1:2,500



Surveyed 1916  
 Revised 1916  
 Edition N/A  
 Copyright N/A  
 Levelled N/A



Surveyed 1916  
 Revised 1916  
 Edition N/A  
 Copyright N/A  
 Levelled N/A

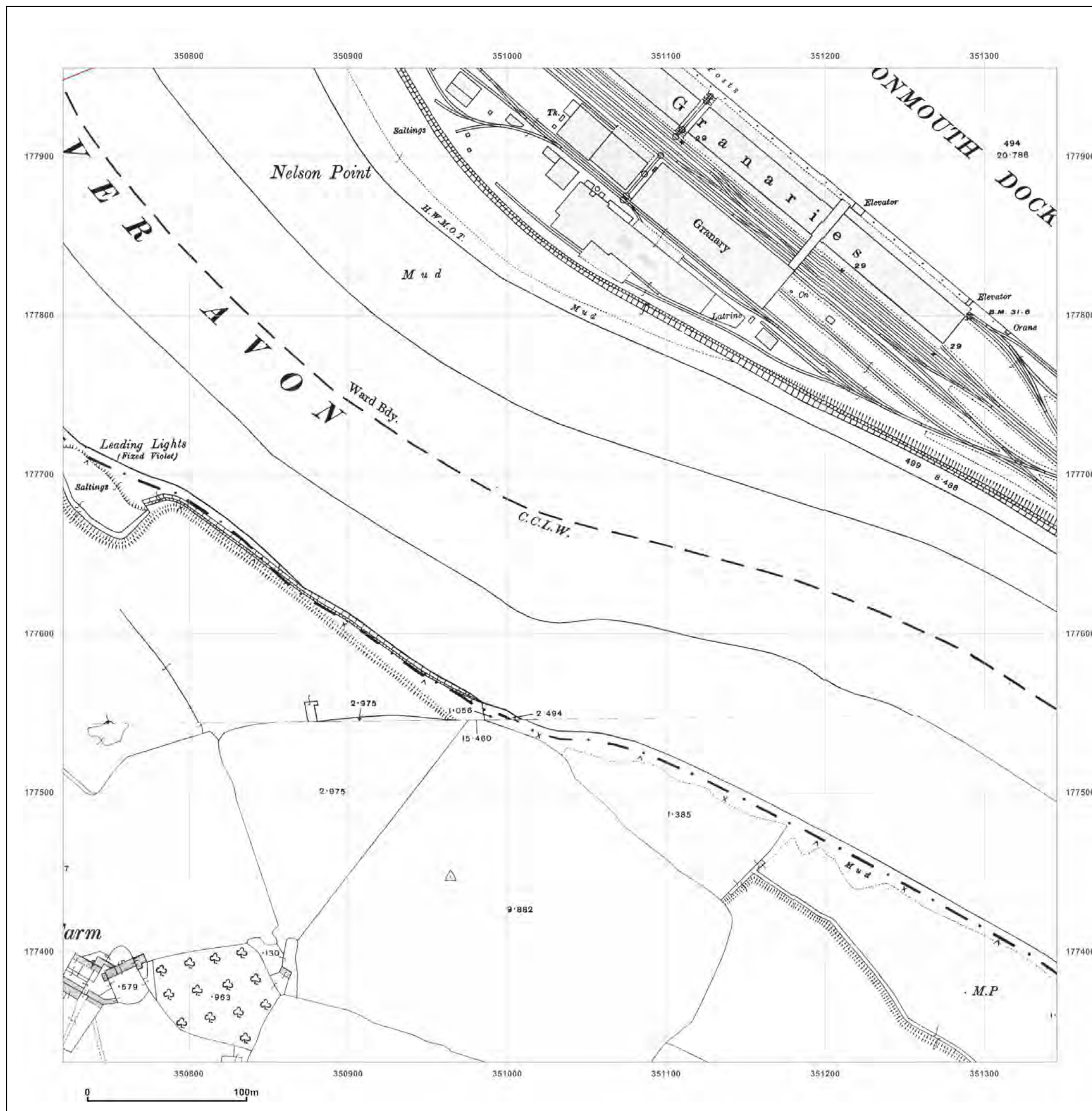


Produced by  
 GroundSure Environmental Insight  
 T: 08444 159000  
 E: [info@groundsurre.com](mailto:info@groundsurre.com)  
 W: [www.groundsure.com](http://www.groundsure.com)

© Crown copyright and database rights 2013 Ordnance Survey 100035207

Production date: 23 May 2013

To view map legend click here [\[Link\]](#)





**Site Details:**

Hinkley Project

**Client Ref:** Hinkley Project; 13\_PO\_100.  
**Report Ref:** HMD-278-816308\_7\_LS\_P9  
**Grid Ref:** 351033, 177643

**Map Name:** County Series

**Map date:** 1903

**Scale:** 1:2,500

**Printed at:** 1:2,500



Surveyed 1903  
Revised 1903  
Edition N/A  
Copyright N/A  
Levelled N/A

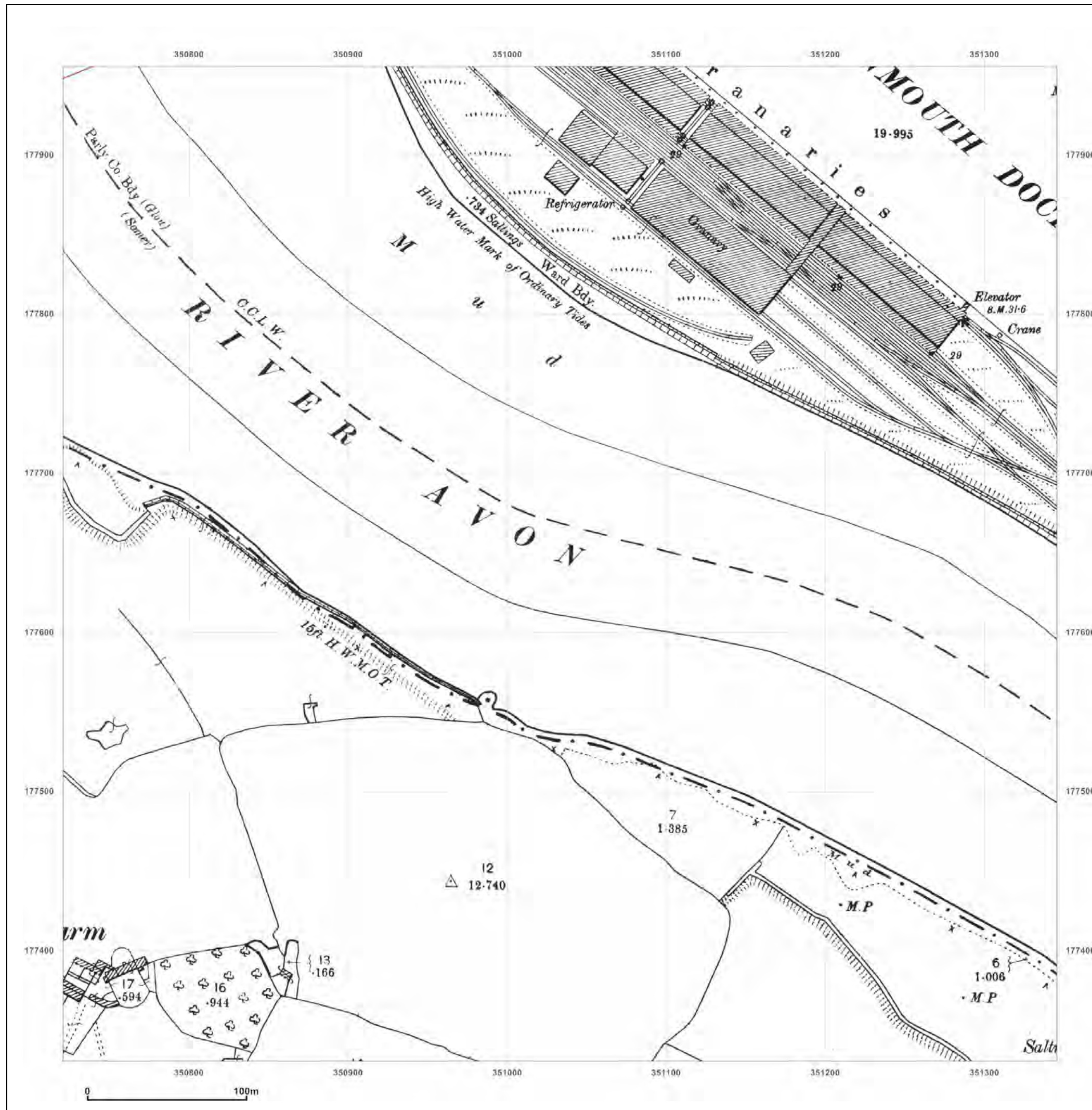


Produced by  
GroundSure Environmental Insight  
T: 08444 159000  
E: [info@groundsurre.com](mailto:info@groundsurre.com)  
W: [www.groundsure.com](http://www.groundsure.com)

© Crown copyright and database rights 2013 Ordnance Survey 100035207

Production date: 23 May 2013

To view map legend click here [\[Link\]](#)





**Site Details:**

Hinkley Project

**Client Ref:** Hinkley Project; 13\_PO\_100.  
**Report Ref:** HMD-278-816308\_7\_LS\_P9  
**Grid Ref:** 351033, 177643

**Map Name:** County Series

**Map date:** 1884

**Scale:** 1:2,500

**Printed at:** 1:2,500



Surveyed 1884  
Revised 1884  
Edition N/A  
Copyright N/A  
Levelled N/A

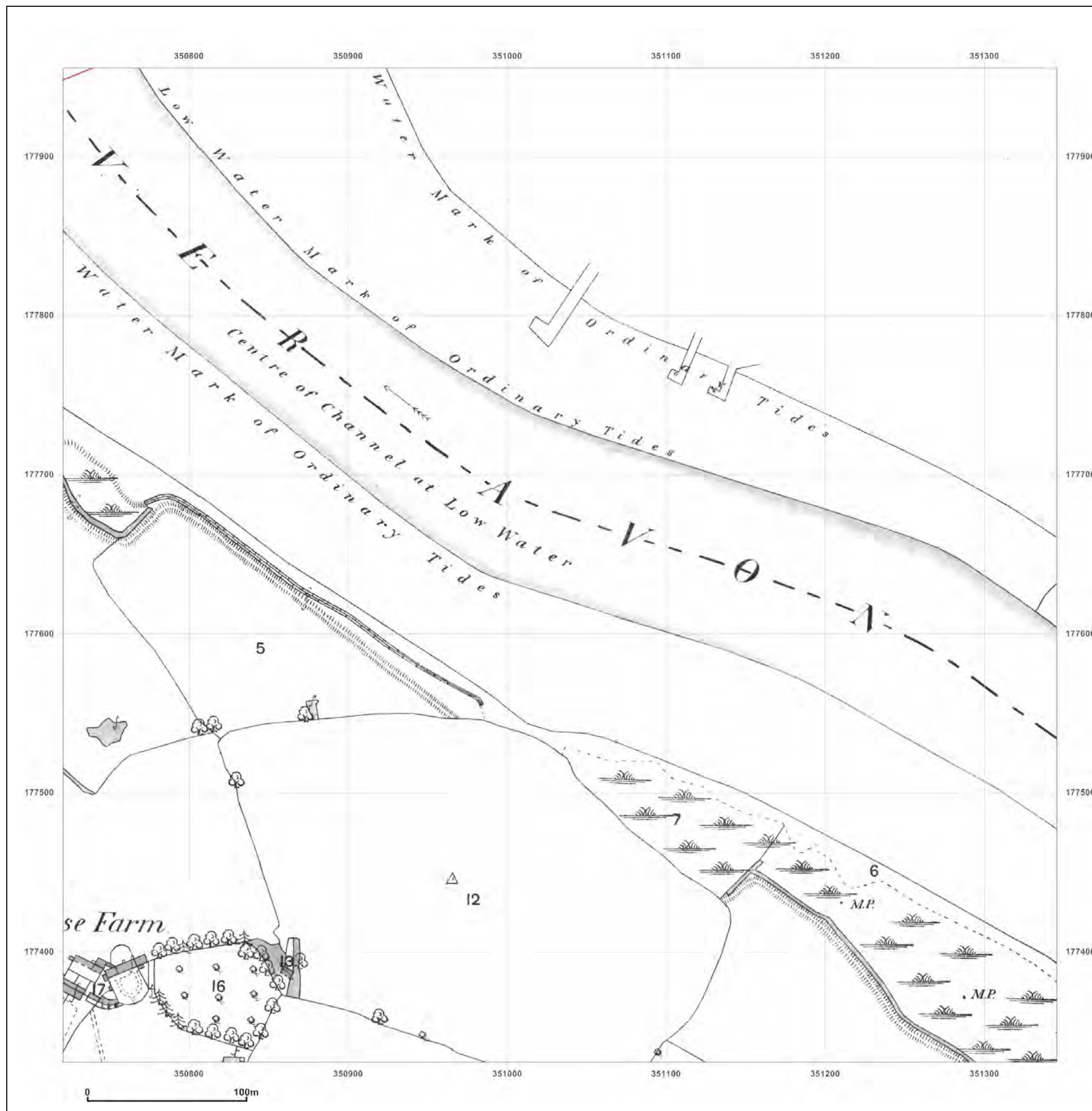


Produced by  
GroundSure Environmental Insight  
T: 08444 159000  
E: [info@groundsurre.com](mailto:info@groundsurre.com)  
W: [www.groundsure.com](http://www.groundsure.com)

© Crown copyright and database rights 2013 Ordnance Survey 100035207

Production date: 23 May 2013

To view map legend click here [\[Link\]](#)





#### Site Details:

Hinkley Project

**Client Ref:** Hinkley Project; 13\_PO\_100.  
**Report Ref:** HMD-278-816308\_7\_LS\_P9  
**Grid Ref:** 351033, 177643

**Map Name:** County Series


**Map date:** 1881-1882

**Scale:** 1:2,500

**Printed at:** 1:2,500



Surveyed 1881  
 Revised 1881  
 Edition N/A  
 Copyright N/A  
 Levelled N/A



Surveyed 1882  
 Revised 1882  
 Edition N/A  
 Copyright N/A  
 Levelled N/A




Produced by  
 GroundSure Environmental Insight  
 T: 08444 159000  
 E: [info@groundsurre.com](mailto:info@groundsurre.com)  
 W: [www.groundsure.com](http://www.groundsure.com)

© Crown copyright and database rights 2013 Ordnance Survey 100035207

Production date: 23 May 2013

To view map legend click here [\[Link\]](#)





#### Site Details:

Hinkley Project

**Client Ref:** Hinkley Project; 13\_PO\_100.  
**Report Ref:** HMD-278-816308\_7\_LS\_P8  
**Grid Ref:** 351223, 178244

**Map Name:** National Grid

**Map date:** 1988-1994

**Scale:** 1:1,250

**Printed at:** 1:2,500



Surveyed N/A  
 Revised N/A  
 Edition N/A  
 Copyright 1994  
 Levelled N/A

Surveyed N/A  
 Revised N/A  
 Edition N/A  
 Copyright 1994  
 Levelled N/A

Surveyed 1984  
 Revised 1988  
 Edition N/A  
 Copyright 1988  
 Levelled 1984

Surveyed N/A  
 Revised N/A  
 Edition N/A  
 Copyright 1993  
 Levelled N/A

Surveyed N/A  
 Revised N/A  
 Edition N/A  
 Copyright 1994  
 Levelled N/A

Surveyed N/A  
 Revised N/A  
 Edition N/A  
 Copyright 1993  
 Levelled N/A

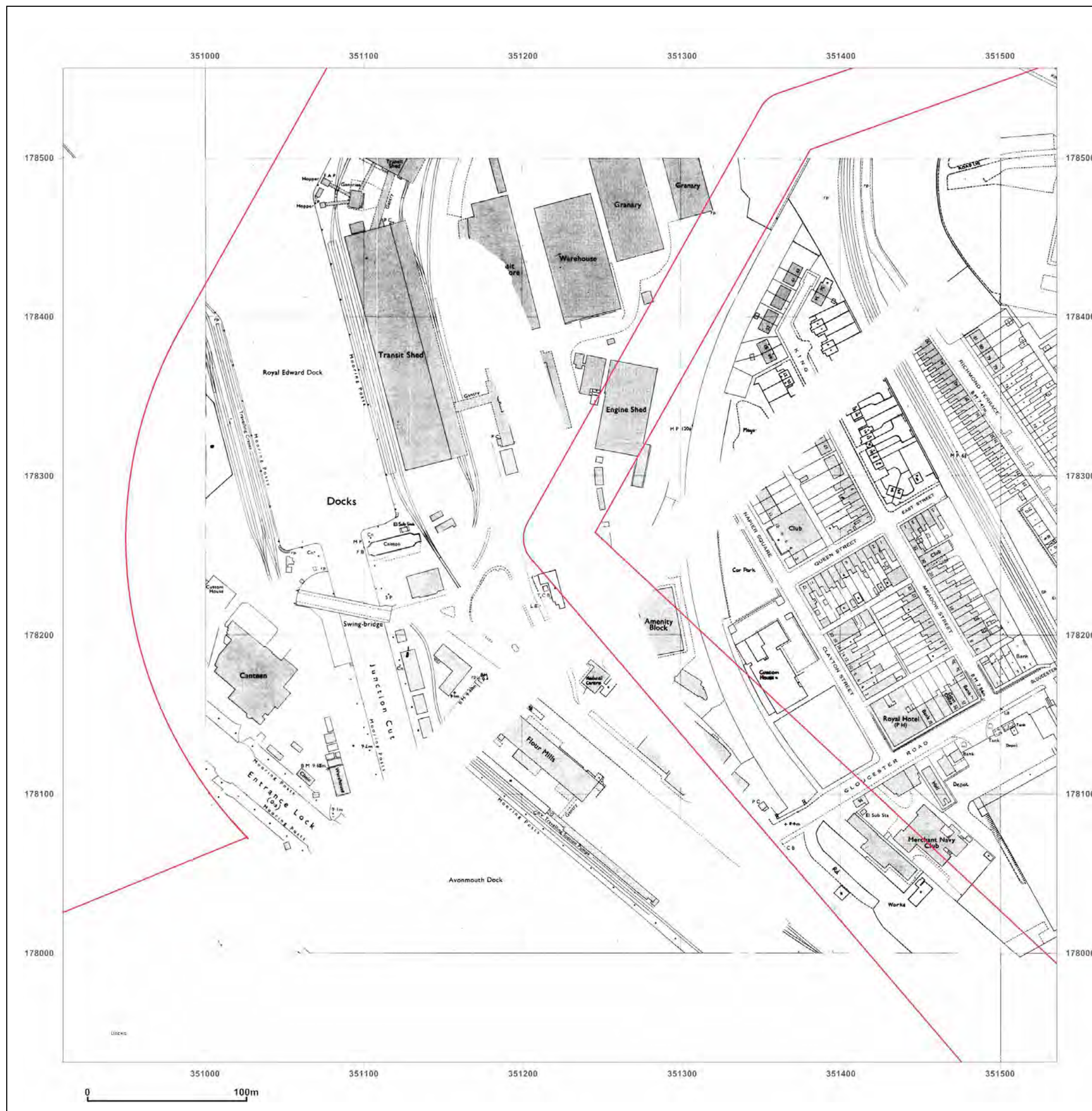


Produced by  
 GroundSure Environmental Insight  
 T: 08444 159000  
 E: [info@groundsure.com](mailto:info@groundsure.com)  
 W: [www.groundsure.com](http://www.groundsure.com)

© Crown copyright and database rights 2013 Ordnance Survey 100035207

Production date: 23 May 2013

To view map legend click here [\[Link\]](#)





#### Site Details:

Hinkley Project

**Client Ref:** Hinkley Project; 13\_PO\_100.  
**Report Ref:** HMD-278-816308\_7\_LS\_P8  
**Grid Ref:** 351223, 178244

**Map Name:** National Grid

**Map date:** 1992

**Scale:** 1:1,250

**Printed at:** 1:2,500



Surveyed N/A  
 Revised N/A  
 Edition N/A  
 Copyright 1992  
 Levelled N/A

Surveyed N/A  
 Revised N/A  
 Edition N/A  
 Copyright 1992  
 Levelled N/A

Surveyed N/A  
 Revised N/A  
 Edition N/A  
 Copyright 1992  
 Levelled N/A

Surveyed N/A  
 Revised N/A  
 Edition N/A  
 Copyright 1992  
 Levelled N/A

Surveyed N/A  
 Revised N/A  
 Edition N/A  
 Copyright 1992  
 Levelled N/A

Surveyed N/A  
 Revised N/A  
 Edition N/A  
 Copyright 1992  
 Levelled N/A



Produced by  
 GroundSure Environmental Insight  
 T: 08444 159000  
 E: [info@groundsurre.com](mailto:info@groundsurre.com)  
 W: [www.groundsure.com](http://www.groundsure.com)

© Crown copyright and database rights 2013 Ordnance Survey 100035207

Production date: 23 May 2013

To view map legend click here [\[Redacted\]](#)





#### Site Details:

Hinkley Project

**Client Ref:** Hinkley Project; 13\_PO\_100.  
**Report Ref:** HMD-278-816308\_7\_LS\_P8  
**Grid Ref:** 351223, 178244

**Map Name:** National Grid

**Map date:** 1984-1988

**Scale:** 1:1,250

**Printed at:** 1:2,500



Surveyed 1968  
 Revised 1988  
 Edition N/A  
 Copyright 1988  
 Levelled 1968

Surveyed 1988  
 Revised 1988  
 Edition N/A  
 Copyright 1988  
 Levelled N/A

Surveyed 1984  
 Revised 1988  
 Edition N/A  
 Copyright 1988  
 Levelled 1984

Surveyed 1982  
 Revised 1983  
 Edition N/A  
 Copyright 1984  
 Levelled 1978

Surveyed 1957  
 Revised 1985  
 Edition N/A  
 Copyright 1988  
 Levelled 1957

Surveyed 1968  
 Revised 1988  
 Edition N/A  
 Copyright 1988  
 Levelled 1968

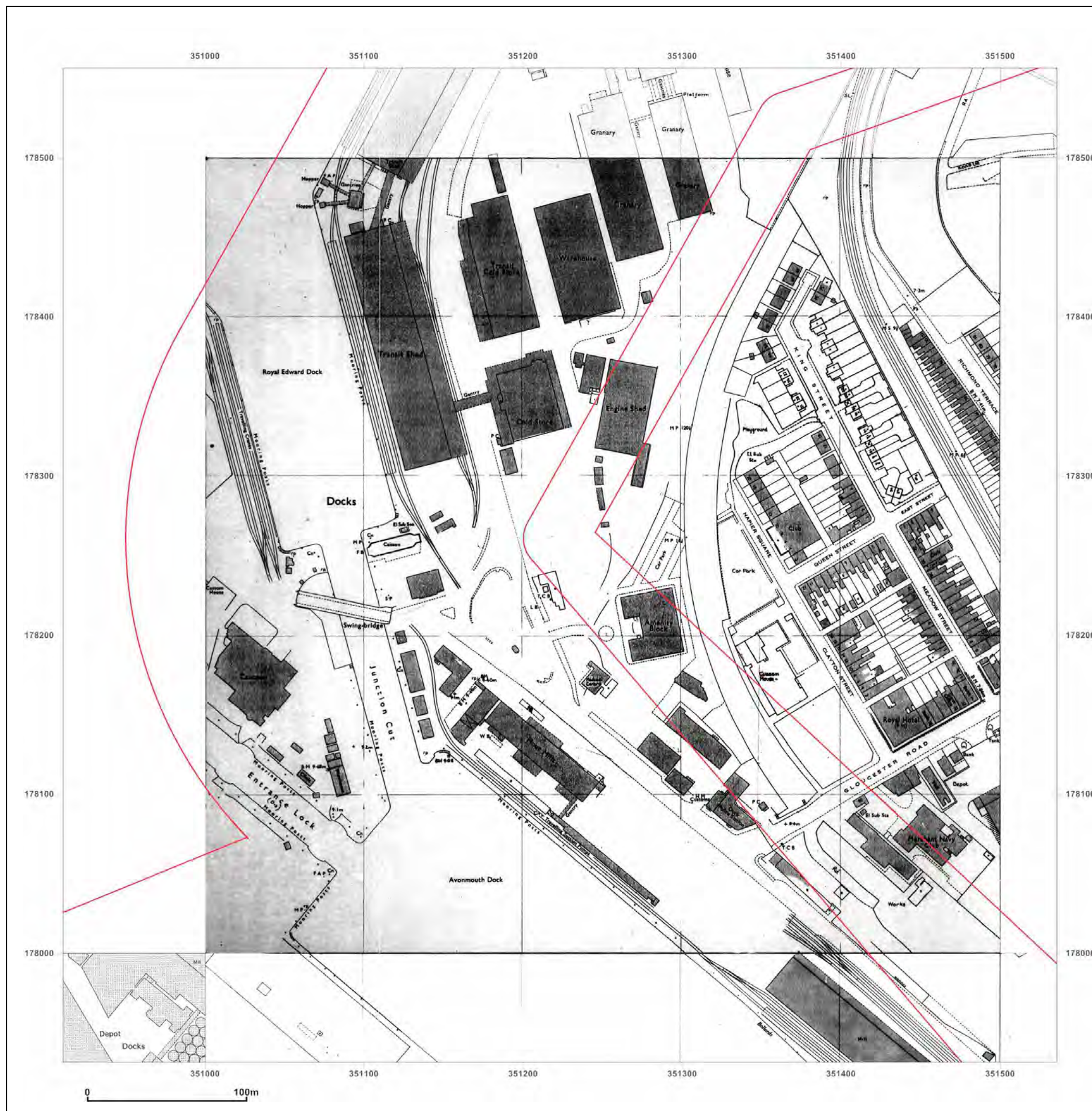


Produced by  
 GroundSure Environmental Insight  
 T: 08444 159000  
 E: [info@groundsurre.com](mailto:info@groundsurre.com)  
 W: [www.groundsure.com](http://www.groundsure.com)

© Crown copyright and database rights 2013 Ordnance Survey 100035207

Production date: 23 May 2013

To view map legend click here [\[Link\]](#)





**Site Details:**  
Hinkley Project

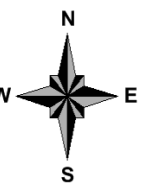
**Client Ref:** Hinkley Project; 13\_PO\_100.  
**Report Ref:** HMD-278-816308\_7\_LS\_P8  
**Grid Ref:** 351223, 178244

**Map Name:** National Grid

**Map date:** 1981

**Scale:** 1:2,500

**Printed at:** 1:2,500



Surveyed 1981  
Revised 1981  
Edition N/A  
Copyright N/A  
Levelled N/A

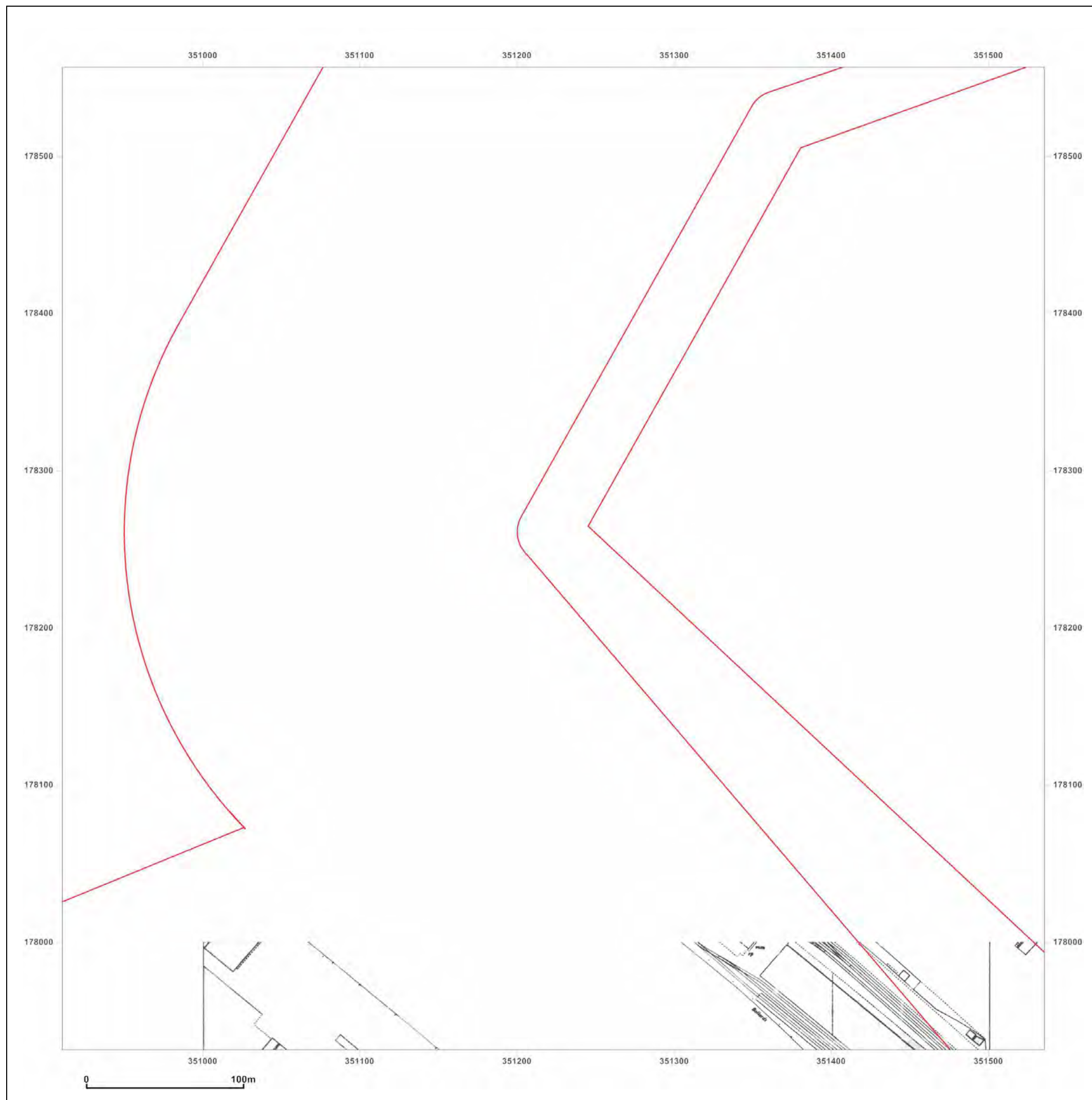


Produced by  
GroundSure Environmental Insight  
T: 08444 159000  
E: [info@groundsure.com](mailto:info@groundsure.com)  
W: [\[Redacted\]](#)

© Crown copyright and database rights 2013 Ordnance Survey 100035207

Production date: 23 May 2013

To view map legend click here [\[Redacted\]](#)





#### Site Details:

Hinkley Project

**Client Ref:** Hinkley Project; 13\_PO\_100.  
**Report Ref:** HMD-278-816308\_7\_LS\_P8  
**Grid Ref:** 351223, 178244

**Map Name:** National Grid

**Map date:** 1976-1979

**Scale:** 1:1,250

**Printed at:** 1:2,500



Surveyed 1975  
 Revised 1975  
 Edition N/A  
 Copyright 1976  
 Levelled 1957

Surveyed 1952  
 Revised 1979  
 Edition N/A  
 Copyright 1979  
 Levelled 1957

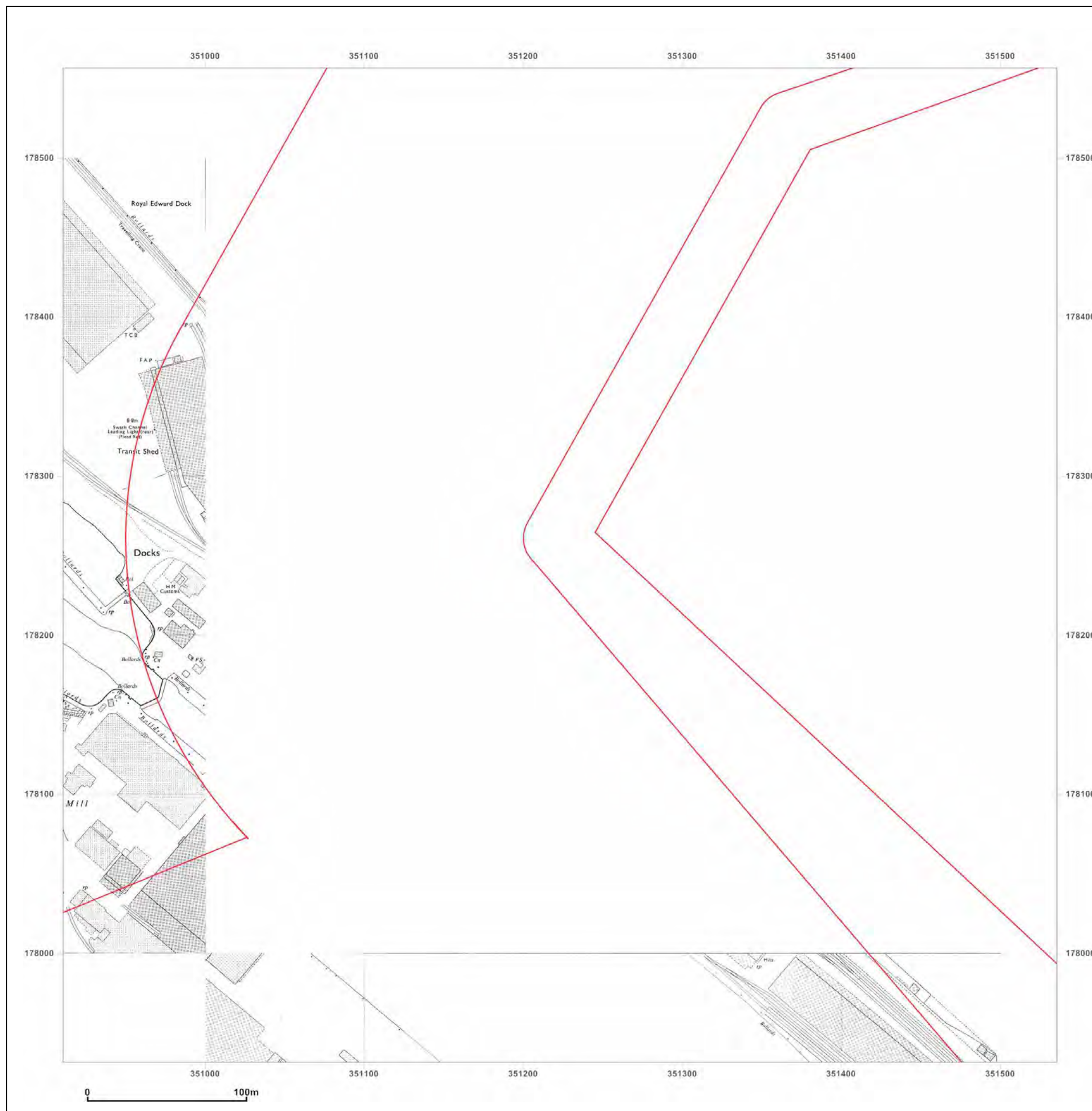


Produced by  
 GroundSure Environmental Insight  
 T: 08444 159000  
 E: [info@groundsure.com](mailto:info@groundsure.com)  
 W: [www.groundsure.com](http://www.groundsure.com)

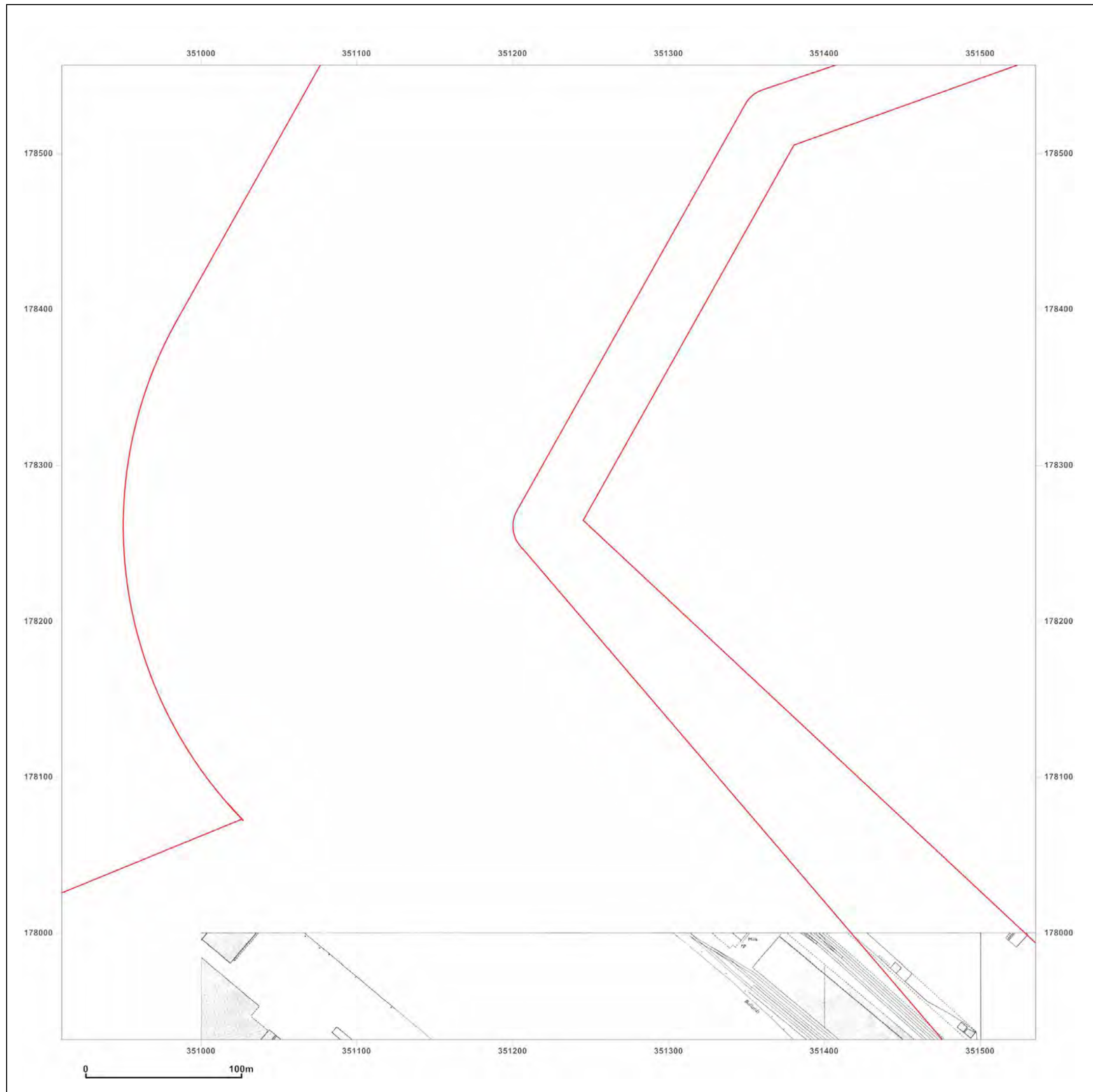
© Crown copyright and database rights 2013 Ordnance Survey 100035207

Production date: 23 May 2013

To view map legend click here [\[Link\]](#)









**Site Details:**  
Hinkley Project

**Client Ref:** Hinkley Project; 13\_PO\_100.  
**Report Ref:** HMD-278-816308\_7\_LS\_P8  
**Grid Ref:** 351223, 178244

**Map Name:** National Grid  
**Map date:** 1979  
**Scale:** 1:2,500  
**Printed at:** 1:2,500





Surveyed 1979  
Revised 1979  
Edition N/A  
Copyright 1981  
Levelled 1968



Produced by  
GroundSure Environmental Insight  
T: 08444 159000  
E: [info@groundsure.com](mailto:info@groundsure.com)  
W: [REDACTED]

© Crown copyright and database rights 2013 Ordnance Survey 100035207

Production date: 23 May 2013

To view map legend click here [REDACTED]



# Site Details:

Hinkley Project

**Client Ref:** Hinkley Project; 13\_PO\_100.  
**Report Ref:** HMD-278-816308\_7\_LS\_P8  
**Grid Ref:** 351223, 178244

**Map Name:** National Grid

**Map date:** 1969-1974

**Scale:** 1:1,250

**Printed at:** 1:2,500



Surveyed 1972  
 Revised 1972  
 Edition N/A  
 Copyright 1973  
 Levelled 1957

Surveyed 1952  
 Revised 1971  
 Edition N/A  
 Copyright 1972  
 Levelled 1968

Surveyed 1952  
 Revised 1973  
 Edition N/A  
 Copyright 1974  
 Levelled 1968

Surveyed 1952  
 Revised 1971  
 Edition N/A  
 Copyright 1972  
 Levelled 1968

Surveyed 1952  
 Revised 1973  
 Edition N/A  
 Copyright 1974  
 Levelled 1968

Surveyed 1952  
 Revised 1969  
 Edition N/A  
 Copyright N/A  
 Levelled 1968



Produced by  
 GroundSure Environmental Insight  
 T: 08444 159000  
 E: [info@groundsure.com](mailto:info@groundsure.com)  
 W: [www.groundsure.com](http://www.groundsure.com)

© Crown copyright and database rights 2013 Ordnance Survey 100035207

Production date: 23 May 2013

To view map legend click here [\[Link\]](#)





#### Site Details:

Hinkley Project

**Client Ref:** Hinkley Project; 13\_PO\_100.  
**Report Ref:** HMD-278-816308\_7\_LS\_P8  
**Grid Ref:** 351223, 178244

**Map Name:** National Grid

**Map date:** 1963-1967

**Scale:** 1:1,250

**Printed at:** 1:2,500



Surveyed 1952  
 Revised 1963  
 Edition N/A  
 Copyright 1964  
 Levelled 1956

Surveyed 1963  
 Revised 1963  
 Edition N/A  
 Copyright N/A  
 Levelled N/A

Surveyed 1952  
 Revised 1967  
 Edition N/A  
 Copyright 1967  
 Levelled 1957

Surveyed 1952  
 Revised 1963  
 Edition N/A  
 Copyright 1964  
 Levelled 1957

Surveyed 1952  
 Revised 1963  
 Edition N/A  
 Copyright 1964  
 Levelled 1957

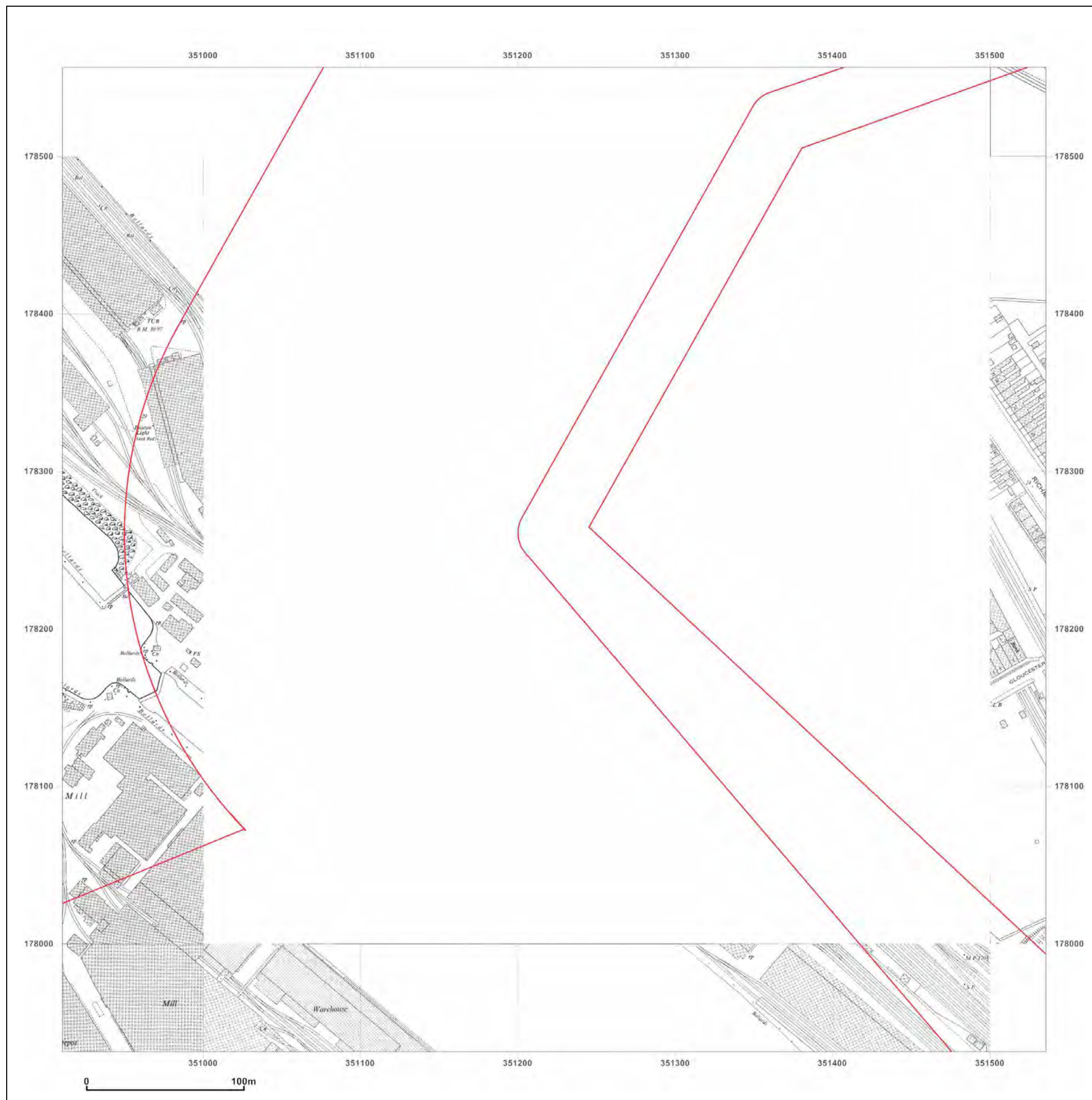


Produced by  
 GroundSure Environmental Insight  
 T: 08444 159000  
 E: [info@groundsure.com](mailto:info@groundsure.com)  
 W: [www.groundsure.com](http://www.groundsure.com)

© Crown copyright and database rights 2013 Ordnance Survey 100035207

Production date: 23 May 2013

To view map legend click here [\[Link\]](#)





#### Site Details:

Hinkley Project

**Client Ref:** Hinkley Project; 13\_PO\_100.  
**Report Ref:** HMD-278-816308\_7\_LS\_P8  
**Grid Ref:** 351223, 178244

**Map Name:** National Grid

**Map date:** 1951-1952

**Scale:** 1:1,250

**Printed at:** 1:2,500



Surveyed 1951  
 Revised 1951  
 Edition N/A  
 Copyright N/A  
 Levelled 1945

Surveyed 1952  
 Revised 1952  
 Edition N/A  
 Copyright N/A  
 Levelled 1945

Surveyed 1952  
 Revised 1952  
 Edition N/A  
 Copyright N/A  
 Levelled 1945

Surveyed 1952  
 Revised 1952  
 Edition N/A  
 Copyright N/A  
 Levelled 1945

Surveyed 1952  
 Revised 1952  
 Edition N/A  
 Copyright N/A  
 Levelled 1945

Surveyed 1952  
 Revised 1952  
 Edition N/A  
 Copyright N/A  
 Levelled 1945

Surveyed 1952  
 Revised 1952  
 Edition N/A  
 Copyright N/A  
 Levelled 1945

Surveyed 1952  
 Revised 1952  
 Edition N/A  
 Copyright N/A  
 Levelled 1945



Produced by  
 GroundSure Environmental Insight  
 T: 08444 159000  
 E: [info@groundsure.com](mailto:info@groundsure.com)  
 W: [www.groundsure.com](http://www.groundsure.com)

© Crown copyright and database rights 2013 Ordnance Survey 100035207

Production date: 23 May 2013

To view map legend click here [\[Link\]](#)





# Site Details:

Hinkley Project

**Client Ref:** Hinkley Project; 13\_PO\_100.  
**Report Ref:** HMD-278-816308\_7\_LS\_P8  
**Grid Ref:** 351223, 178244

**Map Name:** National Grid

**Map date:** 1952

**Scale:** 1:2,500

**Printed at:** 1:2,500



Surveyed 1952  
 Revised 1952  
 Edition N/A  
 Copyright N/A  
 Levelled 1945



Produced by  
 GroundSure Environmental Insight  
 T: 08444 159000  
 E: [info@groundsure.com](mailto:info@groundsure.com)  
 W: [www.groundsure.com](http://www.groundsure.com)

© Crown copyright and database rights 2013 Ordnance Survey 100035207

Production date: 23 May 2013

To view map legend click here [\[Link\]](#)





#### Site Details:

Hinkley Project

**Client Ref:** Hinkley Project; 13\_PO\_100.  
**Report Ref:** HMD-278-816308\_7\_LS\_P8  
**Grid Ref:** 351223, 178244

**Map Name:** County Series

**Map date:** 1916

**Scale:** 1:2,500

**Printed at:** 1:2,500



Surveyed 1916  
 Revised 1916  
 Edition N/A  
 Copyright N/A  
 Levelled N/A



Produced by  
 GroundSure Environmental Insight  
 T: 08444 159000  
 E: [info@groundsure.com](mailto:info@groundsure.com)  
 W: [www.groundsure.com](http://www.groundsure.com)

© Crown copyright and database rights 2013 Ordnance Survey 100035207

Production date: 23 May 2013

To view map legend click here [\[Link\]](#)





#### Site Details:

Hinkley Project

**Client Ref:** Hinkley Project; 13\_PO\_100.  
**Report Ref:** HMD-278-816308\_7\_LS\_P8  
**Grid Ref:** 351223, 178244

**Map Name:** County Series

**Map date:** 1903

**Scale:** 1:2,500

**Printed at:** 1:2,500



Surveyed 1903  
 Revised 1903  
 Edition N/A  
 Copyright N/A  
 Levelled N/A



Produced by  
 GroundSure Environmental Insight  
 T: 08444 159000  
 E: [info@groundsure.com](mailto:info@groundsure.com)  
 W: [www.groundsure.com](http://www.groundsure.com)

© Crown copyright and database rights 2013 Ordnance Survey 100035207

Production date: 23 May 2013

To view map legend click here [\[Link\]](#)





#### Site Details:

Hinkley Project

**Client Ref:** Hinkley Project; 13\_PO\_100.  
**Report Ref:** HMD-278-816308\_7\_LS\_P8  
**Grid Ref:** 351223, 178244

**Map Name:** County Series


**Map date:** 1884

**Scale:** 1:2,500

**Printed at:** 1:2,500



Surveyed 1884  
 Revised 1884  
 Edition N/A  
 Copyright N/A  
 Levelled N/A



Surveyed 1884  
 Revised 1884  
 Edition N/A  
 Copyright N/A  
 Levelled N/A

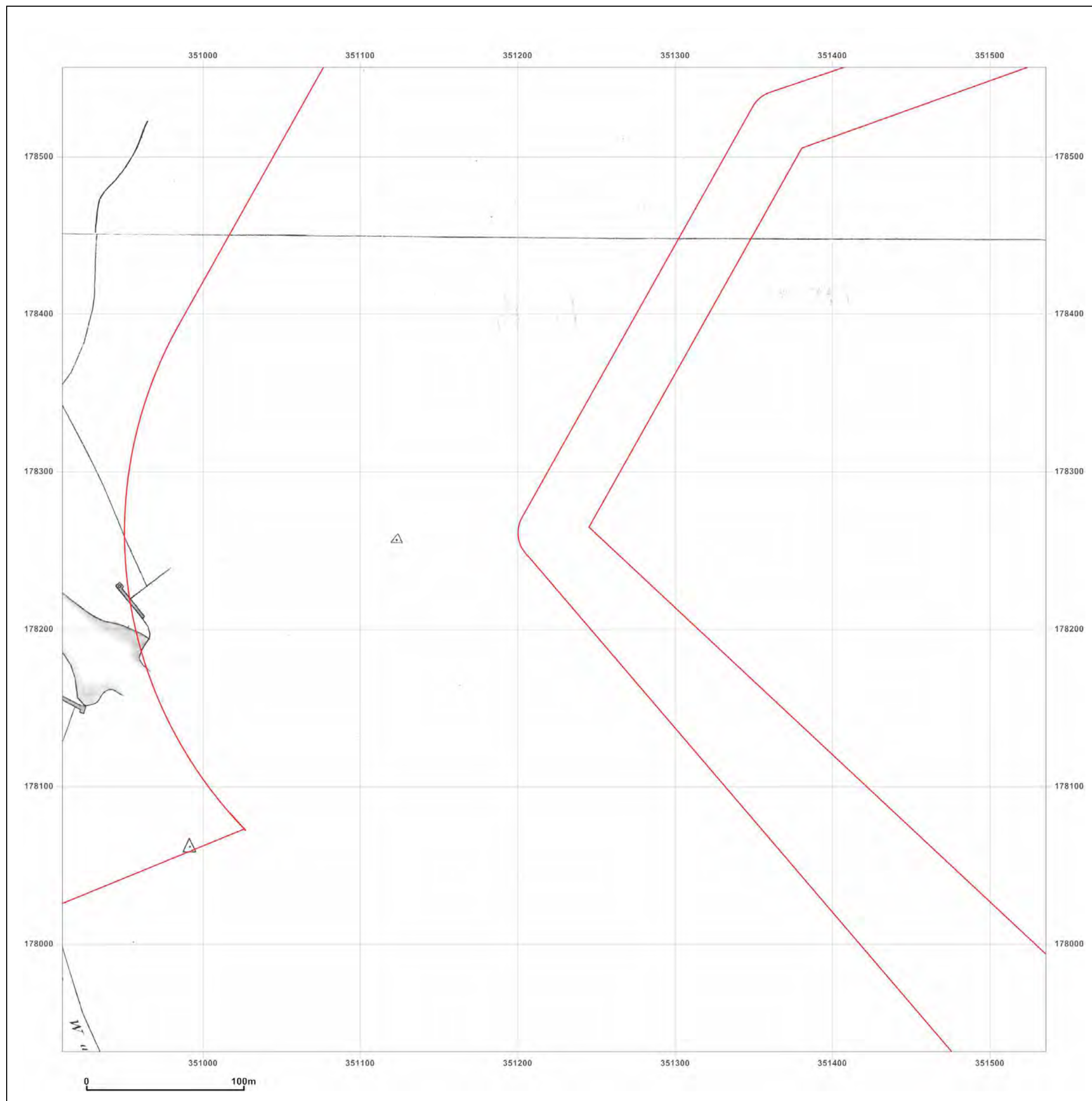


Produced by  
 GroundSure Environmental Insight  
 T: 08444 159000  
 E: [info@groundsurre.com](mailto:info@groundsurre.com)  
 W: [REDACTED]

© Crown copyright and database rights 2013 Ordnance Survey 100035207

Production date: 23 May 2013

To view map legend click here [REDACTED]





#### Site Details:

Hinkley Project

**Client Ref:** Hinkley Project; 13\_PO\_100.  
**Report Ref:** HMD-278-816308\_7\_LS\_P8  
**Grid Ref:** 351223, 178244

**Map Name:** County Series

**Map date:** 1881

**Scale:** 1:2,500

**Printed at:** 1:2,500



Surveyed 1881  
 Revised 1881  
 Edition N/A  
 Copyright N/A  
 Levelled N/A

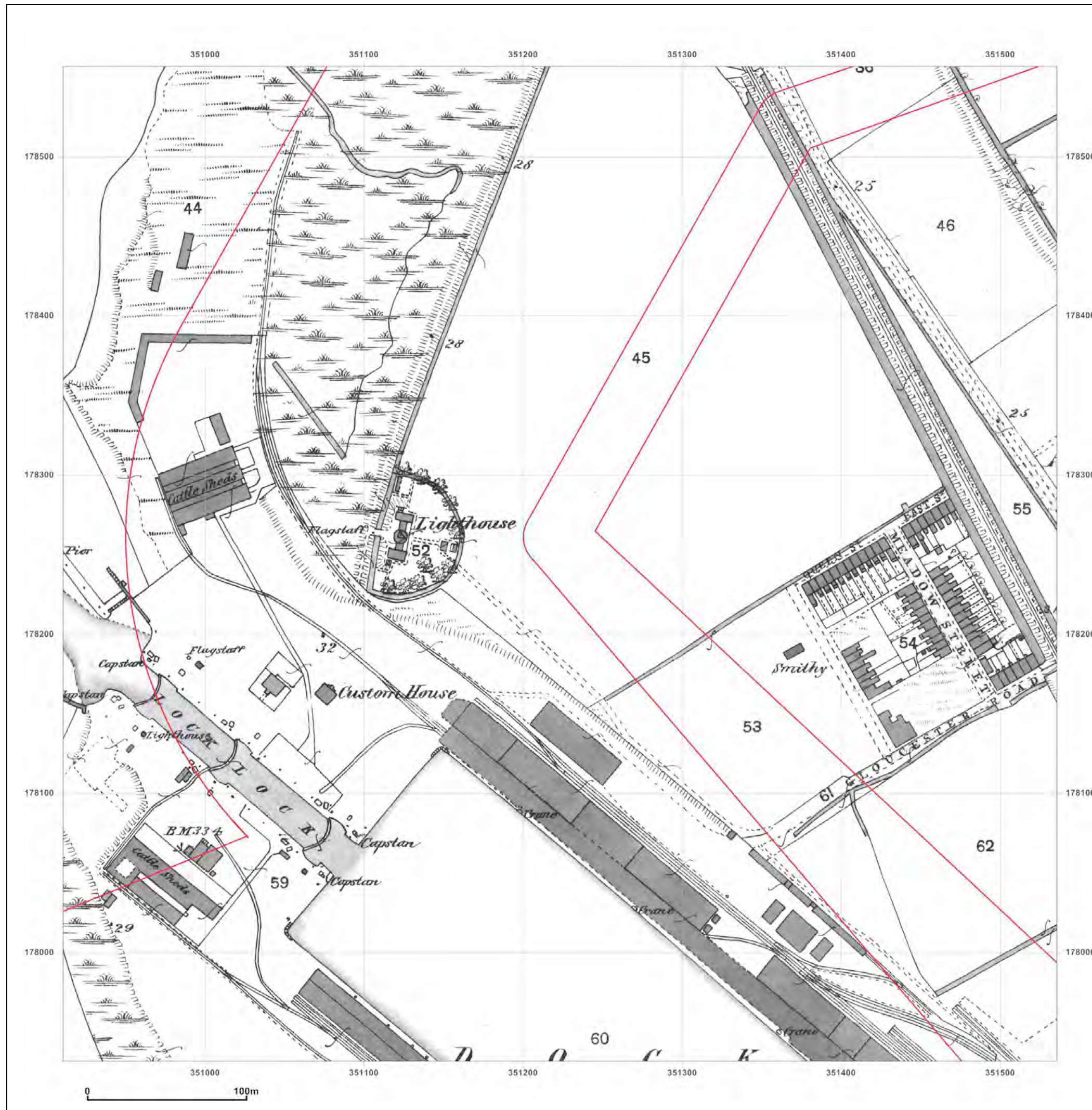


Produced by  
 GroundSure Environmental Insight  
 T: 08444 159000  
 E: [info@groundsure.com](mailto:info@groundsure.com)  
 W: [www.groundsure.com](http://www.groundsure.com)

© Crown copyright and database rights 2013 Ordnance Survey 100035207

Production date: 23 May 2013

To view map legend click here [\[Link\]](#)





#### Site Details:

Hinkley Project

**Client Ref:** Hinkley Project; 13\_PO\_100.  
**Report Ref:** HMD-278-816308\_7\_LS\_O12  
**Grid Ref:** 350734, 175844

**Map Name:** National Grid


**Map date:** 1994

**Scale:** 1:2,500

**Printed at:** 1:2,500



Surveyed 1994  
 Revised 1994  
 Edition N/A  
 Copyright 1994  
 Levelled N/A

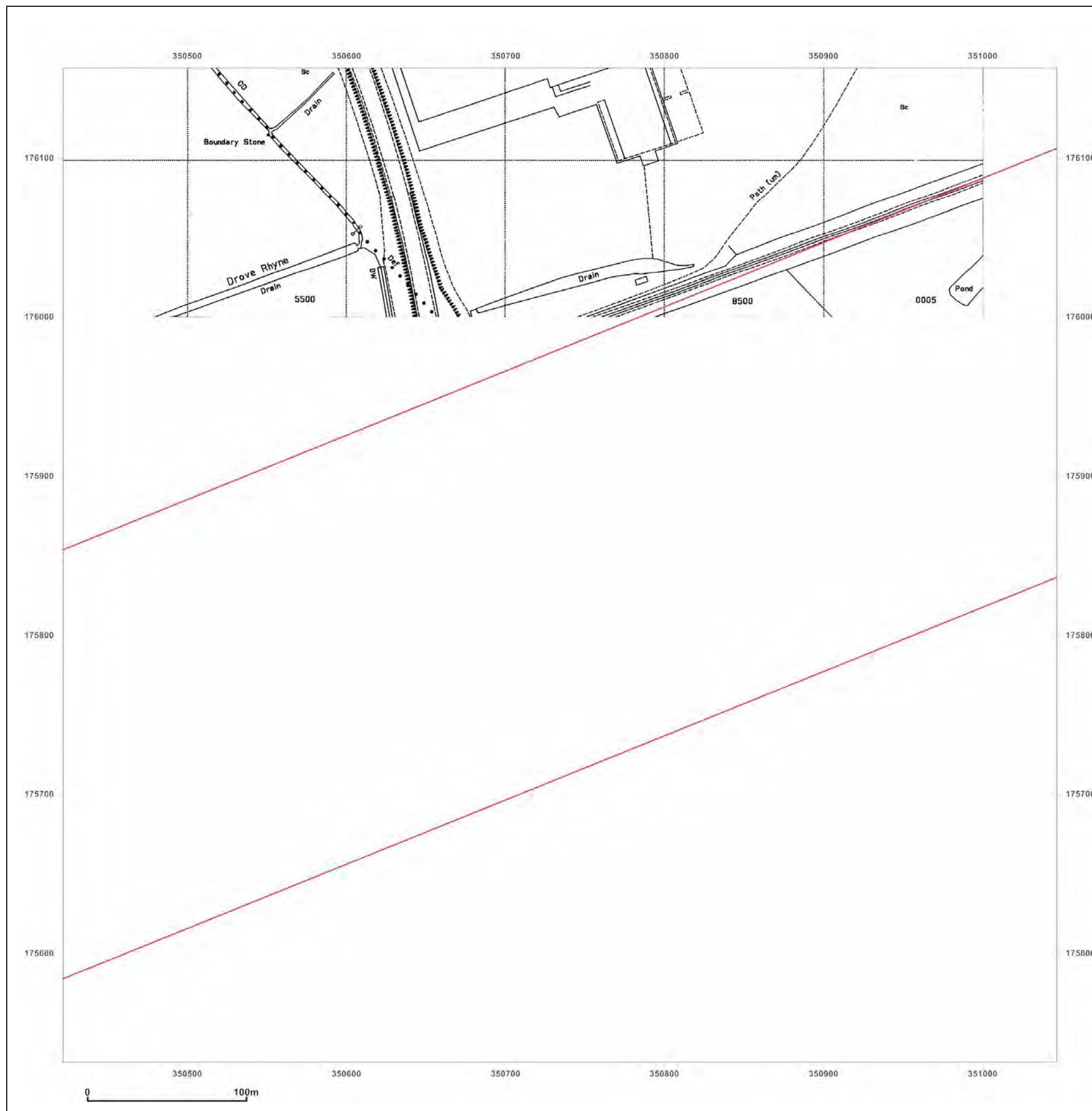


Produced by  
 GroundSure Environmental Insight  
 T: 08444 159000  
 E: [info@groundsure.com](mailto:info@groundsure.com)  
 W: [www.groundsure.com](http://www.groundsure.com)

© Crown copyright and database rights 2013 Ordnance Survey 100035207

Production date: 23 May 2013

To view map legend click here [\[Link\]](#)





**Site Details:**  
Hinkley Project

**Client Ref:** Hinkley Project; 13\_PO\_100.  
**Report Ref:** HMD-278-816308\_7\_LS\_O12  
**Grid Ref:** 350734, 175844

**Map Name:** National Grid

**Map date:** 1990-1992

**Scale:** 1:1,250

**Printed at:** 1:2,500



Surveyed N/A  
Revised N/A  
Edition N/A  
Copyright 1992  
Levelled N/A

Surveyed 1984  
Revised 1990  
Edition N/A  
Copyright 1990  
Levelled 1984




Produced by  
GroundSure Environmental Insight  
T: 08444 159000  
E: [info@groundsure.com](mailto:info@groundsure.com)  
W: [REDACTED]

© Crown copyright and database rights 2013 Ordnance Survey 100035207

Production date: 23 May 2013

To view map legend click here [REDACTED]





#### Site Details:

Hinkley Project

**Client Ref:** Hinkley Project; 13\_PO\_100.  
**Report Ref:** HMD-278-816308\_7\_LS\_O12  
**Grid Ref:** 350734, 175844

**Map Name:** National Grid

**Map date:** 1989-1992

**Scale:** 1:2,500

**Printed at:** 1:2,500



Surveyed 1977  
 Revised 1989  
 Edition N/A  
 Copyright 1989  
 Levelled 1977

Surveyed N/A  
 Revised N/A  
 Edition N/A  
 Copyright 1992  
 Levelled N/A



Produced by  
 GroundSure Environmental Insight  
 T: 08444 159000  
 E: [info@groundsure.com](mailto:info@groundsure.com)  
 W: [www.groundsure.com](http://www.groundsure.com)

© Crown copyright and database rights 2013 Ordnance Survey 100035207

Production date: 23 May 2013

To view map legend click here [\[Link\]](#)





#### Site Details:

Hinkley Project

**Client Ref:** Hinkley Project; 13\_PO\_100.  
**Report Ref:** HMD-278-816308\_7\_LS\_O12  
**Grid Ref:** 350734, 175844

**Map Name:** National Grid

**Map date:** 1992

**Scale:** 1:2,500

**Printed at:** 1:2,500



Surveyed N/A  
 Revised N/A  
 Edition N/A  
 Copyright 1992  
 Levelled N/A




Produced by  
 GroundSure Environmental Insight  
 T: 08444 159000  
 E: [info@groundsurre.com](mailto:info@groundsurre.com)  
 W: [Redacted]

© Crown copyright and database rights 2013 Ordnance Survey 100035207

Production date: 23 May 2013

To view map legend click here [Redacted]





# Site Details:

Hinkley Project

**Client Ref:** Hinkley Project; 13\_PO\_100.  
**Report Ref:** HMD-278-816308\_7\_LS\_O12  
**Grid Ref:** 350734, 175844

**Map Name:** National Grid


**Map date:** 1991

**Scale:** 1:2,500

**Printed at:** 1:2,500



Surveyed 1991  
 Revised 1991  
 Edition N/A  
 Copyright 1992  
 Levelled N/A

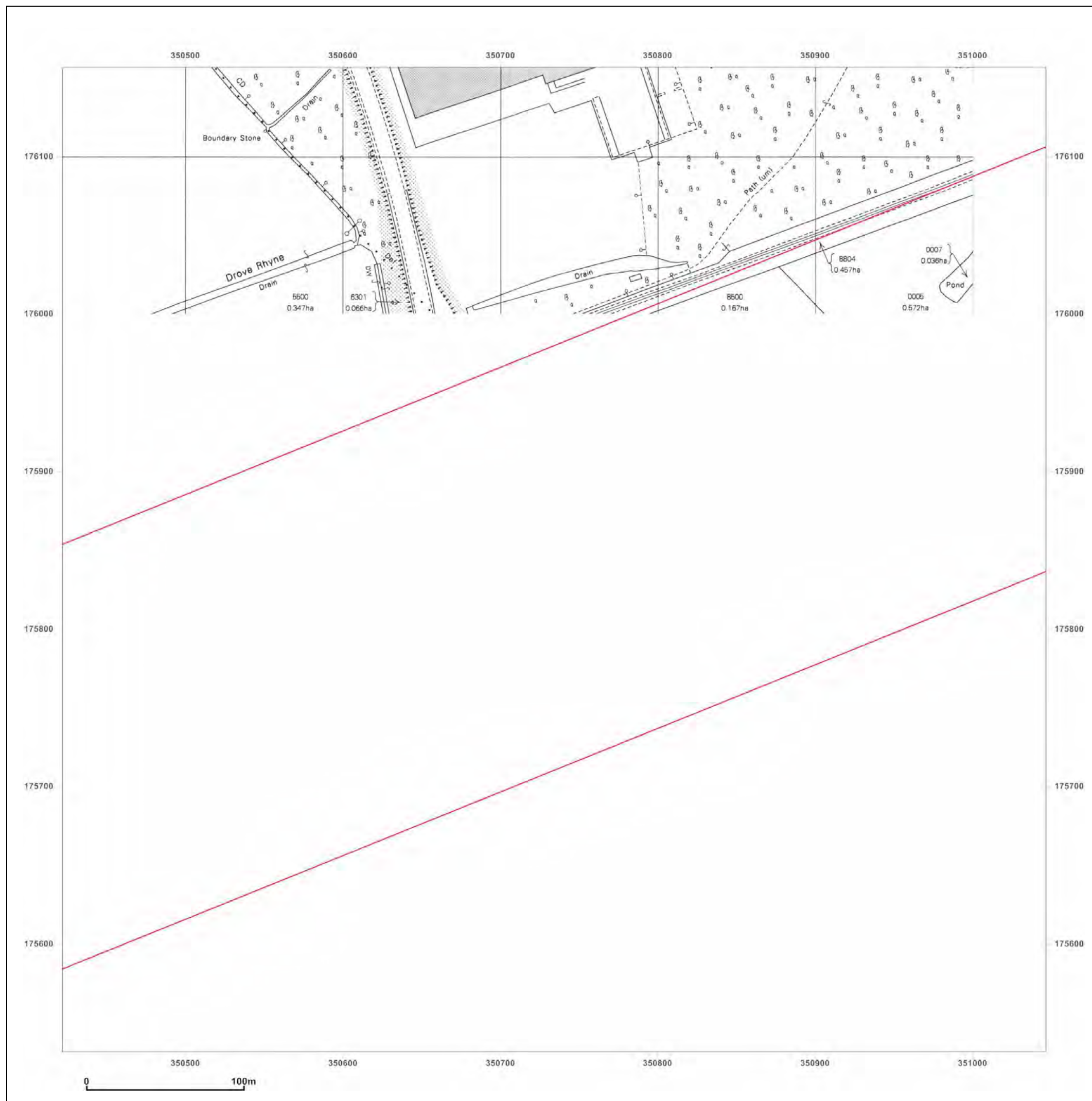


Produced by  
 GroundSure Environmental Insight  
 T: 08444 159000  
 E: [info@groundsure.com](mailto:info@groundsure.com)  
 W: [www.groundsure.com](http://www.groundsure.com)

© Crown copyright and database rights 2013 Ordnance Survey 100035207

Production date: 23 May 2013

To view map legend click here [\[Link\]](#)





#### Site Details:

Hinkley Project

**Client Ref:** Hinkley Project; 13\_PO\_100.  
**Report Ref:** HMD-278-816308\_7\_LS\_O12  
**Grid Ref:** 350734, 175844

**Map Name:** National Grid


**Map date:** 1989

**Scale:** 1:2,500

**Printed at:** 1:2,500



Surveyed 1977  
 Revised 1989  
 Edition N/A  
 Copyright 1989  
 Levelled 1977

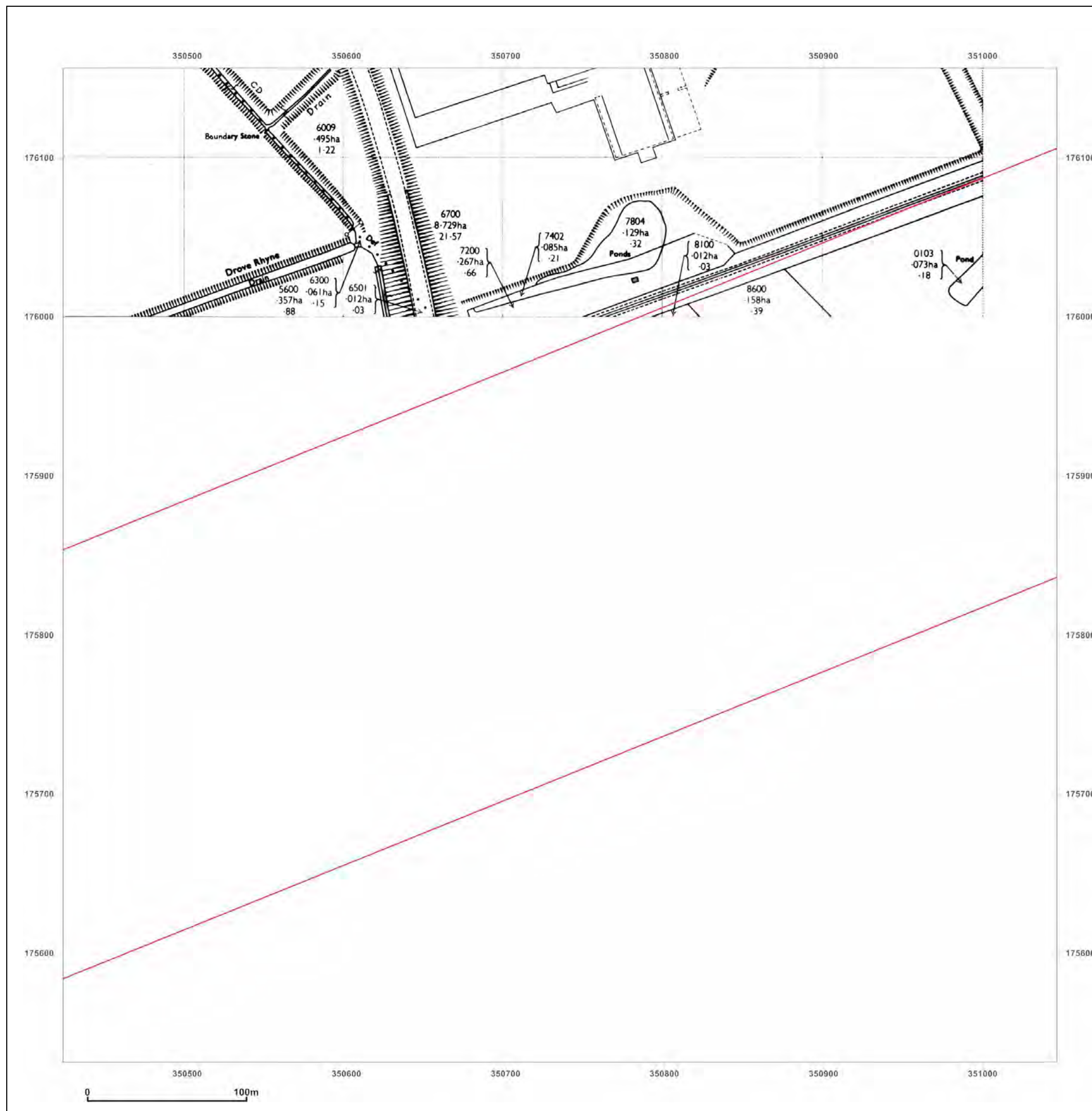


Produced by  
 GroundSure Environmental Insight  
 T: 08444 159000  
 E: [info@groundsure.com](mailto:info@groundsure.com)  
 W: [www.groundsure.com](http://www.groundsure.com)

© Crown copyright and database rights 2013 Ordnance Survey 100035207

Production date: 23 May 2013

To view map legend click here [\[Link\]](#)





#### Site Details:

Hinkley Project

**Client Ref:** Hinkley Project; 13\_PO\_100.  
**Report Ref:** HMD-278-816308\_7\_LS\_O12  
**Grid Ref:** 350734, 175844

**Map Name:** National Grid

**Map date:** 1980-1984

**Scale:** 1:2,500

**Printed at:** 1:2,500



Surveyed 1977  
 Revised 1984  
 Edition N/A  
 Copyright 1984  
 Levelled 1977

Surveyed 1980  
 Revised 1980  
 Edition N/A  
 Copyright N/A  
 Levelled N/A

Surveyed 1956  
 Revised 1980  
 Edition N/A  
 Copyright 1980  
 Levelled 1956

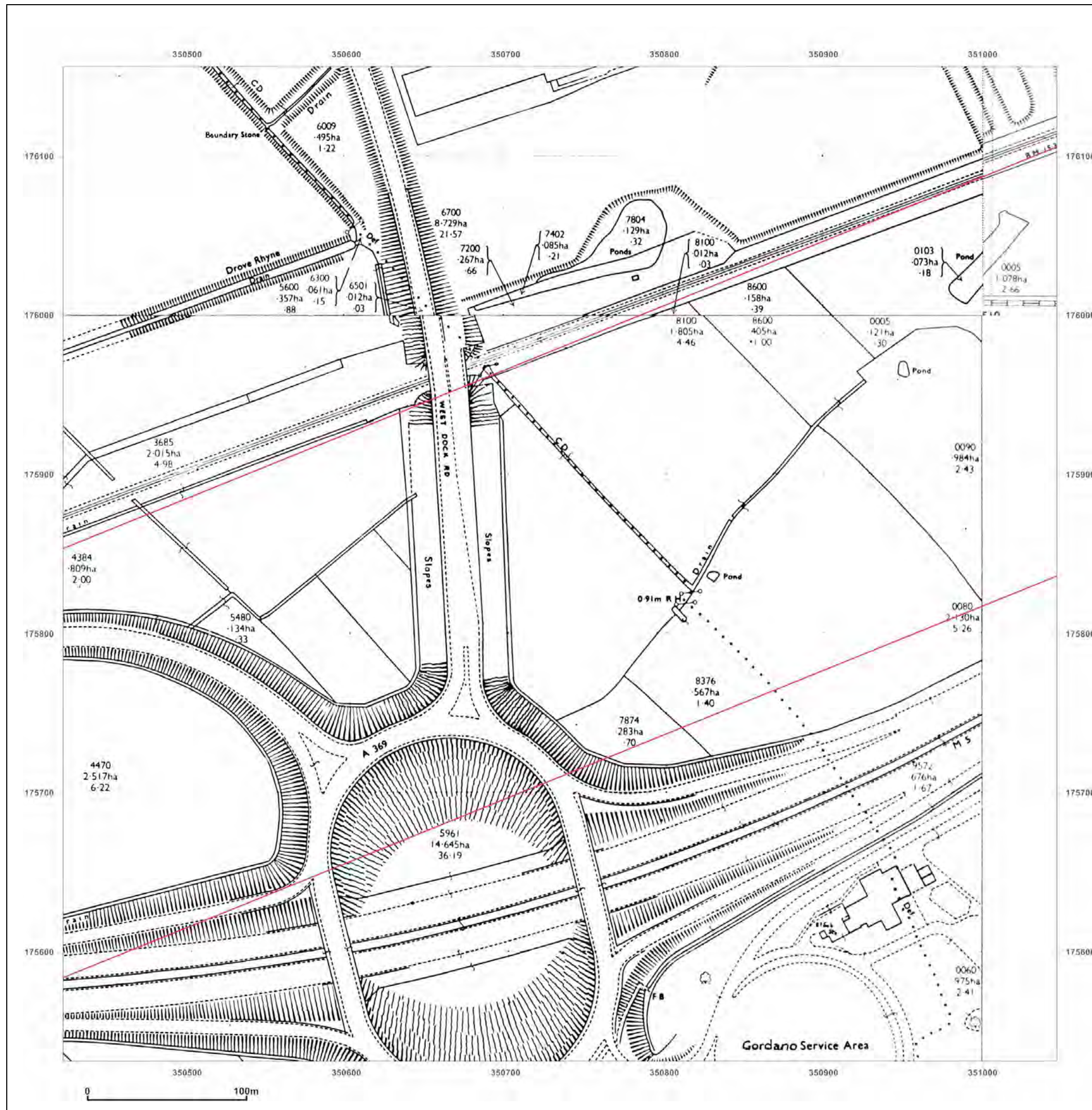


Produced by  
 GroundSure Environmental Insight  
 T: 08444 159000  
 E: [info@groundsurre.com](mailto:info@groundsurre.com)  
 W: [www.groundsure.com](http://www.groundsure.com)


© Crown copyright and database rights 2013 Ordnance Survey 100035207

Production date: 23 May 2013

To view map legend click here [\[Link\]](#)







**Site Details:**  
Hinkley Project

**Client Ref:** Hinkley Project; 13\_PO\_100.  
**Report Ref:** HMD-278-816308\_7\_LS\_O12  
**Grid Ref:** 350734, 175844

**Map Name:** National Grid  
**Map date:** 1981  
**Scale:** 1:1,250  
**Printed at:** 1:2,500

Surveyed 1966  
Revised 1981  
Edition N/A  
Copyright 1981  
Levelled 1966



Produced by  
GroundSure Environmental Insight  
T: 08444 159000  
E: [info@groundsurre.com](mailto:info@groundsurre.com)  
W: [REDACTED]

© Crown copyright and database rights 2013 Ordnance Survey 100035207

Production date: 23 May 2013

To view map legend click here [REDACTED]



#### Site Details:

Hinkley Project

**Client Ref:** Hinkley Project; 13\_PO\_100.  
**Report Ref:** HMD-278-816308\_7\_LS\_O12  
**Grid Ref:** 350734, 175844

**Map Name:** National Grid

**Map date:** 1973-1978

**Scale:** 1:2,500

**Printed at:** 1:2,500



Surveyed 1972  
 Revised 1978  
 Edition N/A  
 Copyright 1980  
 Levelled 1977

Surveyed 1973  
 Revised 1973  
 Edition N/A  
 Copyright 1974  
 Levelled 1956

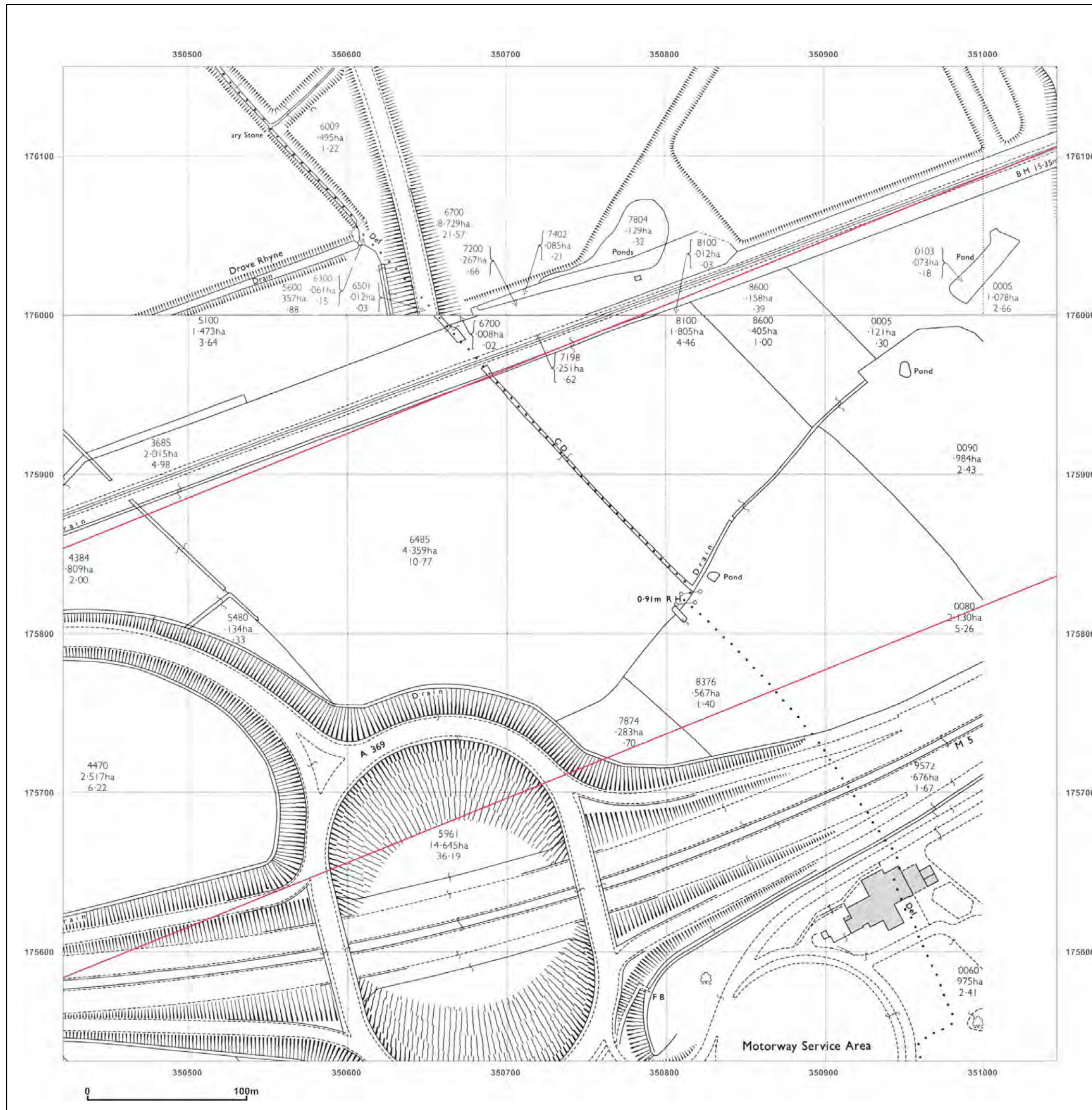


Produced by  
 GroundSure Environmental Insight  
 T: 08444 159000  
 E: [info@groundsurre.com](mailto:info@groundsurre.com)  
 W: [www.groundsure.com](http://www.groundsure.com)

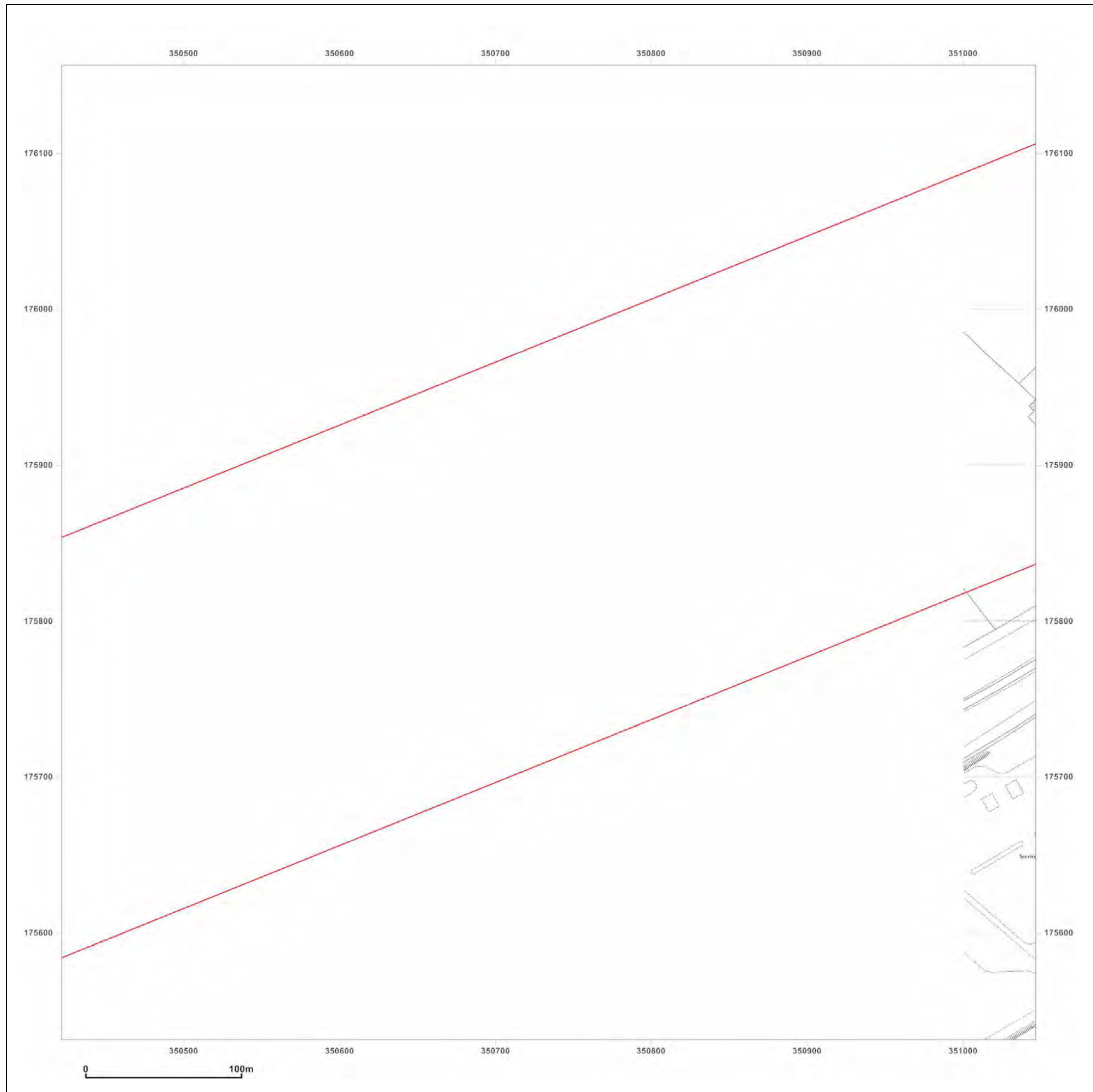
© Crown copyright and database rights 2013 Ordnance Survey 100035207

Production date: 23 May 2013

To view map legend click here [\[Link\]](#)







**Site Details:**  
Hinkley Project

**Client Ref:** Hinkley Project; 13\_PO\_100.  
**Report Ref:** HMD-278-816308\_7\_LS\_O12  
**Grid Ref:** 350734, 175844

**Map Name:** National Grid  
**Map date:** 1973  
**Scale:** 1:1,250  
**Printed at:** 1:2,500

Surveyed 1972  
Revised 1972  
Edition N/A  
Copyright 1973  
Levelled 1966

**Ordnance Survey**  
Licensed Partner

Produced by  
GroundSure Environmental Insight  
T: 08444 159000  
E: [info@groundsure.com](mailto:info@groundsure.com)  
W:

© Crown copyright and database rights 2013 Ordnance Survey 100035207

Production date: 23 May 2013  
To view map legend click here



#### Site Details:

Hinkley Project

**Client Ref:** Hinkley Project; 13\_PO\_100.  
**Report Ref:** HMD-278-816308\_7\_LS\_O12  
**Grid Ref:** 350734, 175844

**Map Name:** County Series

**Map date:** 1916

**Scale:** 1:2,500

**Printed at:** 1:2,500



Surveyed 1916  
 Revised 1916  
 Edition N/A  
 Copyright N/A  
 Levelled N/A

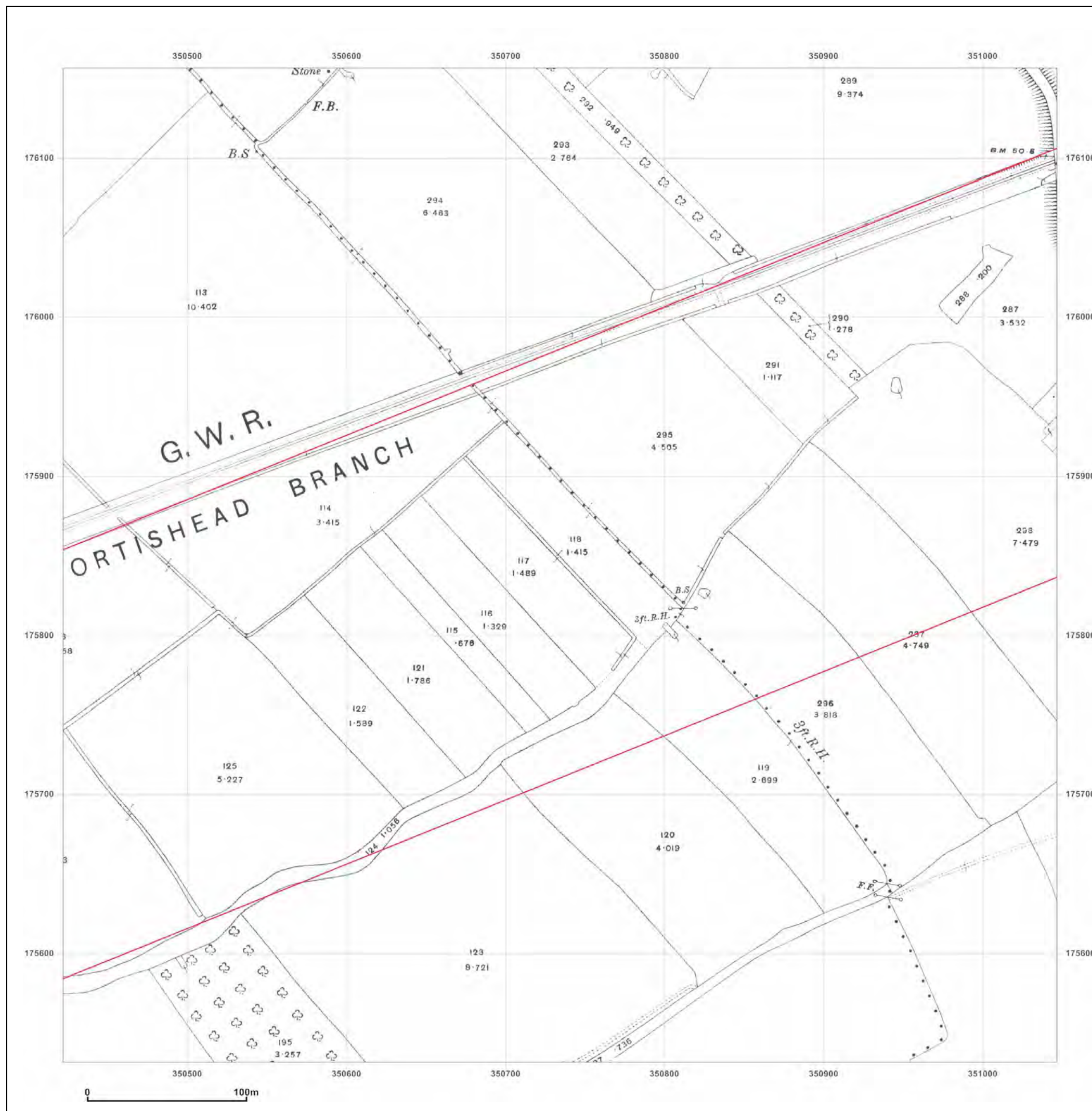


Produced by  
 GroundSure Environmental Insight  
 T: 08444 159000  
 E: [info@groundsure.com](mailto:info@groundsure.com)  
 W: [REDACTED]

© Crown copyright and database rights 2013 Ordnance Survey 100035207

Production date: 23 May 2013

To view map legend click here [REDACTED]





#### Site Details:

Hinkley Project

**Client Ref:** Hinkley Project; 13\_PO\_100.  
**Report Ref:** HMD-278-816308\_7\_LS\_O12  
**Grid Ref:** 350734, 175844

**Map Name:** County Series

**Map date:** 1903

**Scale:** 1:2,500

**Printed at:** 1:2,500



Surveyed 1903  
Revised 1903  
Edition N/A  
Copyright N/A  
Levelled N/A

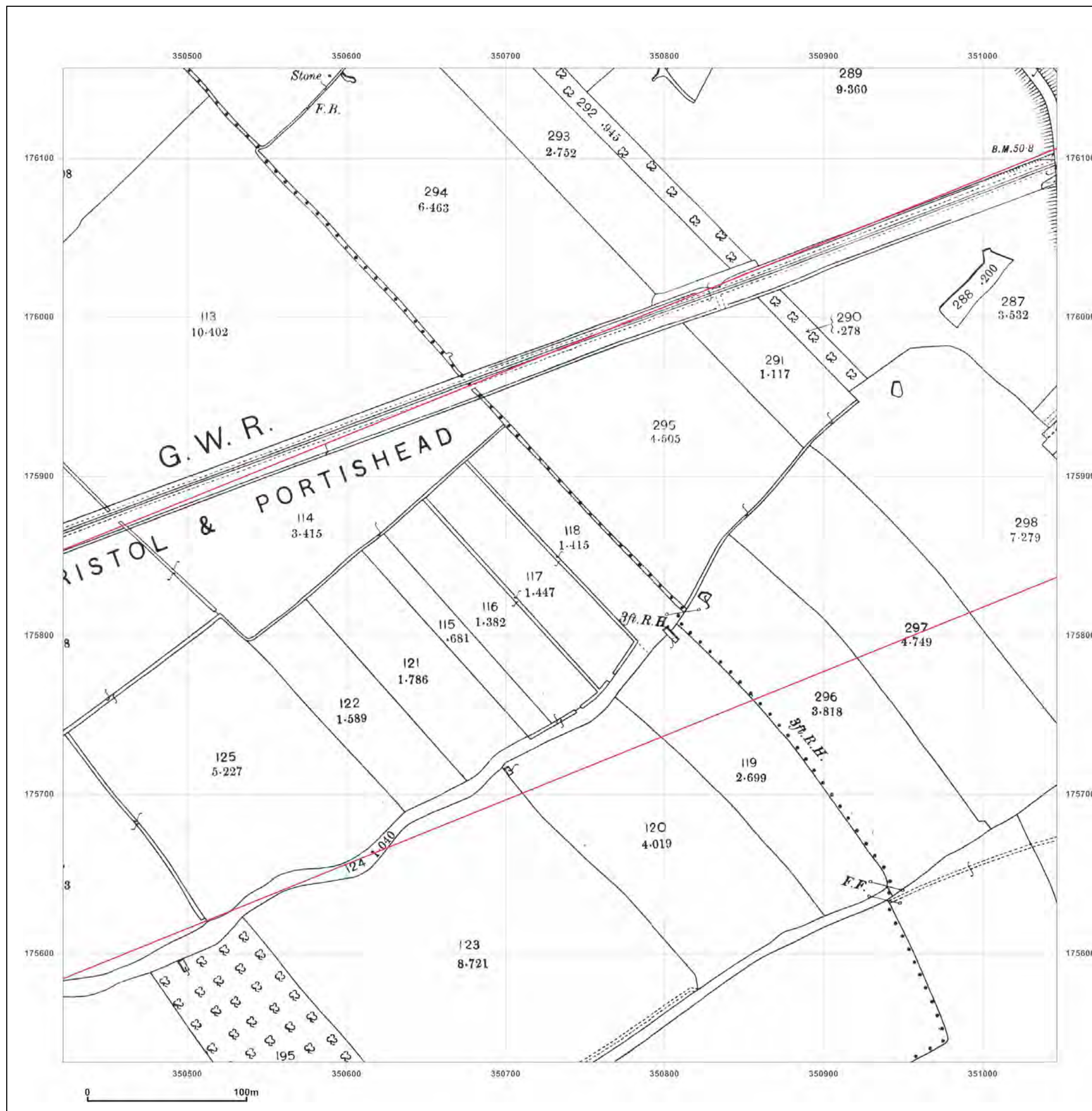


Produced by  
GroundSure Environmental Insight  
T: 08444 159000  
E: [info@groundsure.com](mailto:info@groundsure.com)  
W: [www.groundsure.com](http://www.groundsure.com)

© Crown copyright and database rights 2013 Ordnance Survey 100035207

Production date: 23 May 2013

To view map legend click here [\[Link\]](#)









#### Site Details:

Hinkley Project

**Client Ref:** Hinkley Project; 13\_PO\_100.  
**Report Ref:** HMD-278-816308\_7\_LS\_O11  
**Grid Ref:** 350432, 176444

**Map Name:** National Grid

**Map date:** 1994

**Scale:** 1:2,500

**Printed at:** 1:2,500



Surveyed 1994  
 Revised 1994  
 Edition N/A  
 Copyright 1994  
 Levelled N/A



Produced by  
 GroundSure Environmental Insight  
 T: 08444 159000  
 E: [info@groundsure.com](mailto:info@groundsure.com)  
 W: [www.groundsure.com](http://www.groundsure.com)

© Crown copyright and database rights 2013 Ordnance Survey 100035207

Production date: 23 May 2013

To view map legend click here [\[Link\]](#)





#### Site Details:

Hinkley Project

**Client Ref:** Hinkley Project; 13\_PO\_100.  
**Report Ref:** HMD-278-816308\_7\_LS\_O11  
**Grid Ref:** 350432, 176444

**Map Name:** National Grid

**Map date:** 1992

**Scale:** 1:2,500

**Printed at:** 1:2,500



Surveyed N/A  
 Revised N/A  
 Edition N/A  
 Copyright 1992  
 Levelled N/A

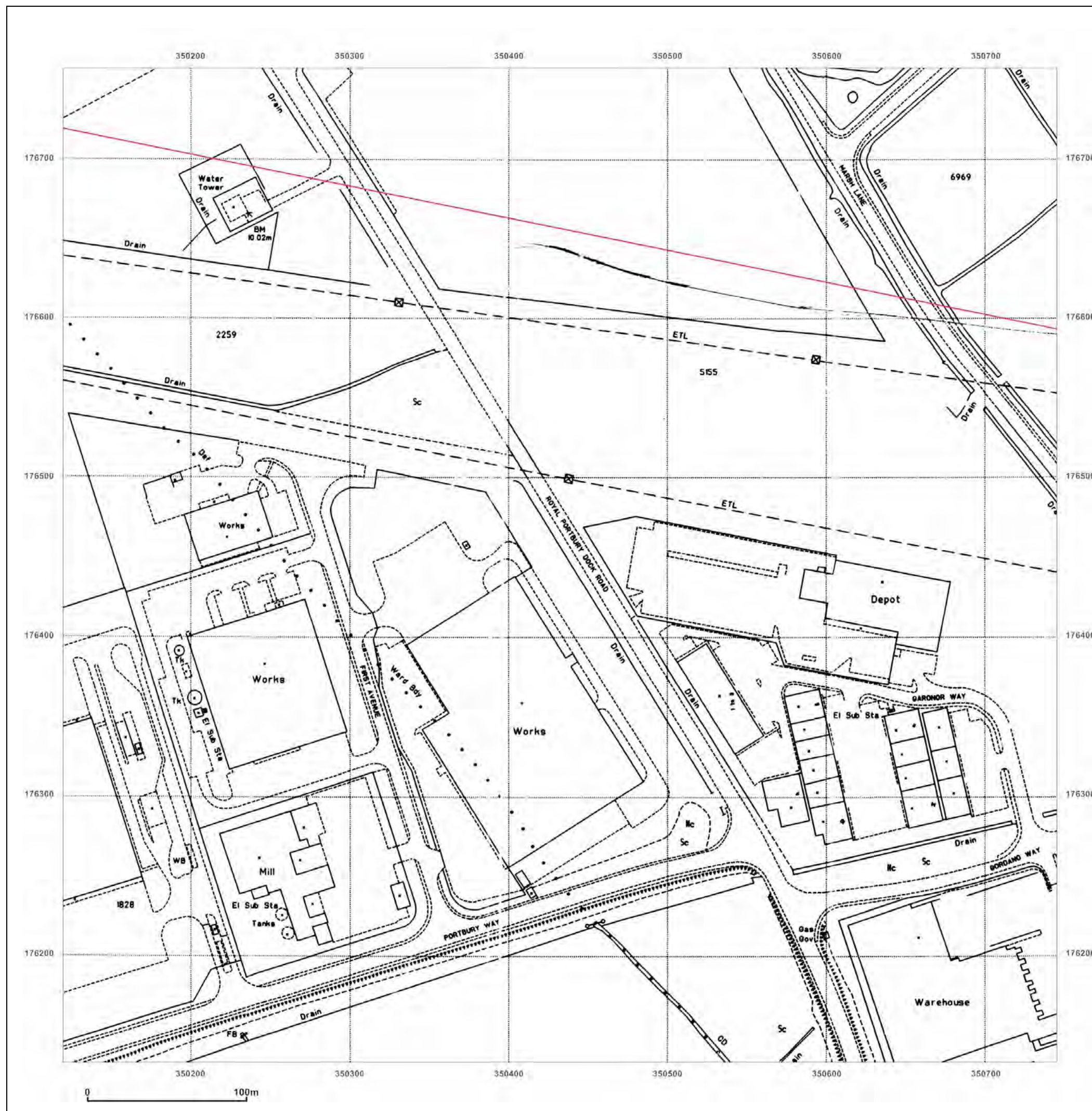


Produced by  
 GroundSure Environmental Insight  
 T: 08444 159000  
 E: [info@groundsure.com](mailto:info@groundsure.com)  
 W: [www.groundsure.com](http://www.groundsure.com)

© Crown copyright and database rights 2013 Ordnance Survey 100035207

Production date: 23 May 2013

To view map legend click here [\[Link\]](#)





# Site Details:

Hinkley Project

**Client Ref:** Hinkley Project; 13\_PO\_100.  
**Report Ref:** HMD-278-816308\_7\_LS\_O11  
**Grid Ref:** 350432, 176444

**Map Name:** National Grid

**Map date:** 1991

**Scale:** 1:2,500

**Printed at:** 1:2,500



Surveyed 1991  
 Revised 1991  
 Edition N/A  
 Copyright 1992  
 Levelled N/A

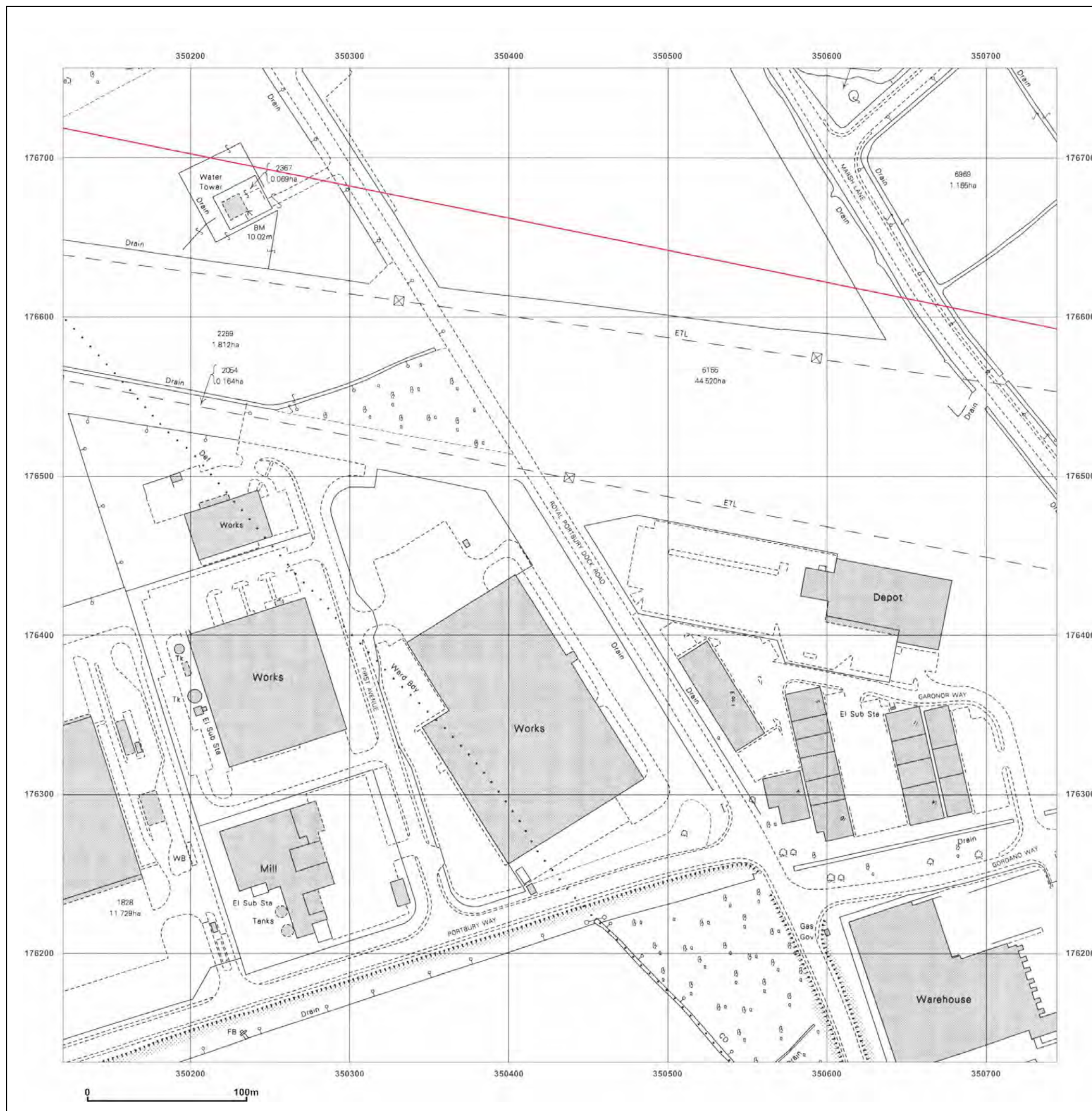


Produced by  
 GroundSure Environmental Insight  
 T: 08444 159000  
 E: [info@groundsure.com](mailto:info@groundsure.com)  
 W: [www.groundsure.com](http://www.groundsure.com)

© Crown copyright and database rights 2013 Ordnance Survey 100035207

Production date: 23 May 2013

To view map legend click here [\[Link\]](#)





#### Site Details:

Hinkley Project

**Client Ref:** Hinkley Project; 13\_PO\_100.  
**Report Ref:** HMD-278-816308\_7\_LS\_O11  
**Grid Ref:** 350432, 176444

**Map Name:** National Grid

**Map date:** 1989

**Scale:** 1:2,500

**Printed at:** 1:2,500



Surveyed 1977  
 Revised 1989  
 Edition N/A  
 Copyright 1989  
 Levelled 1977

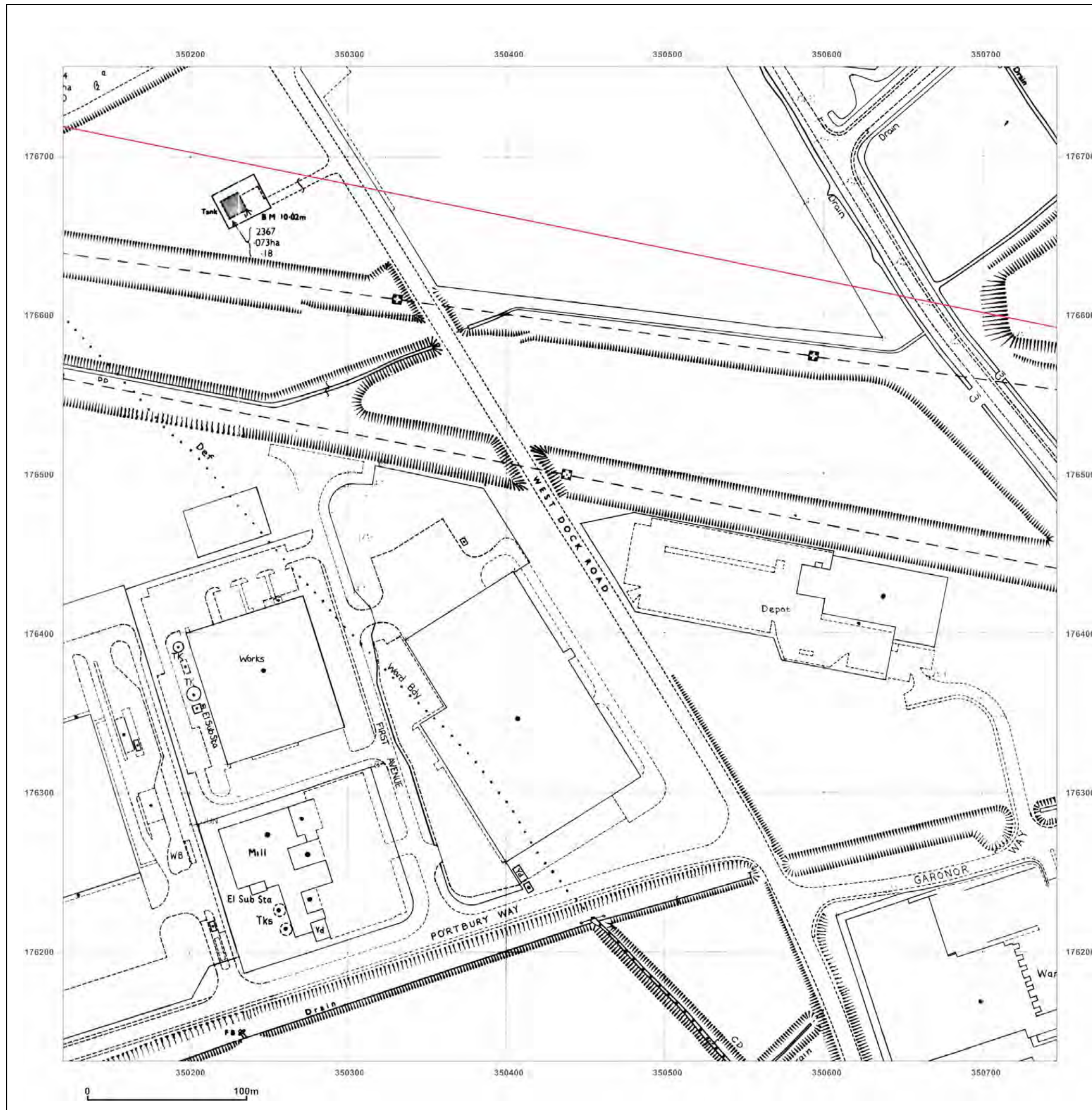


Produced by  
 GroundSure Environmental Insight  
 T: 08444 159000  
 E: [info@groundsurre.com](mailto:info@groundsurre.com)  
 W: [REDACTED]

© Crown copyright and database rights 2013 Ordnance Survey 100035207

Production date: 23 May 2013

To view map legend click here [REDACTED]





#### Site Details:

Hinkley Project

**Client Ref:** Hinkley Project; 13\_PO\_100.  
**Report Ref:** HMD-278-816308\_7\_LS\_O11  
**Grid Ref:** 350432, 176444

**Map Name:** National Grid

**Map date:** 1989

**Scale:** 1:2,500

**Printed at:** 1:2,500



Surveyed 1977  
 Revised 1989  
 Edition N/A  
 Copyright 1989  
 Levelled 1977

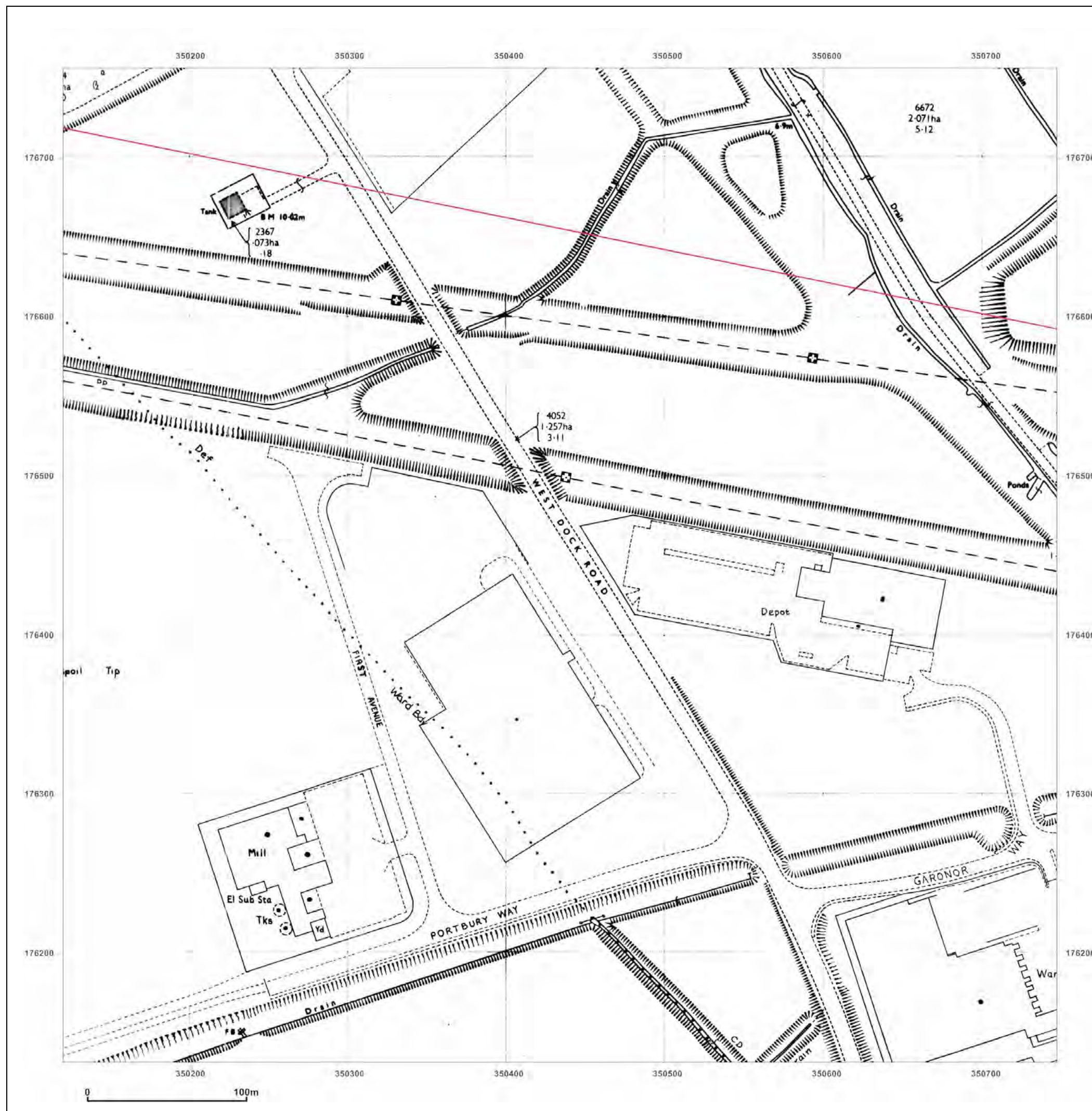


Produced by  
 GroundSure Environmental Insight  
 T: 08444 159000  
 E: [info@groundsure.com](mailto:info@groundsure.com)  
 W: [www.groundsure.com](http://www.groundsure.com)

© Crown copyright and database rights 2013 Ordnance Survey 100035207

Production date: 23 May 2013

To view map legend click here [\[Link\]](#)





#### Site Details:

Hinkley Project

**Client Ref:** Hinkley Project; 13\_PO\_100.  
**Report Ref:** HMD-278-816308\_7\_LS\_O11  
**Grid Ref:** 350432, 176444

**Map Name:** National Grid

**Map date:** 1984

**Scale:** 1:2,500

**Printed at:** 1:2,500



Surveyed 1977  
 Revised 1984  
 Edition N/A  
 Copyright 1984  
 Levelled 1977



Produced by  
 GroundSure Environmental Insight  
 T: 08444 159000  
 E: [info@groundsurre.com](mailto:info@groundsurre.com)  
 W: [REDACTED]

© Crown copyright and database rights 2013 Ordnance Survey 100035207

Production date: 23 May 2013

To view map legend click here [REDACTED]





# Site Details:

Hinkley Project

**Client Ref:** Hinkley Project; 13\_PO\_100.  
**Report Ref:** HMD-278-816308\_7\_LS\_O11  
**Grid Ref:** 350432, 176444

**Map Name:** National Grid

**Map date:** 1978

**Scale:** 1:2,500

**Printed at:** 1:2,500



Surveyed 1972  
 Revised 1978  
 Edition N/A  
 Copyright 1980  
 Levelled 1977

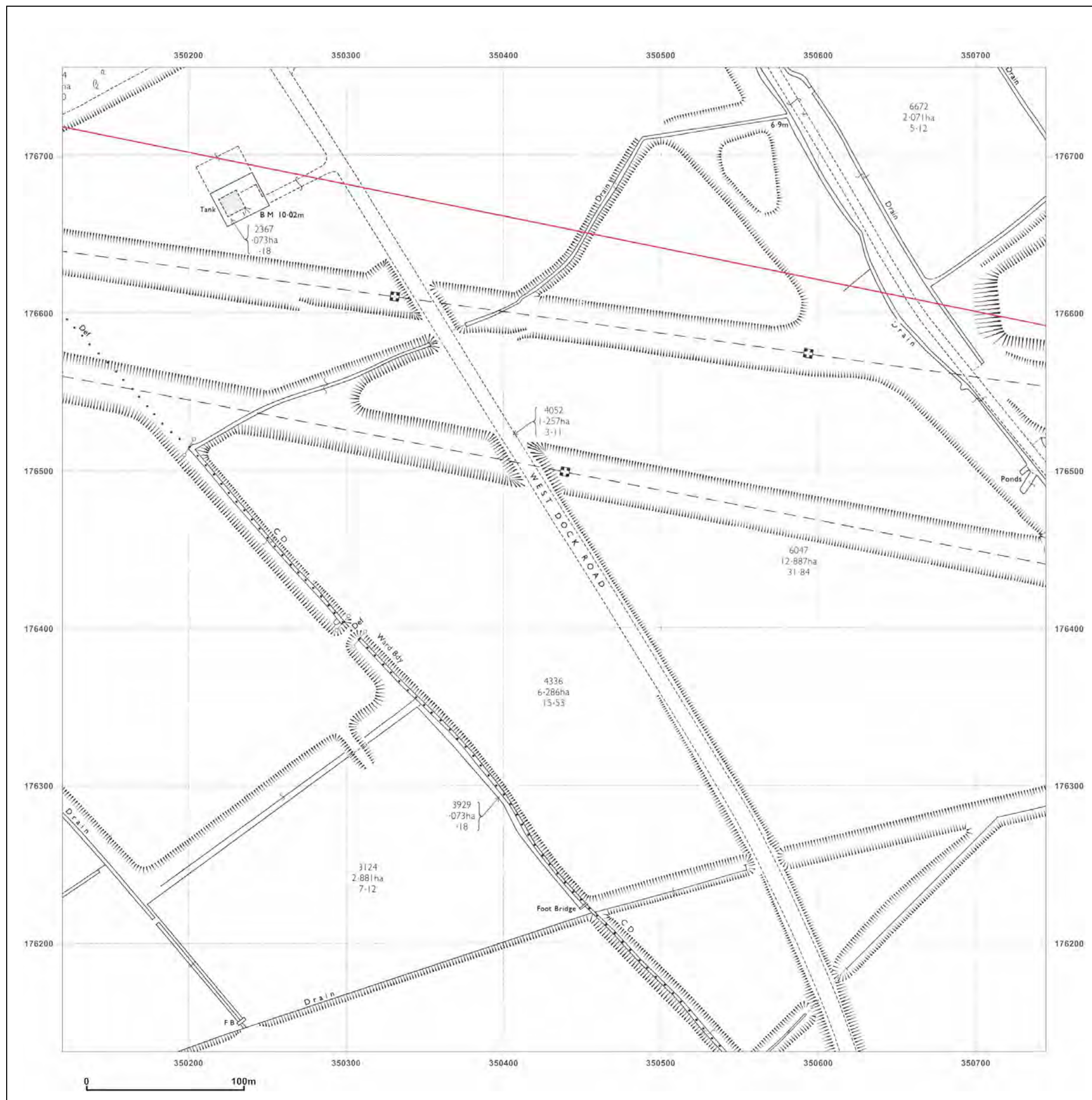


Produced by  
 GroundSure Environmental Insight  
 T: 08444 159000  
 E: [info@groundsurre.com](mailto:info@groundsurre.com)  
 W: [REDACTED]

© Crown copyright and database rights 2013 Ordnance Survey 100035207

Production date: 23 May 2013

To view map legend click here [REDACTED]





**Site Details:**  
Hinkley Project

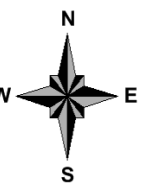
**Client Ref:** Hinkley Project; 13\_PO\_100.  
**Report Ref:** HMD-278-816308\_7\_LS\_O11  
**Grid Ref:** 350432, 176444

**Map Name:** County Series

**Map date:** 1916

**Scale:** 1:2,500

**Printed at:** 1:2,500



Surveyed 1916  
Revised 1916  
Edition N/A  
Copyright N/A  
Levelled N/A

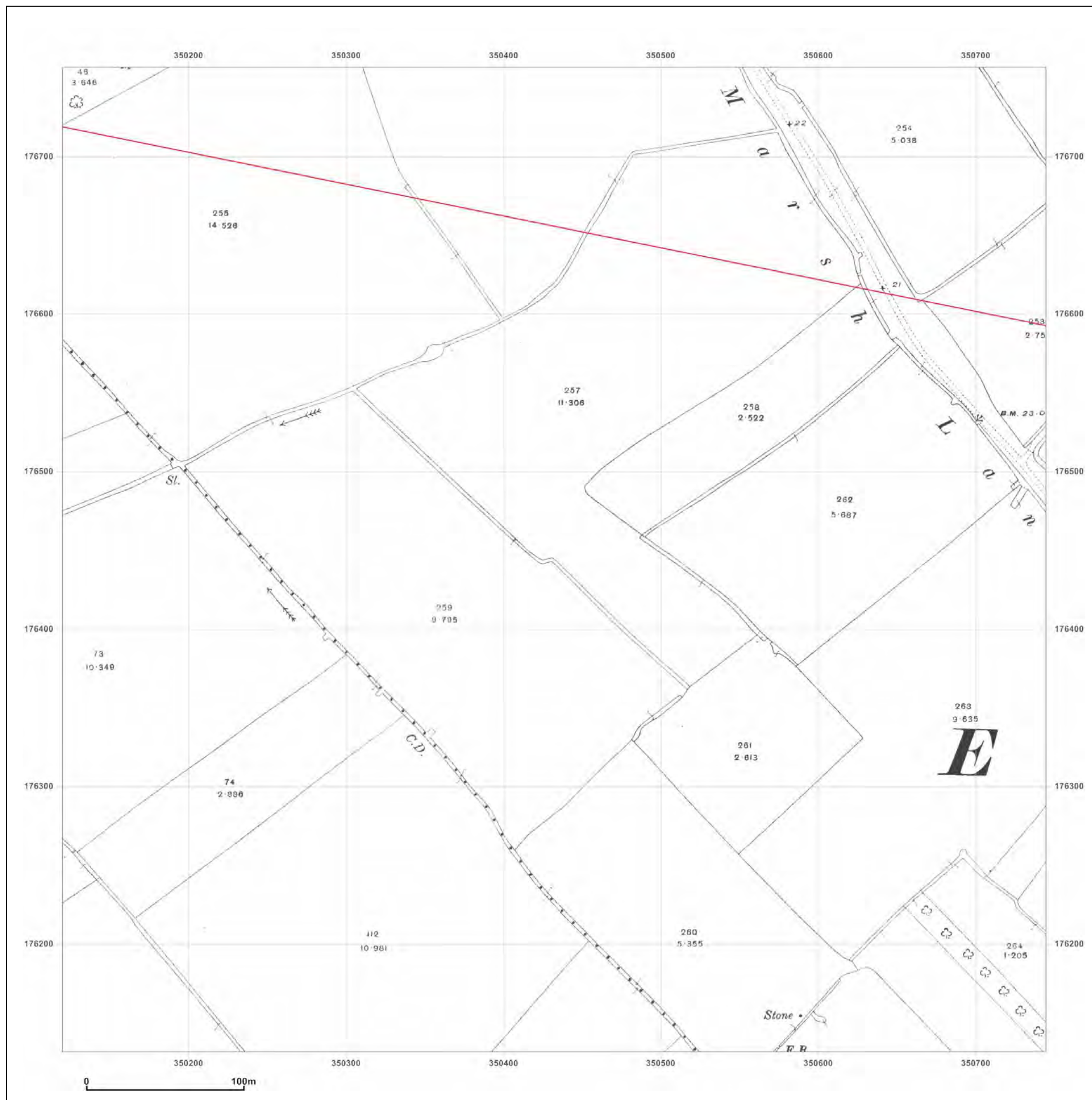


Produced by  
GroundSure Environmental Insight  
T: 08444 159000  
E: [info@groundsure.com](mailto:info@groundsure.com)  
W: [www.groundsure.com](http://www.groundsure.com)

© Crown copyright and database rights 2013 Ordnance Survey 100035207

**Production date:** 23 May 2013

To view map legend click here [\[Link\]](#)









#### Site Details:

Hinkley Project

**Client Ref:** Hinkley Project; 13\_PO\_100.  
**Report Ref:** HMD-278-816308\_7\_LS\_O11  
**Grid Ref:** 350432, 176444

**Map Name:** County Series

**Map date:** 1884

**Scale:** 1:2,500

**Printed at:** 1:2,500



Surveyed 1884  
 Revised 1884  
 Edition N/A  
 Copyright N/A  
 Levelled N/A

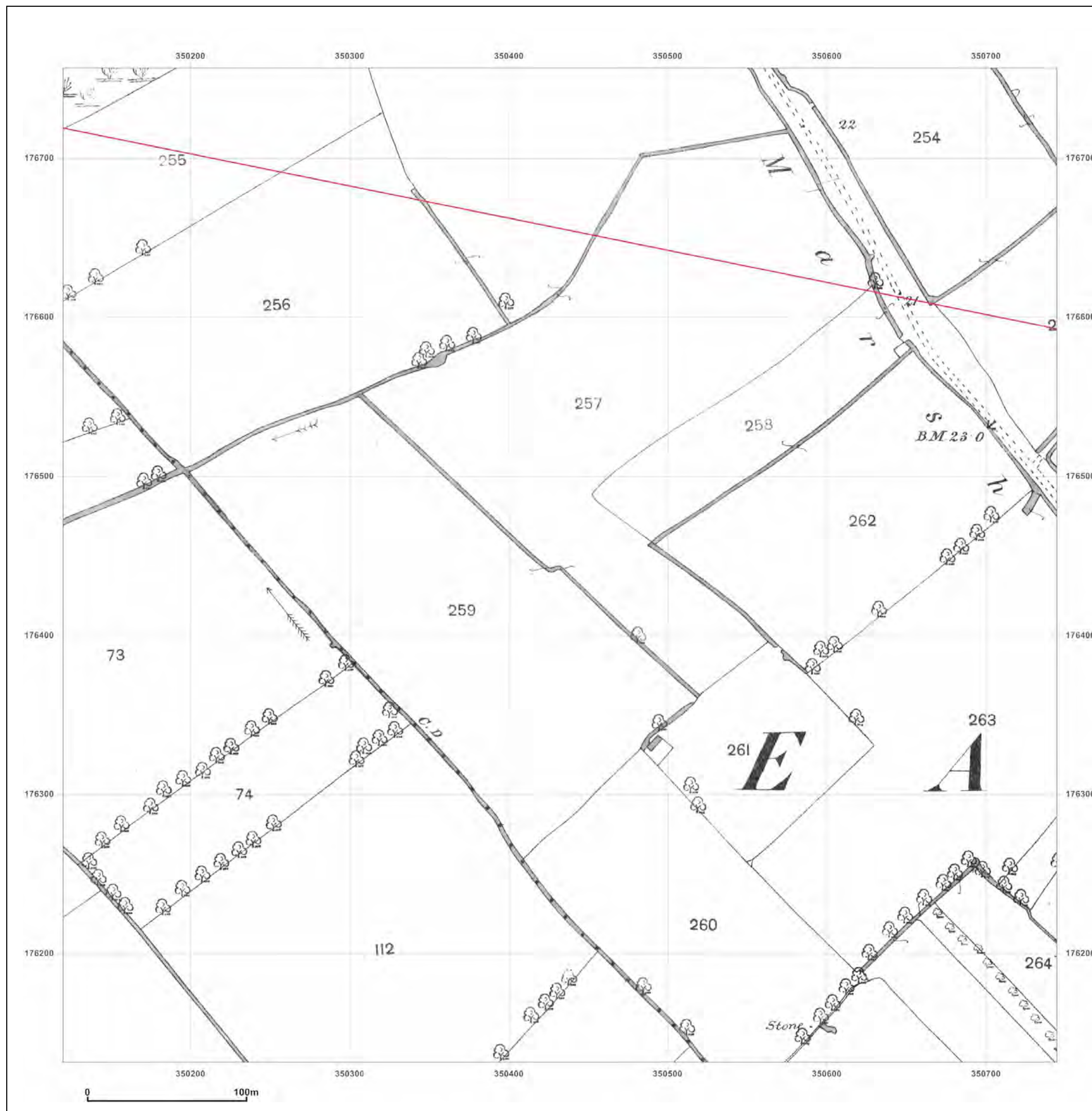


Produced by  
 GroundSure Environmental Insight  
 T: 08444 159000  
 E: [info@groundsure.com](mailto:info@groundsure.com)  
 W: [www.groundsure.com](http://www.groundsure.com)

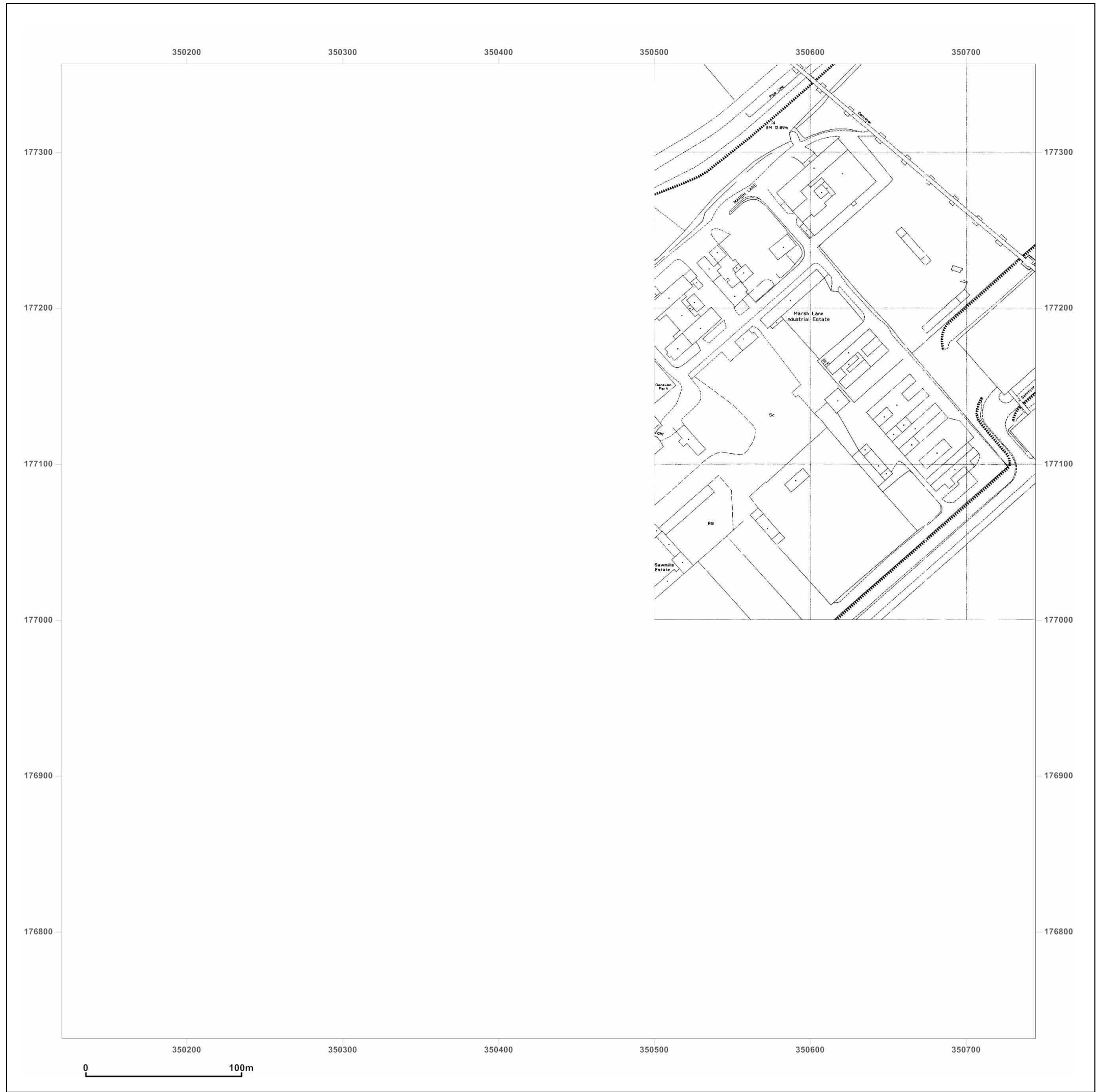
© Crown copyright and database rights 2013 Ordnance Survey 100035207

Production date: 23 May 2013

To view map legend click here [\[Link\]](#)








**Site Details:**  
Hinkley Project

**Client Ref:** Hinkley Project; 13\_PO\_100.  
**Report Ref:** HMD-278-816308\_7\_LS\_O10  
**Grid Ref:** 350432, 177044

**Map Name:** National Grid  
**Map date:** 1994  
**Scale:** 1:1,250  
**Printed at:** 1:2,500



Surveyed N/A  
Revised N/A  
Edition N/A  
Copyright 1994  
Levelled N/A



Produced by  
GroundSure Environmental Insight  
T: 08444 159000  
E: [info@groundsure.com](mailto:info@groundsure.com)  
W: [www.groundsure.com](http://www.groundsure.com)

© Crown copyright and database rights 2013 Ordnance Survey 100035207

Production date: 23 May 2013

To view map legend click here [\[Link\]](#)







**Site Details:**

Hinkley Project


**Client Ref:** Hinkley Project; 13\_PO\_100.  
**Report Ref:** HMD-278-816308\_7\_LS\_O10  
**Grid Ref:** 350432, 177044

**Map Name:** National Grid

**Map date:** 1992

**Scale:** 1:1,250

**Printed at:** 1:2,500

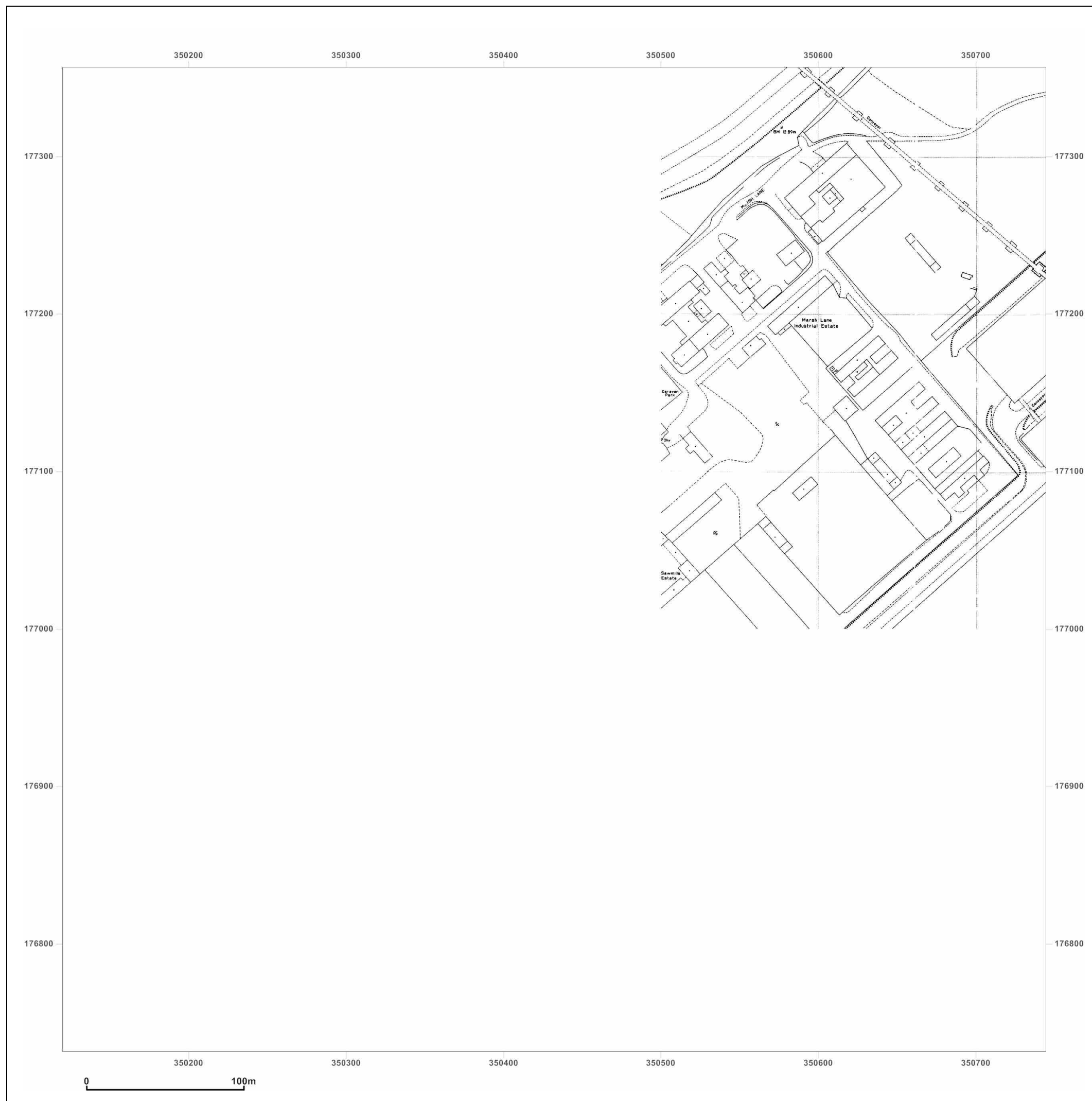


Produced by  
GroundSure Environmental Insight  
T: 08444 159000  
E: [info@groundsure.com](mailto:info@groundsure.com)  
W: [www.groundsure.com](http://www.groundsure.com)

© Crown copyright and database rights 2013 Ordnance Survey 100035207

Production date: 23 May 2013

To view map legend click here [\[redacted\]](#)





**Site Details:**  
Hinkley Project

**Client Ref:** Hinkley Project; 13\_PO\_100.  
**Report Ref:** HMD-278-816308\_7\_LS\_O10  
**Grid Ref:** 350432, 177044

**Map Name:** National Grid

**Map date:** 1992

**Scale:** 1:2,500

**Printed at:** 1:2,500



Surveyed N/A  
Revised N/A  
Edition N/A  
Copyright 1992  
Levelled N/A

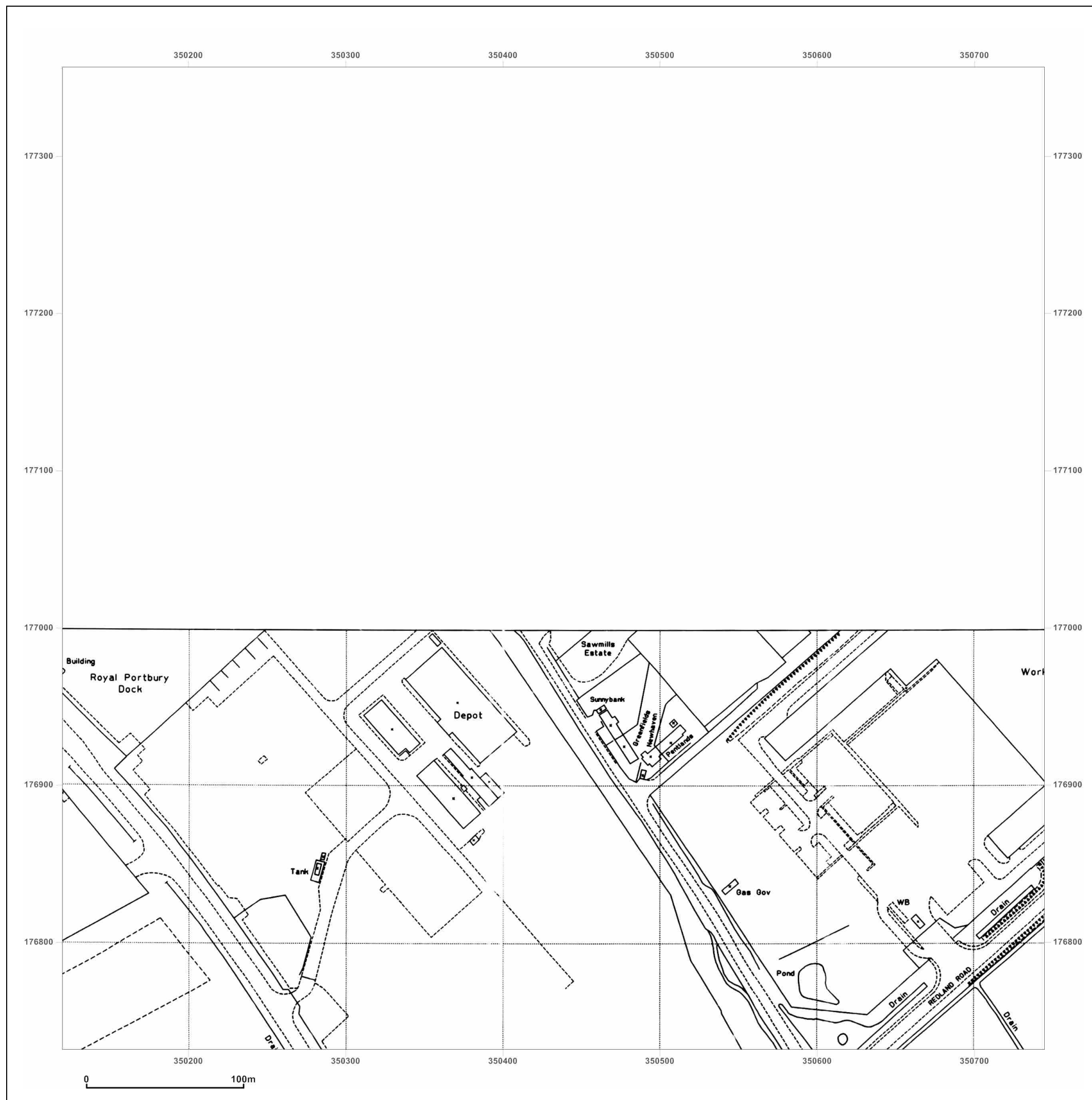


Produced by  
GroundSure Environmental Insight  
T: 08444 159000  
E: [info@groundsure.com](mailto:info@groundsure.com)  
W: [\[Redacted\]](#)

© Crown copyright and database rights 2013 Ordnance Survey 100035207

Production date: 23 May 2013

To view map legend click here [\[Redacted\]](#)





**Site Details:**  
Hinkley Project

**Client Ref:** Hinkley Project; 13\_PO\_100.  
**Report Ref:** HMD-278-816308\_7\_LS\_O10  
**Grid Ref:** 350432, 177044

**Map Name:** National Grid

**Map date:** 1991

**Scale:** 1:2,500

**Printed at:** 1:2,500



Surveyed 1991  
Revised 1991  
Edition N/A  
Copyright 1992  
Levelled N/A

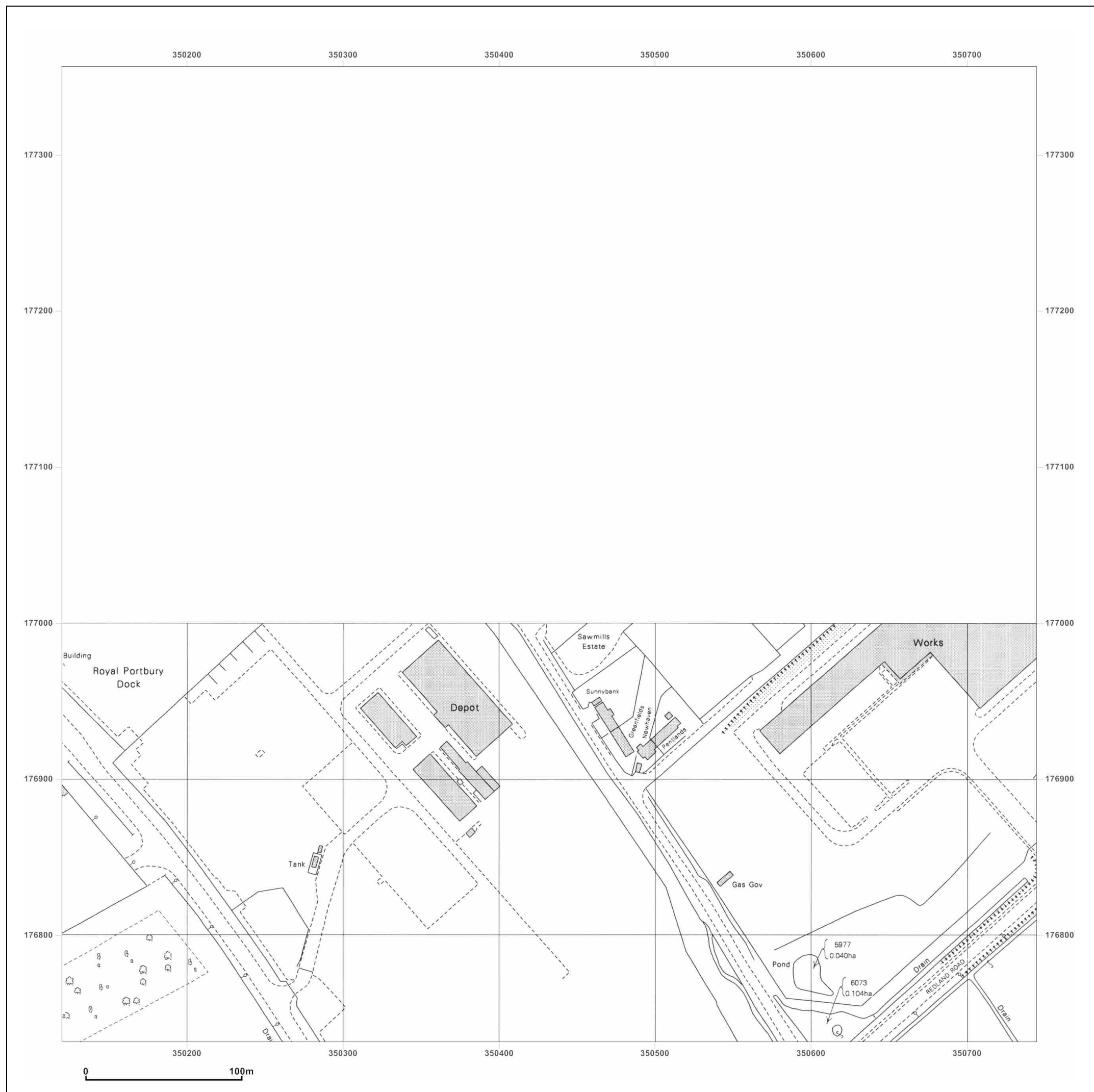


Produced by  
GroundSure Environmental Insight  
T: 08444 159000  
E: [info@groundsure.com](mailto:info@groundsure.com)  
W: [\[Redacted\]](#)

© Crown copyright and database rights 2013 Ordnance Survey 100035207

Production date: 23 May 2013

To view map legend click here [\[Redacted\]](#)





# Site Details:

Hinkley Project

**Client Ref:** Hinkley Project; 13\_PO\_100.  
**Report Ref:** HMD-278-816308\_7\_LS\_O10  
**Grid Ref:** 350432, 177044

**Map Name:** National Grid

**Map date:** 1985-1989

**Scale:** 1:1,250

**Printed at:** 1:2,500



Surveyed 1977  
 Revised 1985  
 Edition N/A  
 Copyright 1985  
 Levelled 1977

Surveyed 1977  
 Revised 1989  
 Edition N/A  
 Copyright 1989  
 Levelled 1977



Produced by  
 GroundSure Environmental Insight  
 T: 08444 159000  
 E: [info@groundsure.com](mailto:info@groundsure.com)  
 W: [www.groundsure.com](http://www.groundsure.com)

© Crown copyright and database rights 2013 Ordnance Survey 100035207

Production date: 23 May 2013

To view map legend click here [\[Link\]](#)





# Site Details:

Hinkley Project

**Client Ref:** Hinkley Project; 13\_PO\_100.  
**Report Ref:** HMD-278-816308\_7\_LS\_O10  
**Grid Ref:** 350432, 177044

**Map Name:** National Grid

**Map date:** 1989

**Scale:** 1:2,500

**Printed at:** 1:2,500



Surveyed 1977  
 Revised 1989  
 Edition N/A  
 Copyright 1989  
 Levelled 1977

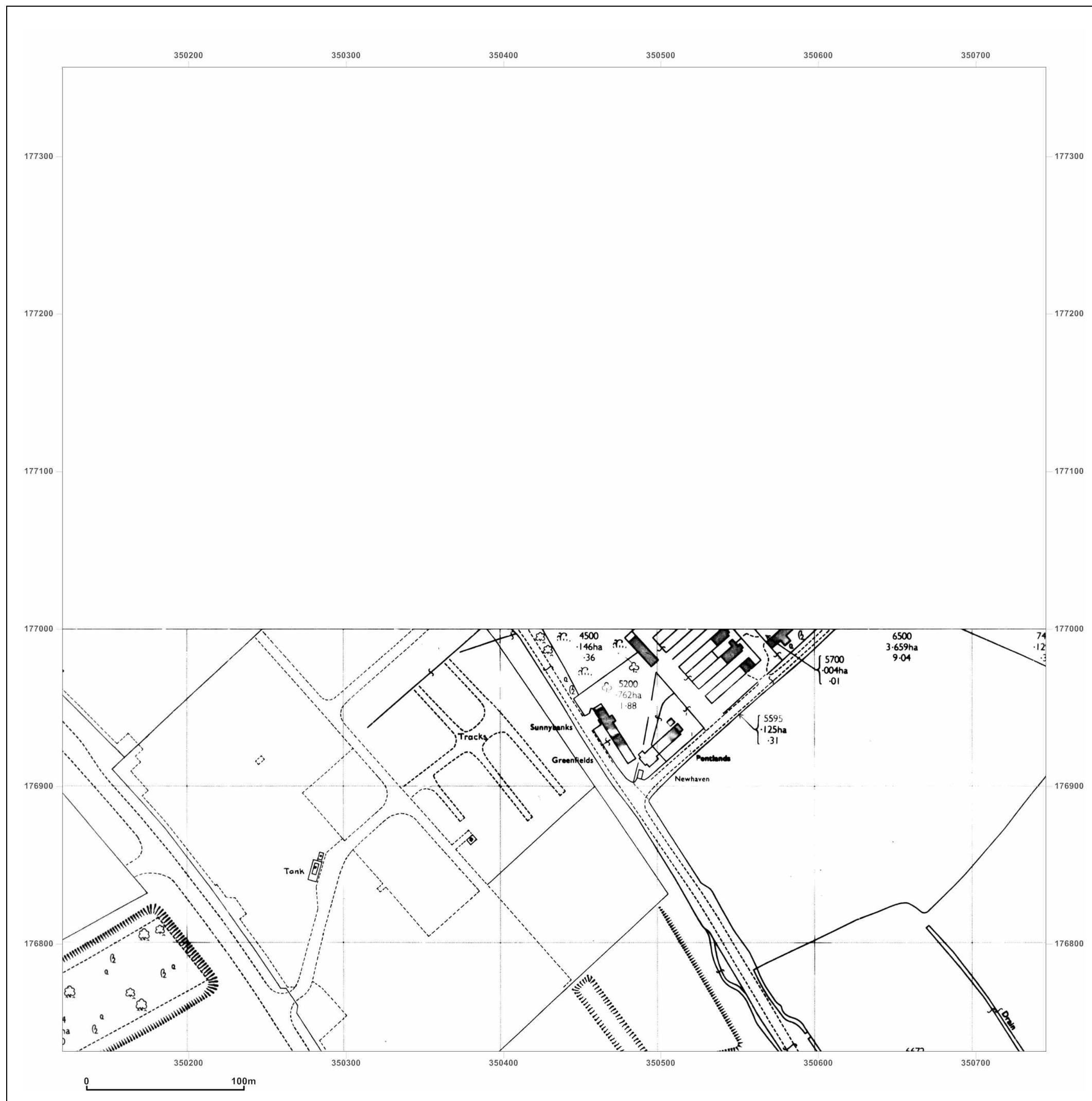


Produced by  
 GroundSure Environmental Insight  
 T: 08444 159000  
 E: [info@groundsure.com](mailto:info@groundsure.com)  
 W: [REDACTED]

© Crown copyright and database rights 2013 Ordnance Survey 100035207

Production date: 23 May 2013

To view map legend click here [REDACTED]





# Site Details:

Hinkley Project


**Client Ref:** Hinkley Project; 13\_PO\_100.  
**Report Ref:** HMD-278-816308\_7\_LS\_O10  
**Grid Ref:** 350432, 177044

**Map Name:** National Grid

**Map date:** 1984

**Scale:** 1:2,500

**Printed at:** 1:2,500

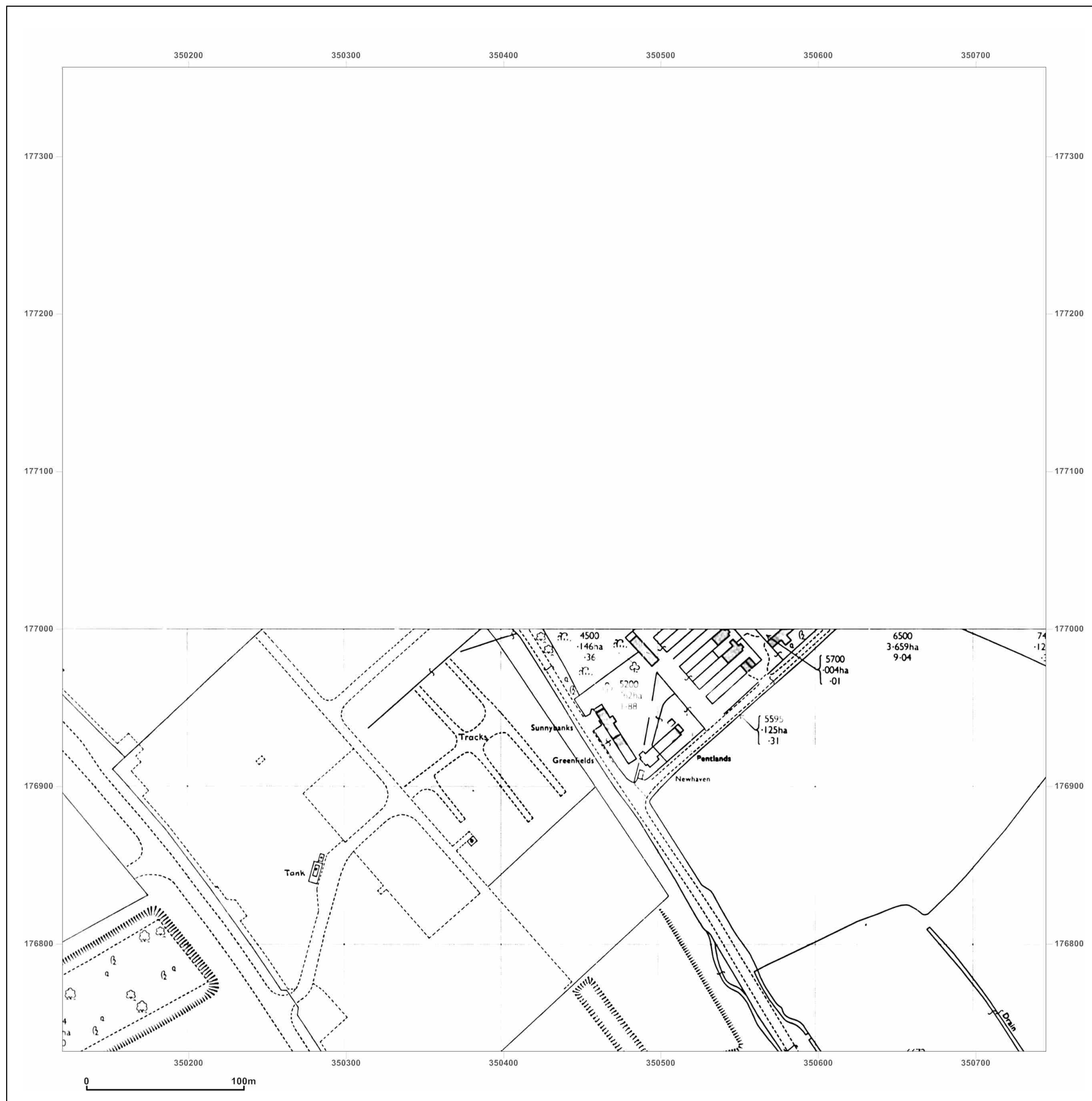


Produced by  
 GroundSure Environmental Insight  
 T: 08444 159000  
 E: [info@groundsure.com](mailto:info@groundsure.com)  
 W: [REDACTED]

© Crown copyright and database rights 2013 Ordnance Survey 100035207

**Production date:** 23 May 2013

To view map legend click here [REDACTED]





# Site Details:

Hinkley Project

**Client Ref:** Hinkley Project; 13\_PO\_100.  
**Report Ref:** HMD-278-816308\_7\_LS\_O10  
**Grid Ref:** 350432, 177044

**Map Name:** National Grid

**Map date:** 1978

**Scale:** 1:1,250

**Printed at:** 1:2,500



Surveyed 1977  
 Revised 1977  
 Edition N/A  
 Copyright 1978  
 Levelled 1977

Surveyed 1977  
 Revised 1977  
 Edition N/A  
 Copyright 1978  
 Levelled 1977



Produced by  
 GroundSure Environmental Insight  
 T: 08444 159000  
 E: [info@groundsure.com](mailto:info@groundsure.com)  
 W: [www.groundsure.com](http://www.groundsure.com)

© Crown copyright and database rights 2013 Ordnance Survey 100035207

Production date: 23 May 2013

To view map legend click here [\[Link\]](#)





# Site Details:

Hinkley Project


**Client Ref:** Hinkley Project; 13\_PO\_100.  
**Report Ref:** HMD-278-816308\_7\_LS\_O10  
**Grid Ref:** 350432, 177044

**Map Name:** National Grid

**Map date:** 1978

**Scale:** 1:2,500

**Printed at:** 1:2,500



Surveyed 1972  
 Revised 1978  
 Edition N/A  
 Copyright 1980  
 Levelled 1977

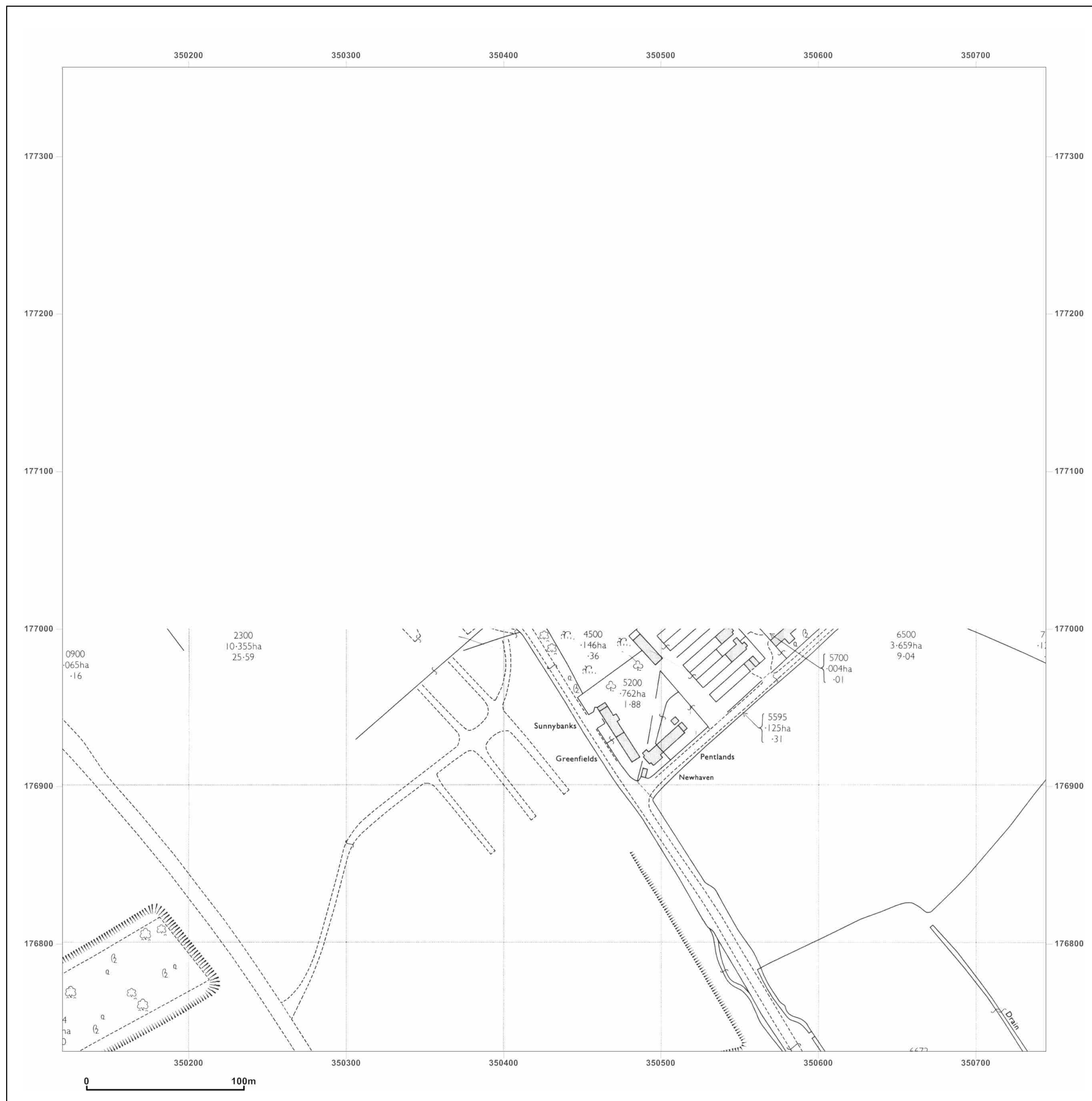


Produced by  
 GroundSure Environmental Insight  
 T: 08444 159000  
 E: [info@groundsure.com](mailto:info@groundsure.com)  
 W: [www.groundsure.com](http://www.groundsure.com)

© Crown copyright and database rights 2013 Ordnance Survey 100035207

Production date: 23 May 2013

To view map legend click here [\[Link\]](#)





# Site Details:

Hinkley Project

**Client Ref:** Hinkley Project; 13\_PO\_100.  
**Report Ref:** HMD-278-816308\_7\_LS\_O10  
**Grid Ref:** 350432, 177044

**Map Name:** County Series

**Map date:** 1916

**Scale:** 1:2,500

**Printed at:** 1:2,500



Surveyed 1916  
 Revised 1916  
 Edition N/A  
 Copyright N/A  
 Levelled N/A

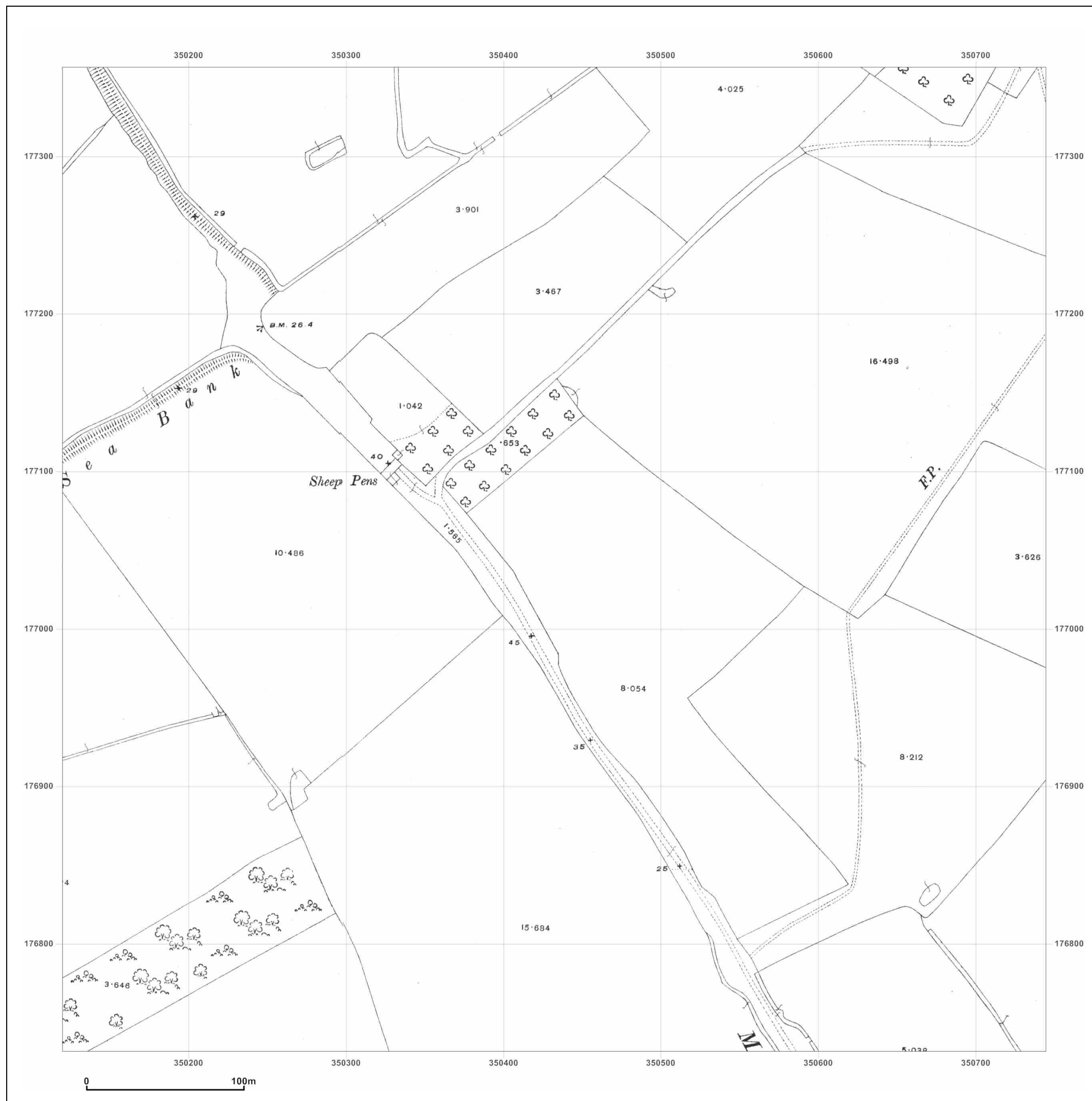


Produced by  
 GroundSure Environmental Insight  
 T: 08444 159000  
 E: [info@groundsurre.com](mailto:info@groundsurre.com)  
 W: [REDACTED]

© Crown copyright and database rights 2013 Ordnance Survey 100035207

Production date: 23 May 2013

To view map legend click here [REDACTED]





**Site Details:**  
Hinkley Project

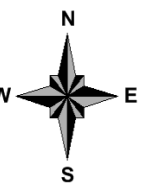
**Client Ref:** Hinkley Project; 13\_PO\_100.  
**Report Ref:** HMD-278-816308\_7\_LS\_O10  
**Grid Ref:** 350432, 177044

**Map Name:** County Series

**Map date:** 1903

**Scale:** 1:2,500

**Printed at:** 1:2,500



Surveyed 1903  
Revised 1903  
Edition N/A  
Copyright N/A  
Levelled N/A

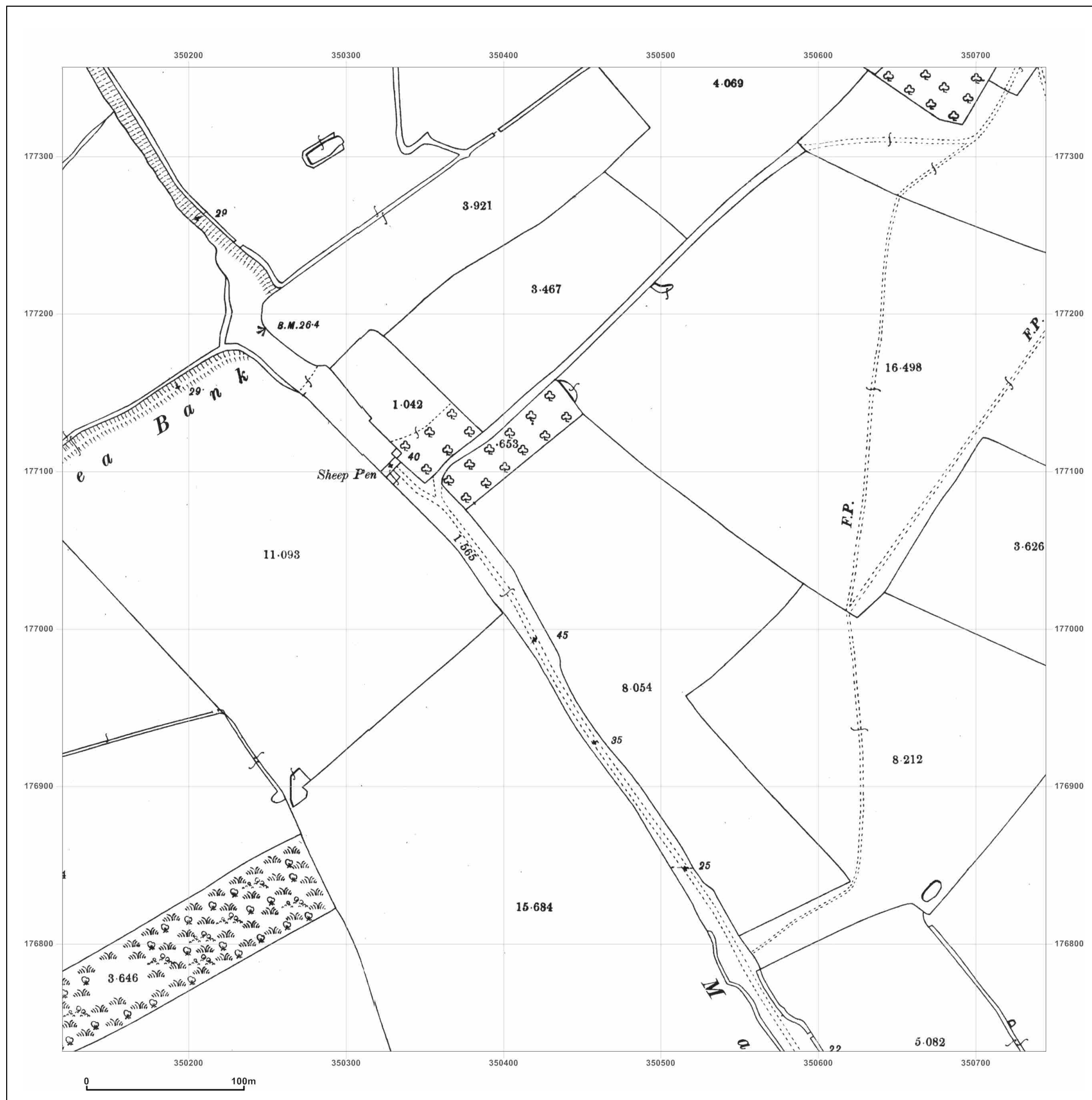


Produced by  
GroundSure Environmental Insight  
T: 08444 159000  
E: [info@groundsure.com](mailto:info@groundsure.com)  
W: [www.groundsure.com](http://www.groundsure.com)

© Crown copyright and database rights 2013 Ordnance Survey 100035207

**Production date:** 23 May 2013

To view map legend click here [\[Link\]](#)





# Site Details:

Hinkley Project

**Client Ref:** Hinkley Project; 13\_PO\_100.  
**Report Ref:** HMD-278-816308\_7\_LS\_O10  
**Grid Ref:** 350432, 177044

**Map Name:** County Series

**Map date:** 1884

**Scale:** 1:2,500

**Printed at:** 1:2,500



Surveyed 1884  
 Revised 1884  
 Edition N/A  
 Copyright N/A  
 Levelled N/A

Surveyed 1884  
 Revised 1884  
 Edition N/A  
 Copyright N/A  
 Levelled N/A

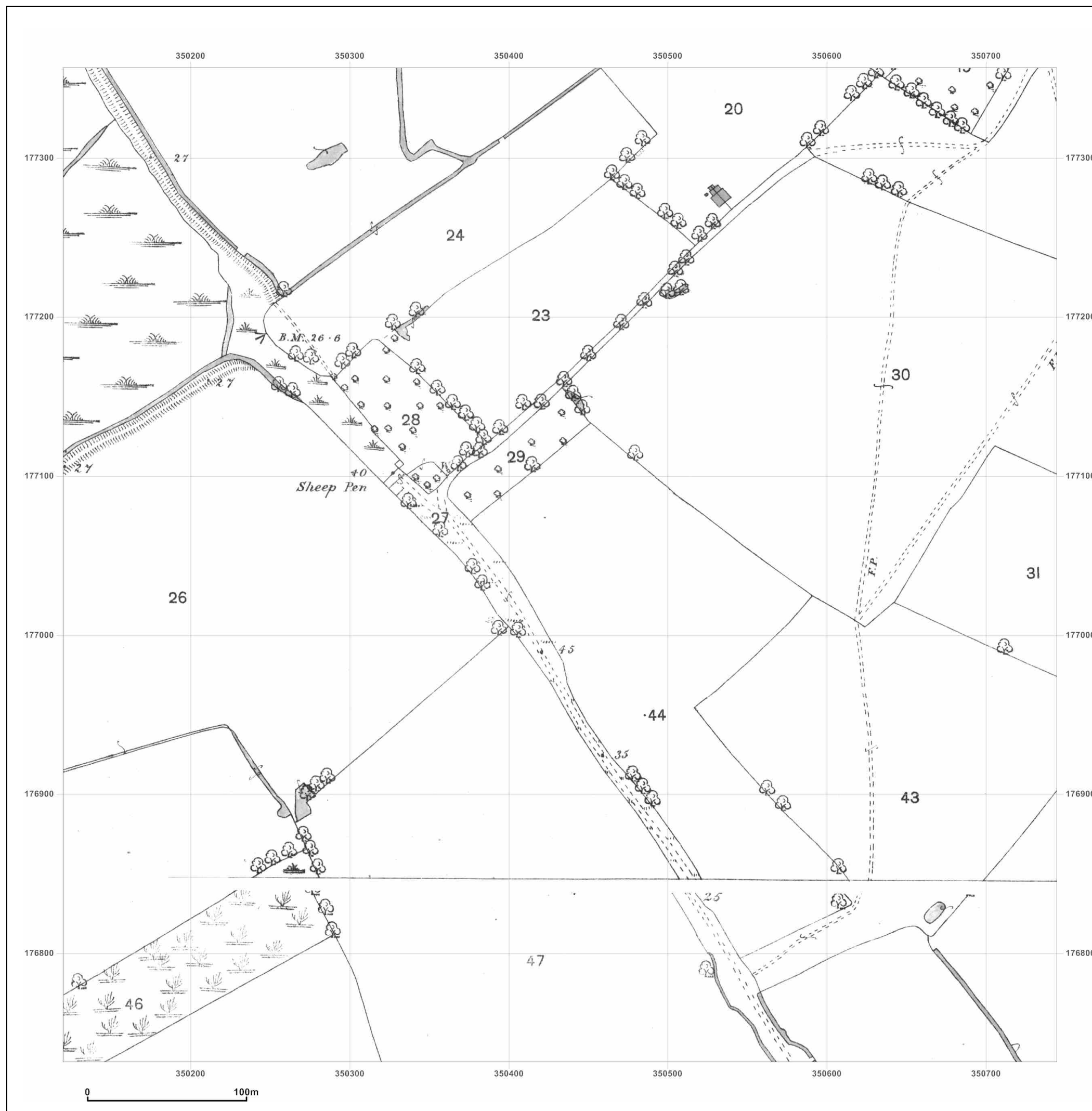


Produced by  
 GroundSure Environmental Insight  
 T: 08444 159000  
 E: [info@groundsurre.com](mailto:info@groundsurre.com)  
 W: [www.groundsure.com](http://www.groundsure.com)

© Crown copyright and database rights 2013 Ordnance Survey 100035207

Production date: 23 May 2013

To view map legend click here [\[Link\]](#)





#### Site Details:

Hinkley Project

**Client Ref:** Hinkley Project; 13\_PO\_100.  
**Report Ref:** HMD-278-816308\_7\_LS\_N10  
**Grid Ref:** 349832, 177044

**Map Name:** National Grid

**Map date:** 1995

**Scale:** 1:1,250

**Printed at:** 1:2,500



Surveyed N/A  
 Revised N/A  
 Edition N/A  
 Copyright 1995  
 Levelled N/A



Produced by  
 GroundSure Environmental Insight  
 T: 08444 159000  
 E: [info@groundsure.com](mailto:info@groundsure.com)  
 W: [www.groundsure.com](http://www.groundsure.com)

© Crown copyright and database rights 2013 Ordnance Survey 100035207

Production date: 23 May 2013

To view map legend click here [\[Link\]](#)





#### Site Details:

Hinkley Project

**Client Ref:** Hinkley Project; 13\_PO\_100.  
**Report Ref:** HMD-278-816308\_7\_LS\_N10  
**Grid Ref:** 349832, 177044

**Map Name:** National Grid

**Map date:** 1994-1995

**Scale:** 1:2,500

**Printed at:** 1:2,500



<p>Surveyed N/A  Revised N/A  Edition N/A  Copyright N/A  Levelled N/A</p>	<p>Surveyed N/A  Revised N/A  Edition N/A  Copyright 1994  Levelled N/A</p>
--	---

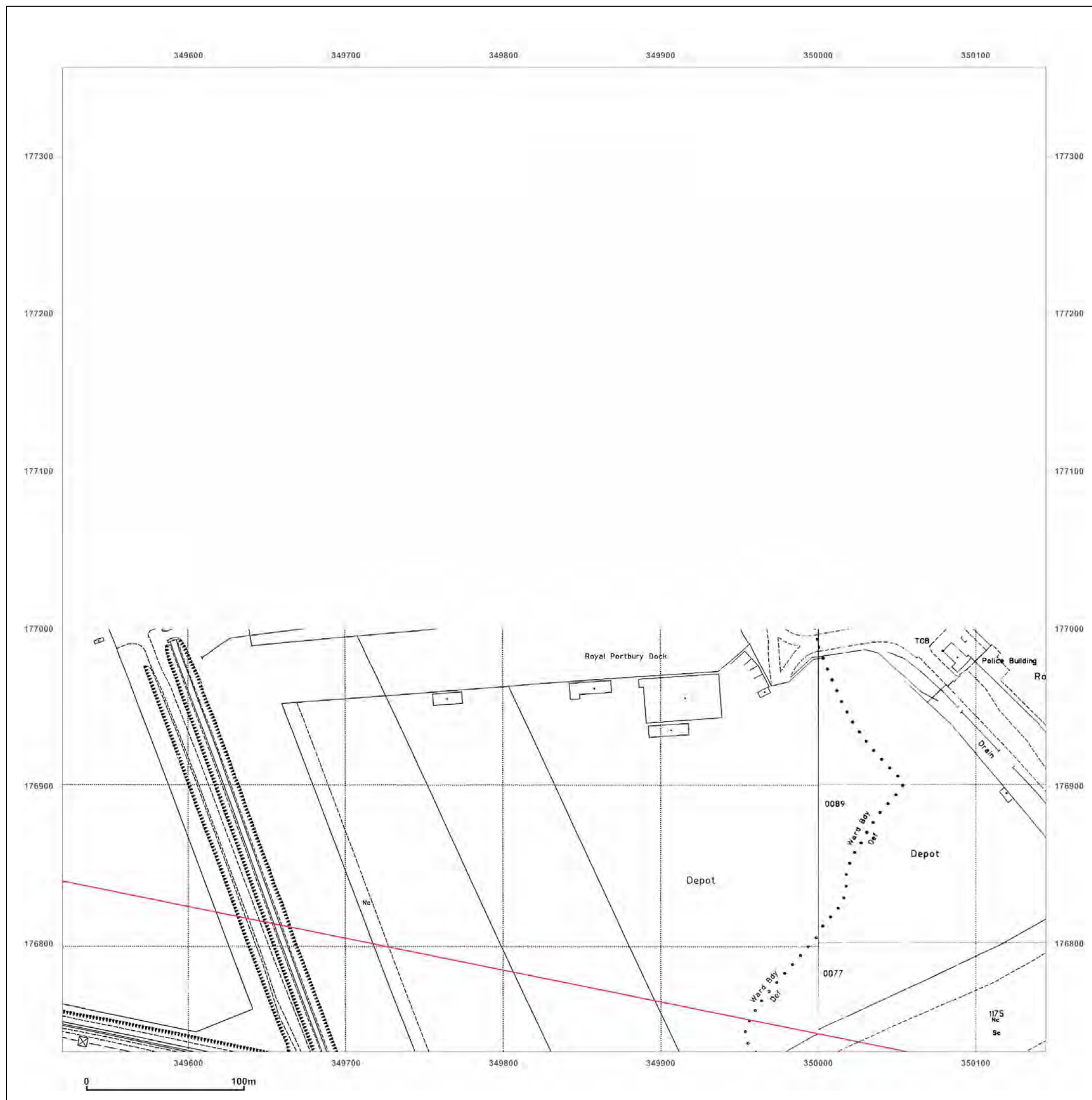


Produced by  
GroundSure Environmental Insight  
T: 08444 159000  
E: [info@groundsurre.com](mailto:info@groundsurre.com)  
W: [\[Redacted\]](#)

© Crown copyright and database rights 2013 Ordnance Survey 100035207

Production date: 23 May 2013

To view map legend click here [\[Redacted\]](#)





**Site Details:**

Hinkley Project

**Client Ref:** Hinkley Project; 13\_PO\_100.  
**Report Ref:** HMD-278-816308\_7\_LS\_N10  
**Grid Ref:** 349832, 177044

**Map Name:** National Grid

**Map date:** 1992

**Scale:** 1:1,250

**Printed at:** 1:2,500



Surveyed N/A  
Revised N/A  
Edition N/A  
Copyright 1992  
Levelled N/A

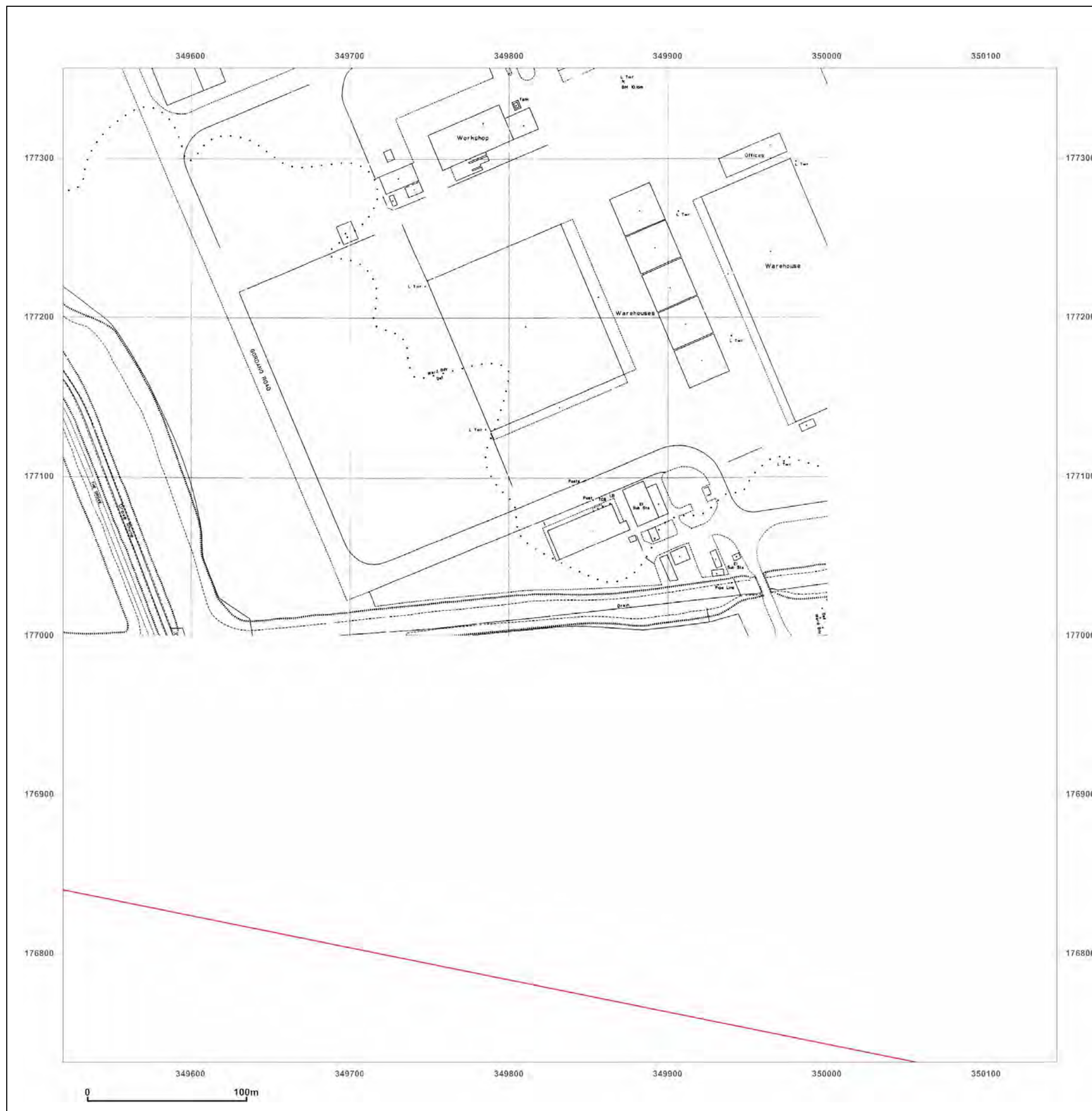


Produced by  
GroundSure Environmental Insight  
T: 08444 159000  
E: [info@groundsure.com](mailto:info@groundsure.com)  
W: [www.groundsure.com](http://www.groundsure.com)

© Crown copyright and database rights 2013 Ordnance Survey 100035207

Production date: 23 May 2013

To view map legend click here [\[Link\]](#)





#### Site Details:

Hinkley Project

**Client Ref:** Hinkley Project; 13\_PO\_100.  
**Report Ref:** HMD-278-816308\_7\_LS\_N10  
**Grid Ref:** 349832, 177044

**Map Name:** National Grid

**Map date:** 1991-1992

**Scale:** 1:2,500

**Printed at:** 1:2,500



<p>Surveyed N/A  Revised N/A  Edition N/A  Copyright 1992  Levelled N/A</p>	<p>Surveyed 1991  Revised 1991  Edition N/A  Copyright 1992  Levelled N/A</p>
---	---

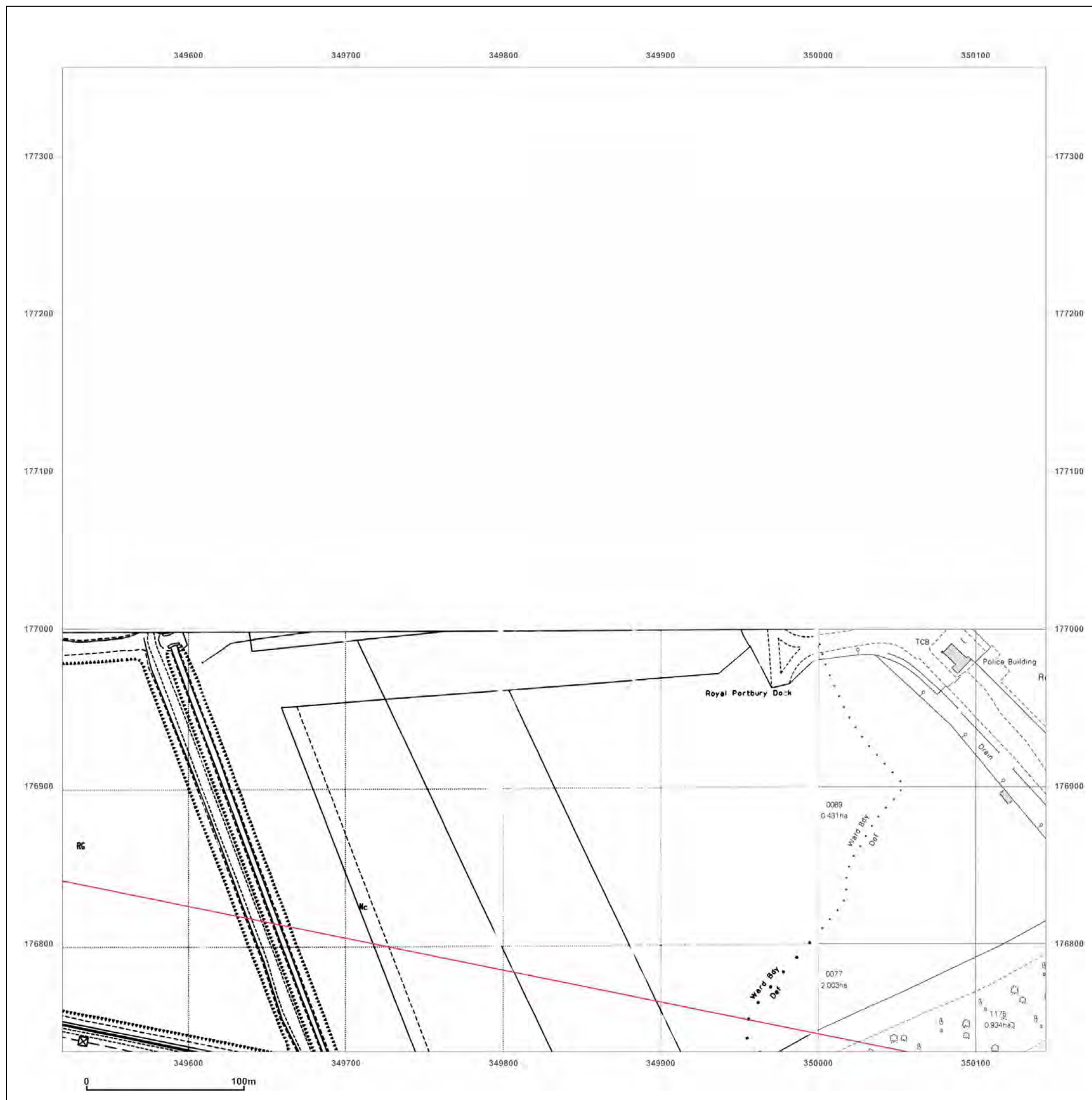


Produced by  
GroundSure Environmental Insight  
T: 08444 159000  
E: [info@groundsure.com](mailto:info@groundsure.com)  
W: [www.groundsure.com](http://www.groundsure.com)

© Crown copyright and database rights 2013 Ordnance Survey 100035207

Production date: 23 May 2013

To view map legend click here [\[Link\]](#)





#### Site Details:

Hinkley Project


**Client Ref:** Hinkley Project; 13\_PO\_100.  
**Report Ref:** HMD-278-816308\_7\_LS\_N10  
**Grid Ref:** 349832, 177044

**Map Name:** National Grid

**Map date:** 1989-1990

**Scale:** 1:2,500

**Printed at:** 1:2,500

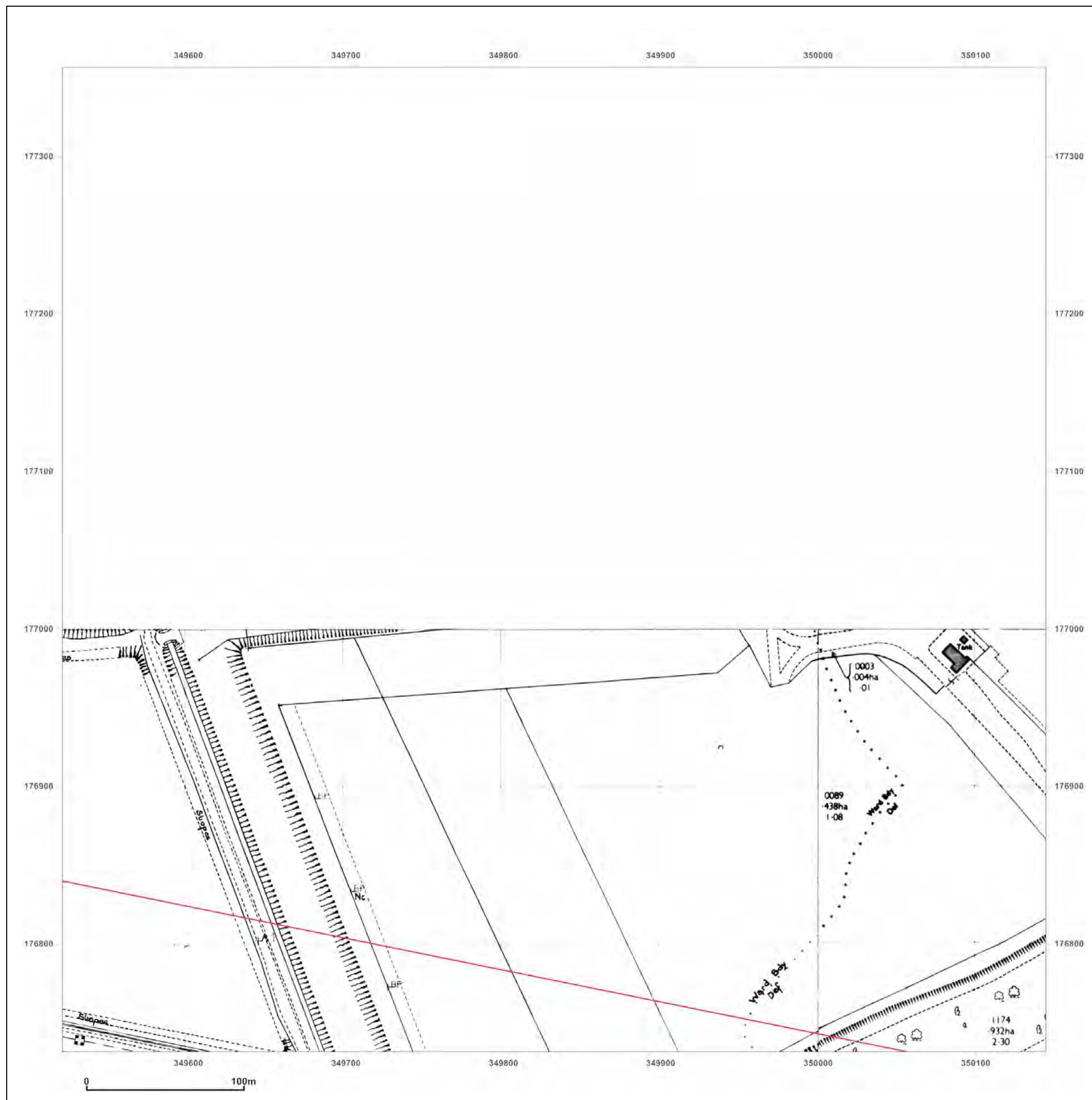


Produced by  
 GroundSure Environmental Insight  
 T: 08444 159000  
 E: [info@groundsure.com](mailto:info@groundsure.com)  
 W: [www.groundsure.com](http://www.groundsure.com)

© Crown copyright and database rights 2013 Ordnance Survey 100035207

Production date: 23 May 2013

To view map legend click here [\[Link\]](#)





#### Site Details:

Hinkley Project

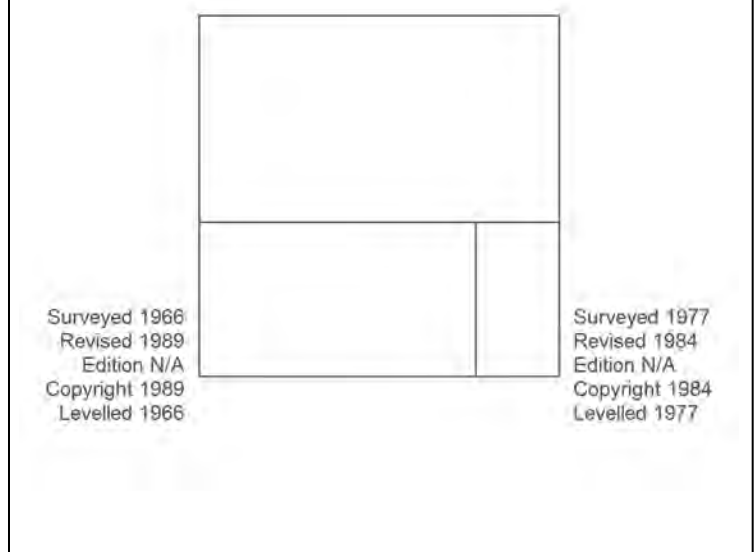
**Client Ref:** Hinkley Project; 13\_PO\_100.  
**Report Ref:** HMD-278-816308\_7\_LS\_N10  
**Grid Ref:** 349832, 177044

**Map Name:** National Grid

**Map date:** 1984-1989

**Scale:** 1:2,500

**Printed at:** 1:2,500

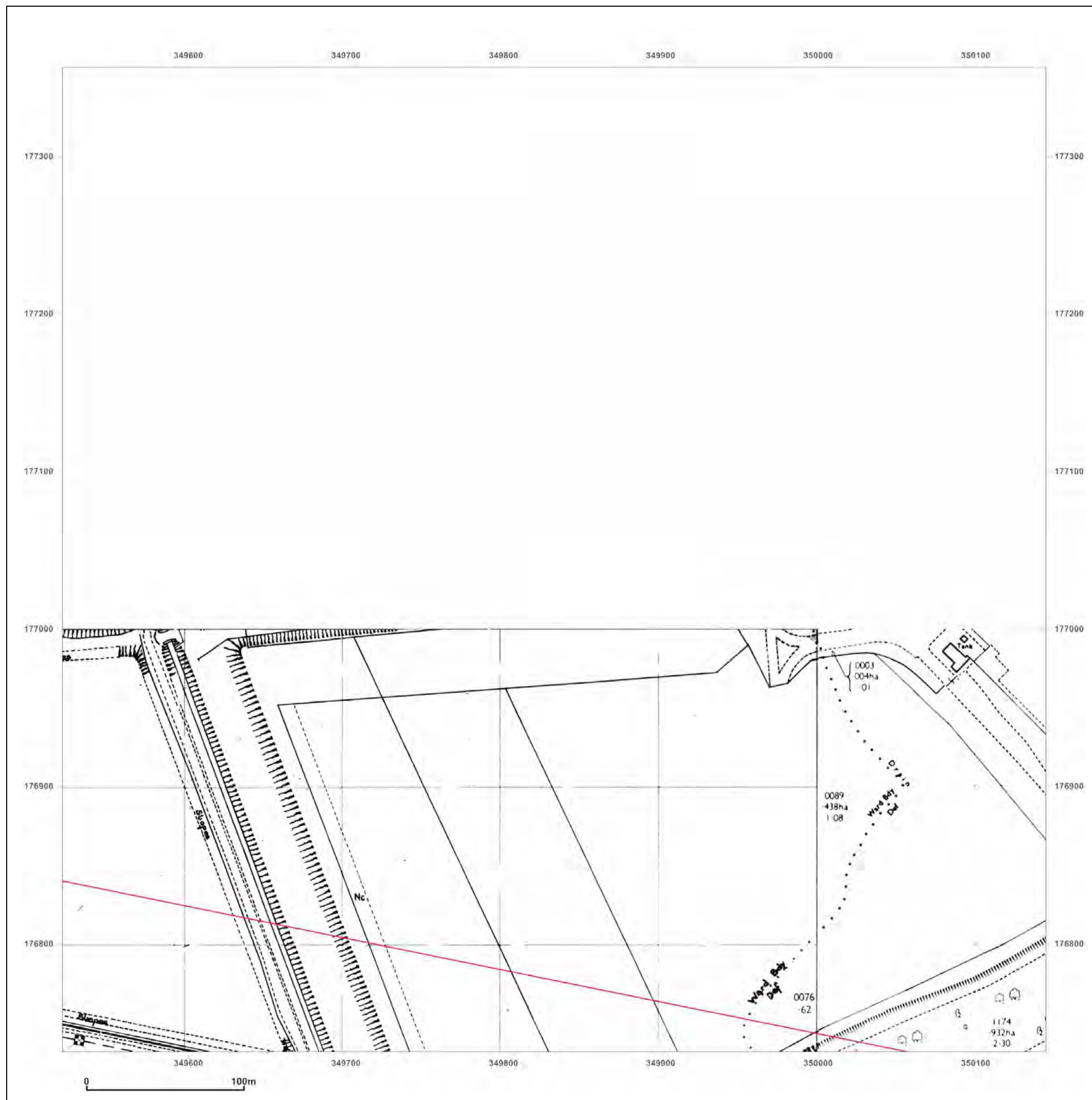


Produced by  
 GroundSure Environmental Insight  
 T: 08444 159000  
 E: [info@groundsurre.com](mailto:info@groundsurre.com)  
 W: [REDACTED]

© Crown copyright and database rights 2013 Ordnance Survey 100035207

Production date: 23 May 2013

To view map legend click here [REDACTED]





#### Site Details:

Hinkley Project

**Client Ref:** Hinkley Project; 13\_PO\_100.  
**Report Ref:** HMD-278-816308\_7\_LS\_N10  
**Grid Ref:** 349832, 177044

**Map Name:** National Grid

**Map date:** 1982-1985

**Scale:** 1:1,250

**Printed at:** 1:2,500



Surveyed N/A  
 Revised N/A  
 Edition N/A  
 Copyright 1982  
 Levelled 1977

Surveyed 1977  
 Revised 1985  
 Edition N/A  
 Copyright 1985  
 Levelled 1977

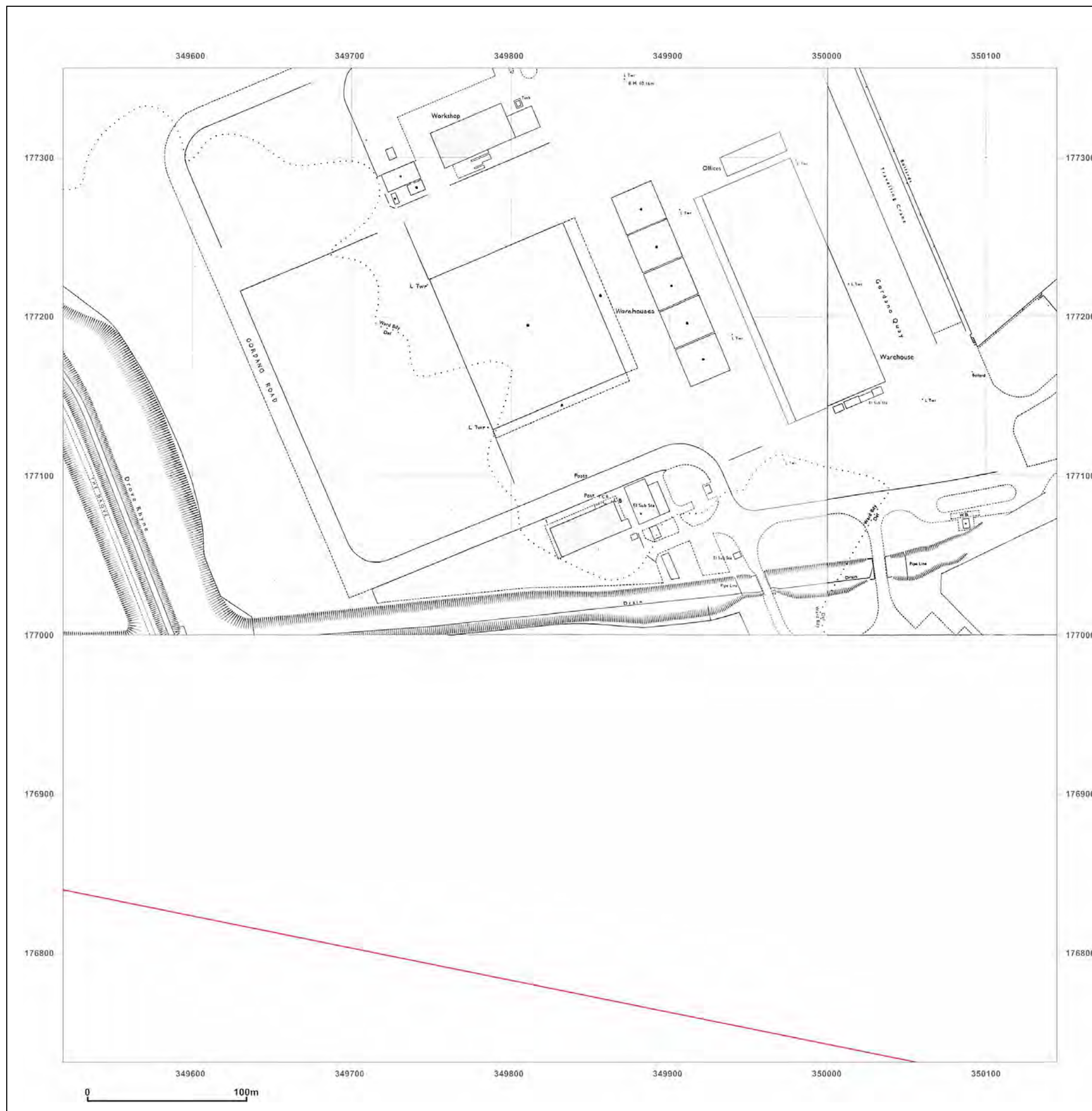


Produced by  
 GroundSure Environmental Insight  
 T: 08444 159000  
 E: [info@groundsure.com](mailto:info@groundsure.com)  
 W: [www.groundsure.com](http://www.groundsure.com)

© Crown copyright and database rights 2013 Ordnance Survey 100035207

Production date: 23 May 2013

To view map legend click here [\[Link\]](#)





#### Site Details:

Hinkley Project

**Client Ref:** Hinkley Project; 13\_PO\_100.  
**Report Ref:** HMD-278-816308\_7\_LS\_N10  
**Grid Ref:** 349832, 177044

**Map Name:** National Grid


**Map date:** 1978-1982

**Scale:** 1:2,500

**Printed at:** 1:2,500



Surveyed N/A  
 Revised N/A  
 Edition N/A  
 Copyright 1982  
 Levelled 1977



Surveyed 1966  
 Revised 1980  
 Edition N/A  
 Copyright 1980  
 Levelled 1966

Surveyed 1972  
 Revised 1978  
 Edition N/A  
 Copyright 1980  
 Levelled 1977

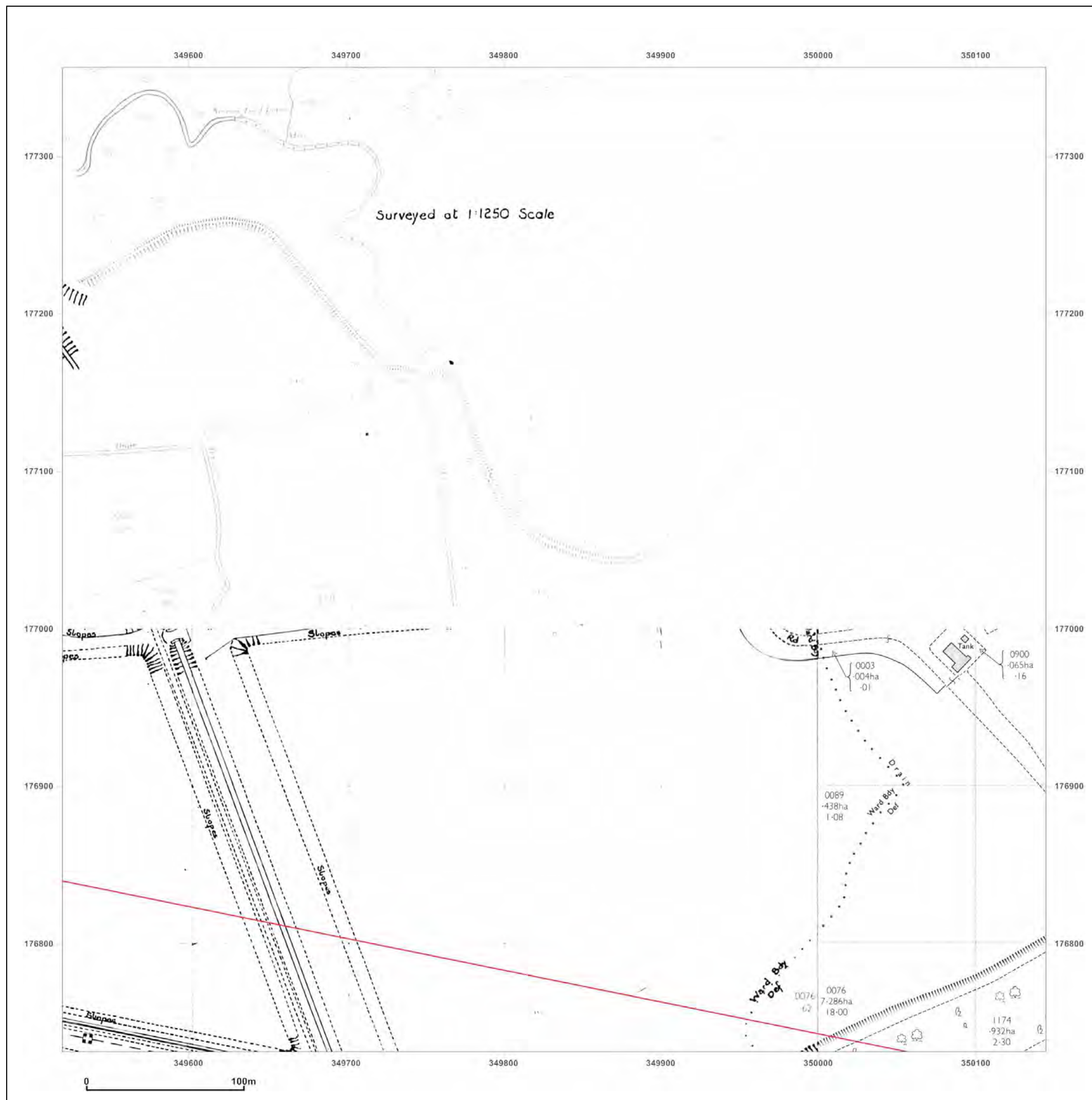


Produced by  
 GroundSure Environmental Insight  
 T: 08444 159000  
 E: [info@groundsurre.com](mailto:info@groundsurre.com)  
 W: [www.groundsure.com](http://www.groundsure.com)

© Crown copyright and database rights 2013 Ordnance Survey 100035207

Production date: 23 May 2013

To view map legend click here [\[Link\]](#)





# Site Details:

Hinkley Project

**Client Ref:** Hinkley Project; 13\_PO\_100.  
**Report Ref:** HMD-278-816308\_7\_LS\_N10  
**Grid Ref:** 349832, 177044

**Map Name:** National Grid

**Map date:** 1978

**Scale:** 1:1,250

**Printed at:** 1:2,500



<p>Surveyed 1977  Revised 1977  Edition N/A  Copyright 1978  Levelled 1977</p>	<p>Surveyed 1977  Revised 1977  Edition N/A  Copyright 1978  Levelled 1977</p>

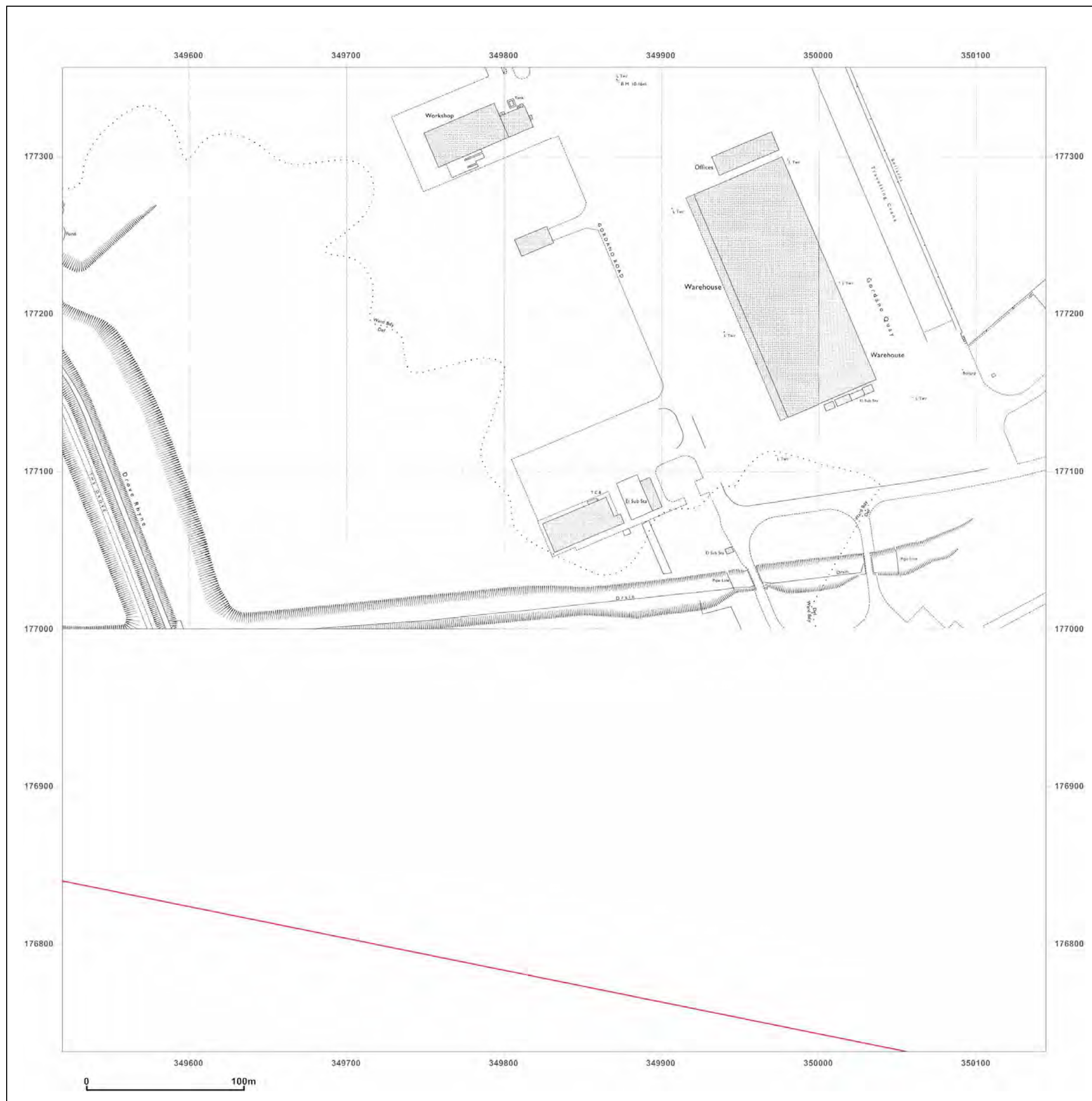


Produced by  
GroundSure Environmental Insight  
T: 08444 159000  
E: [info@groundsure.com](mailto:info@groundsure.com)  
W: [www.groundsure.com](http://www.groundsure.com)

© Crown copyright and database rights 2013 Ordnance Survey 100035207

Production date: 23 May 2013

To view map legend click here [\[Link\]](#)





# Site Details:

Hinkley Project

**Client Ref:** Hinkley Project; 13\_PO\_100.  
**Report Ref:** HMD-278-816308\_7\_LS\_N10  
**Grid Ref:** 349832, 177044

**Map Name:** National Grid


**Map date:** 1966-1967

**Scale:** 1:2,500

**Printed at:** 1:2,500



Surveyed 1967  
 Revised 1967  
 Edition N/A  
 Copyright 1968  
 Levelled 1966



Surveyed 1966  
 Revised 1966  
 Edition N/A  
 Copyright 1968  
 Levelled 1966

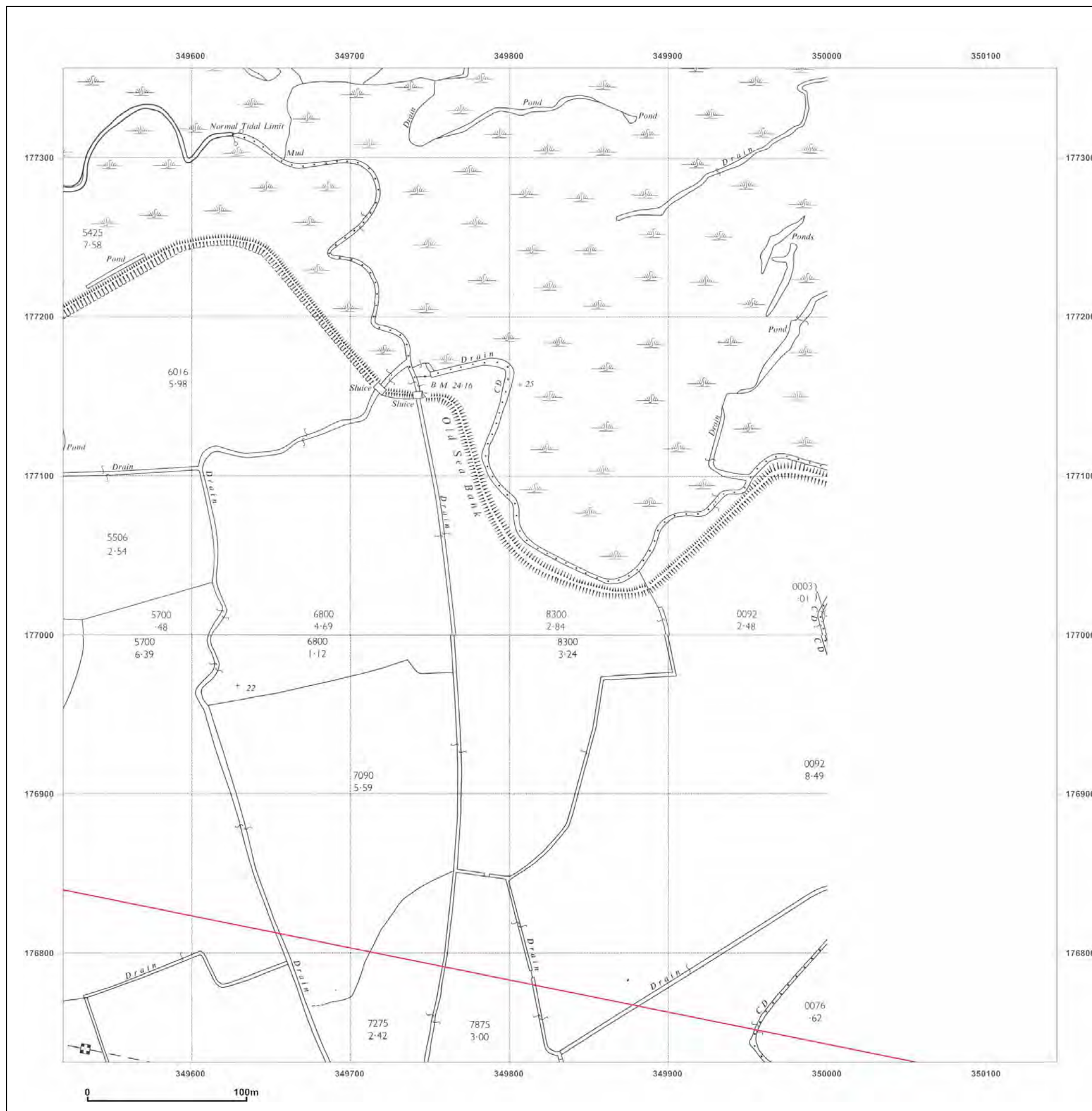


Produced by  
 GroundSure Environmental Insight  
 T: 08444 159000  
 E: [info@groundsurre.com](mailto:info@groundsurre.com)  
 W: [www.groundsure.com](http://www.groundsure.com)

© Crown copyright and database rights 2013 Ordnance Survey 100035207

Production date: 23 May 2013

To view map legend click here [\[Link\]](#)





**Site Details:**

Hinkley Project


**Client Ref:** Hinkley Project; 13\_PO\_100.  
**Report Ref:** HMD-278-816308\_7\_LS\_N10  
**Grid Ref:** 349832, 177044

**Map Name:** County Series

**Map date:** 1916

**Scale:** 1:2,500

**Printed at:** 1:2,500



Surveyed 1916  
Revised 1916  
Edition N/A  
Copyright N/A  
Levelled N/A

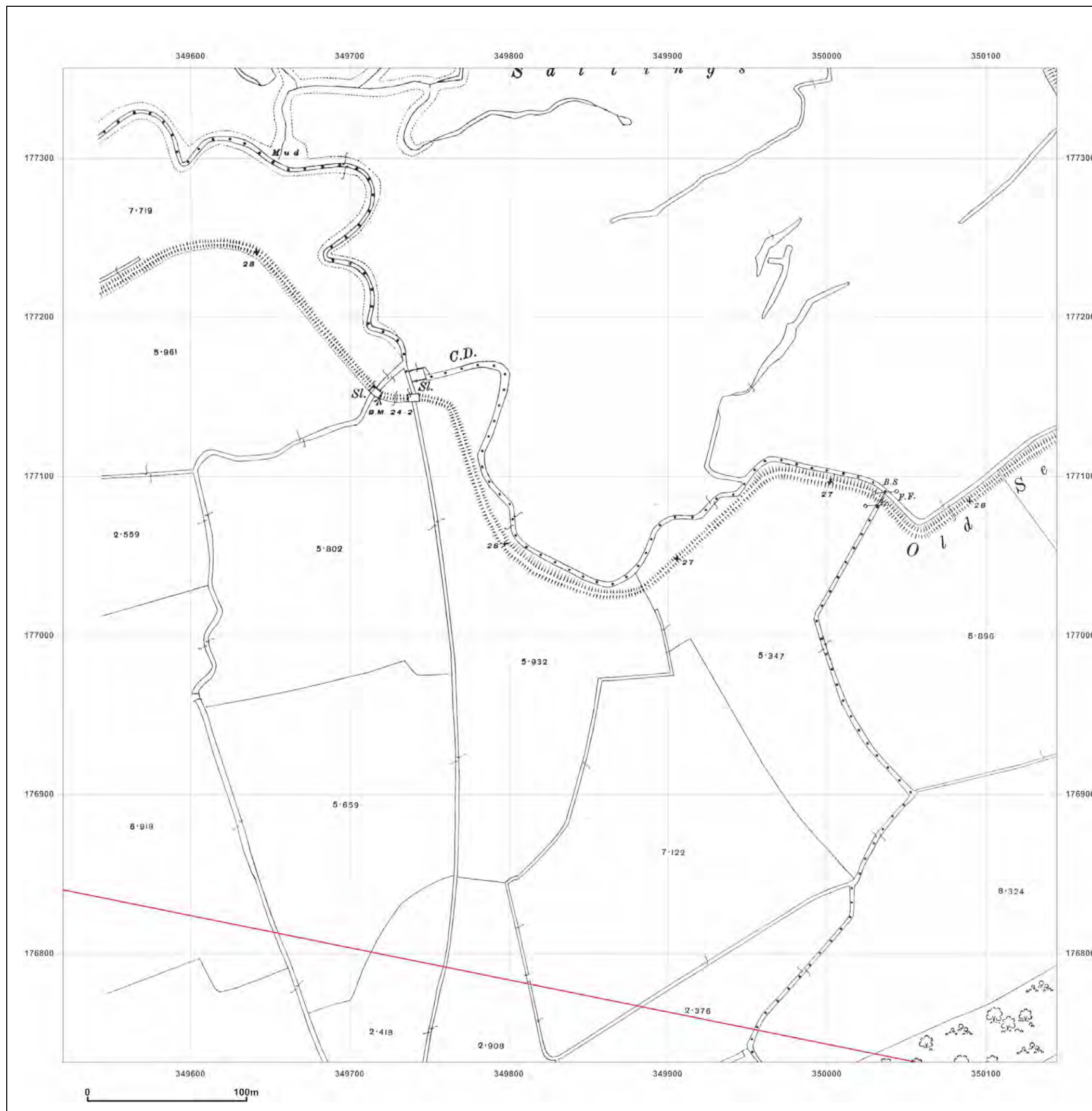


Produced by  
GroundSure Environmental Insight  
T: 08444 159000  
E: [info@groundsure.com](mailto:info@groundsure.com)  
W: [www.groundsure.com](http://www.groundsure.com)

© Crown copyright and database rights 2013 Ordnance Survey 100035207

Production date: 23 May 2013

To view map legend click here [\[Link\]](#)





#### Site Details:

Hinkley Project


**Client Ref:** Hinkley Project; 13\_PO\_100.  
**Report Ref:** HMD-278-816308\_7\_LS\_N10  
**Grid Ref:** 349832, 177044

**Map Name:** County Series

**Map date:** 1903

**Scale:** 1:2,500

**Printed at:** 1:2,500



Surveyed 1903  
 Revised 1903  
 Edition N/A  
 Copyright N/A  
 Levelled N/A



Produced by  
 GroundSure Environmental Insight  
 T: 08444 159000  
 E: [info@groundsure.com](mailto:info@groundsure.com)  
 W: [www.groundsure.com](http://www.groundsure.com)

© Crown copyright and database rights 2013 Ordnance Survey 100035207

Production date: 23 May 2013

To view map legend click here [\[Link\]](#)

